



Opens route in mobile
browser or app

Via Claudia Augusta: Part 5: The Vinschgau (Val Venosta)

by ItalyCyclingGuide

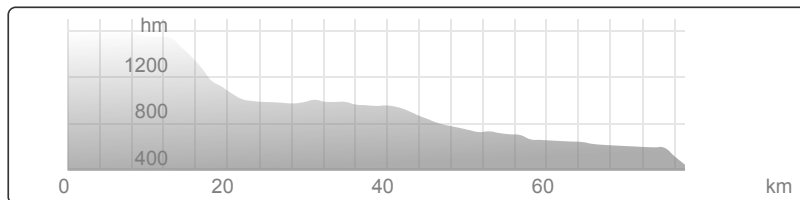
Part of an in-depth guide to the Via Claudia Augusta international cycling route. For more information please go to italy-cycling-guide.info.

DISTANCE: 77 km

TOTAL VERTICAL 40m

CLIMB:

SURFACE:

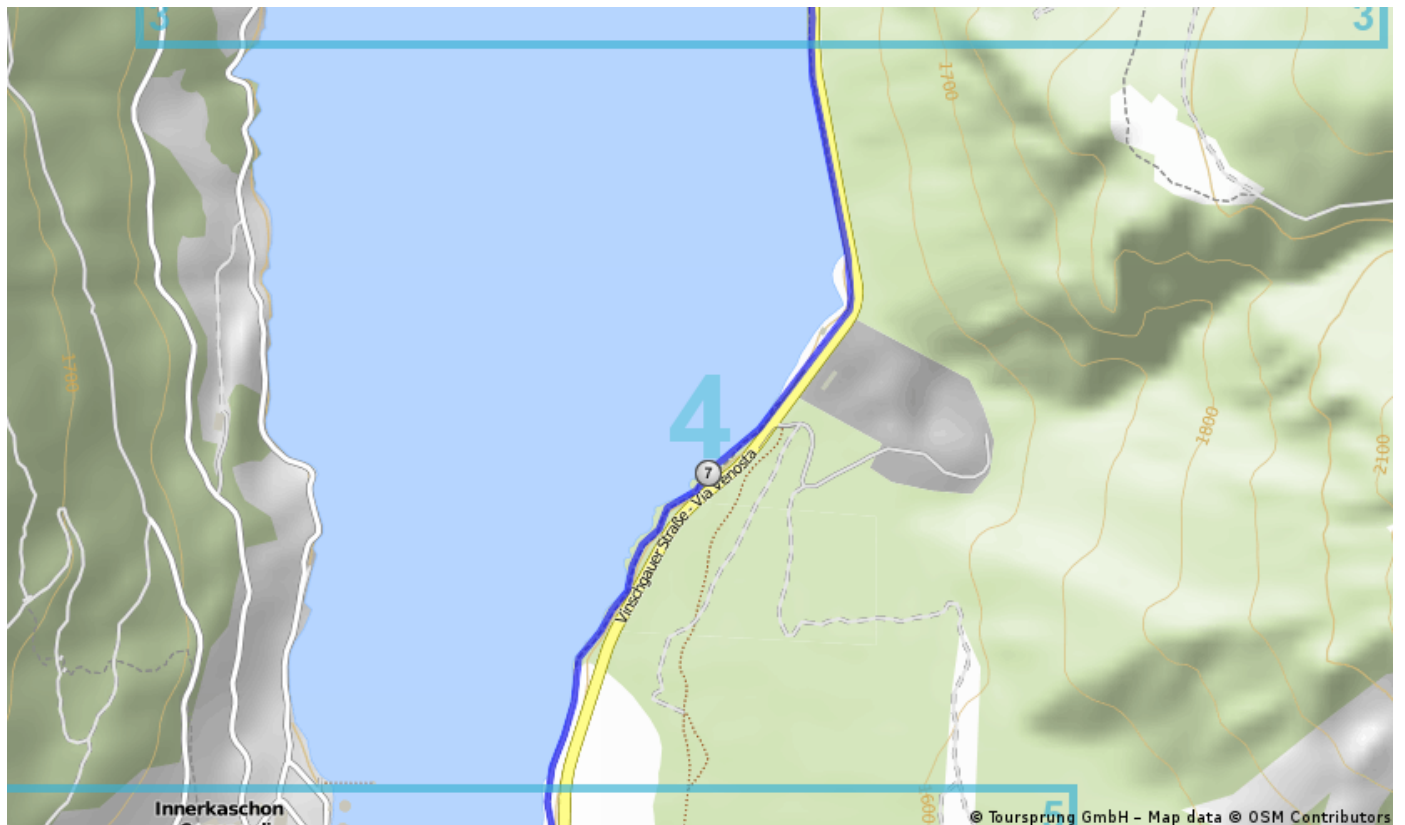


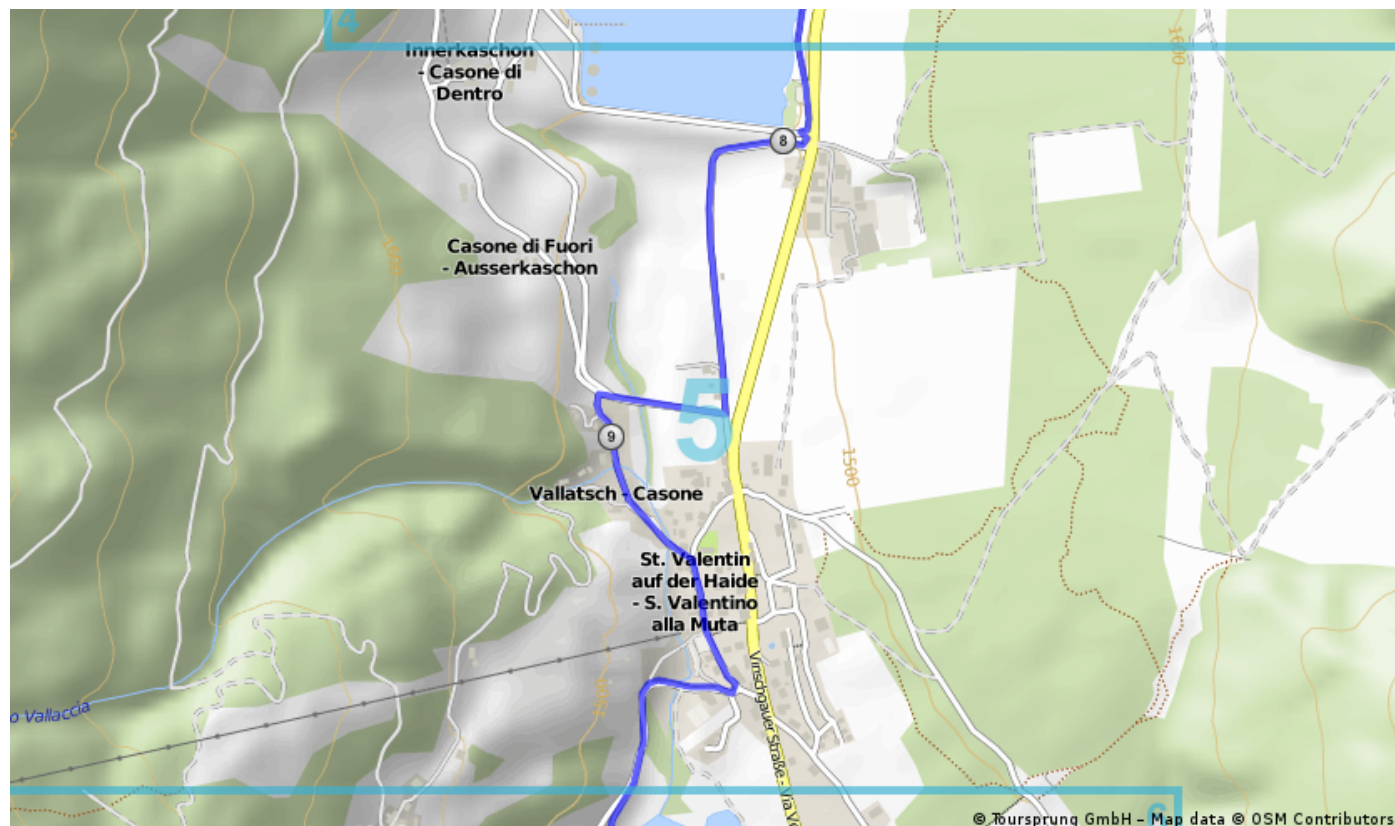


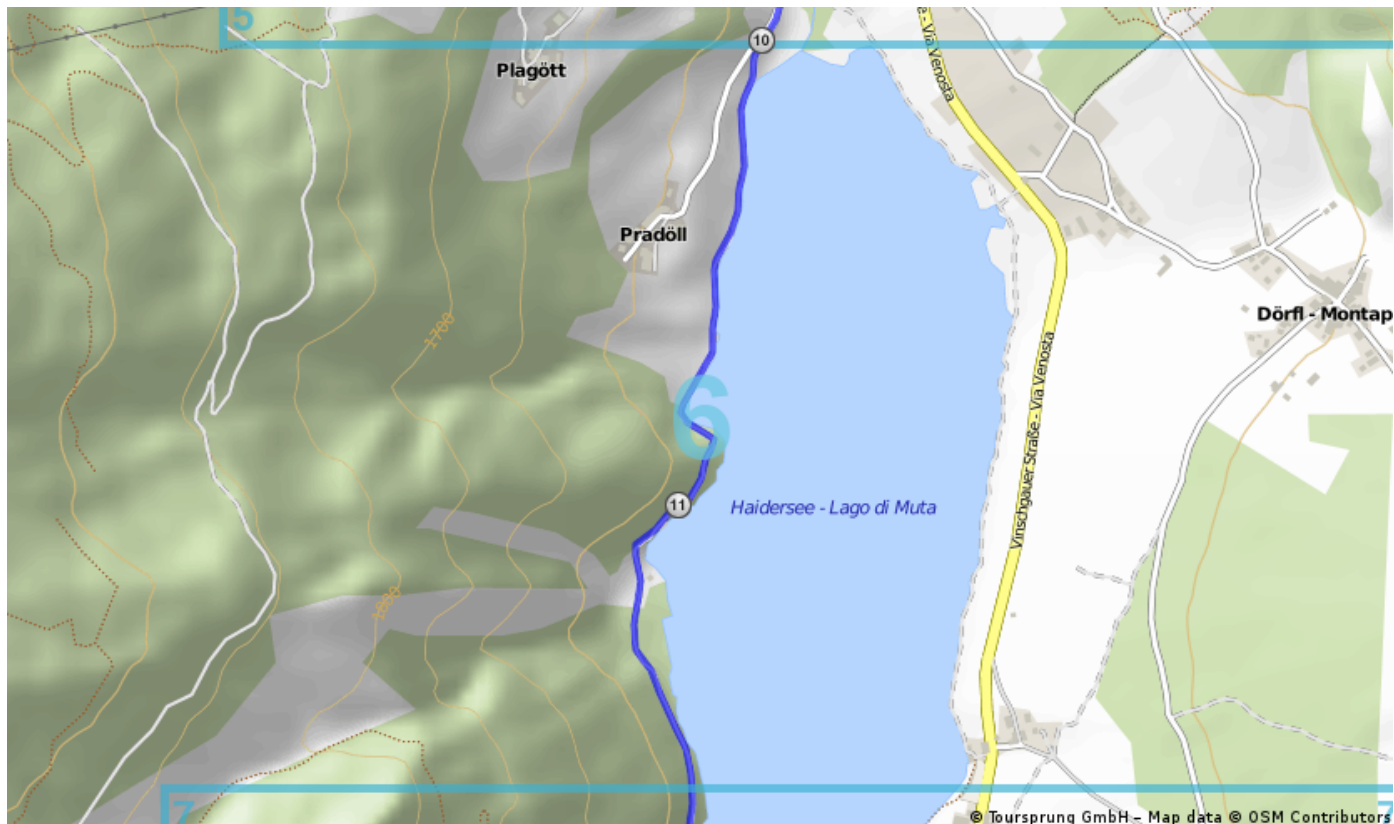
Route Details

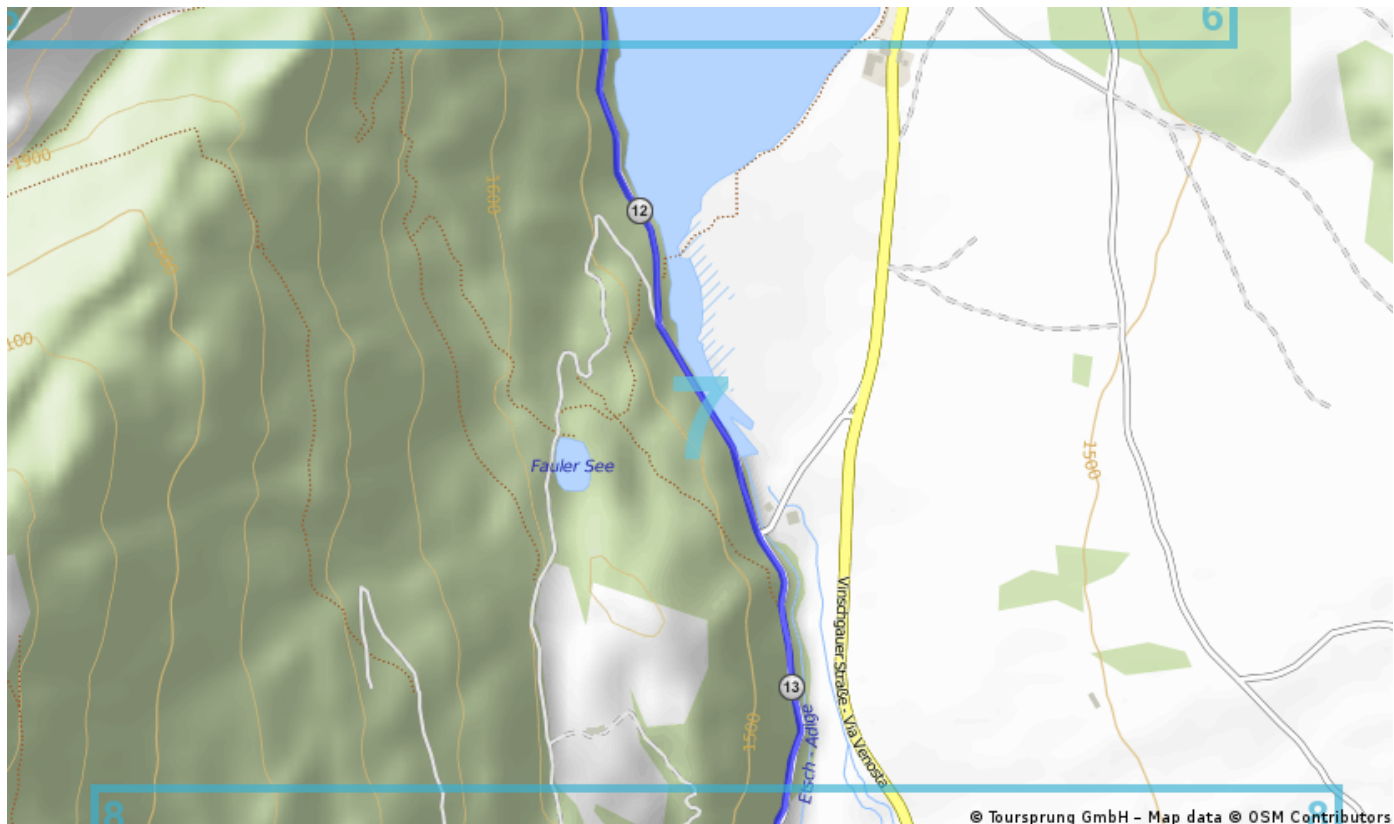




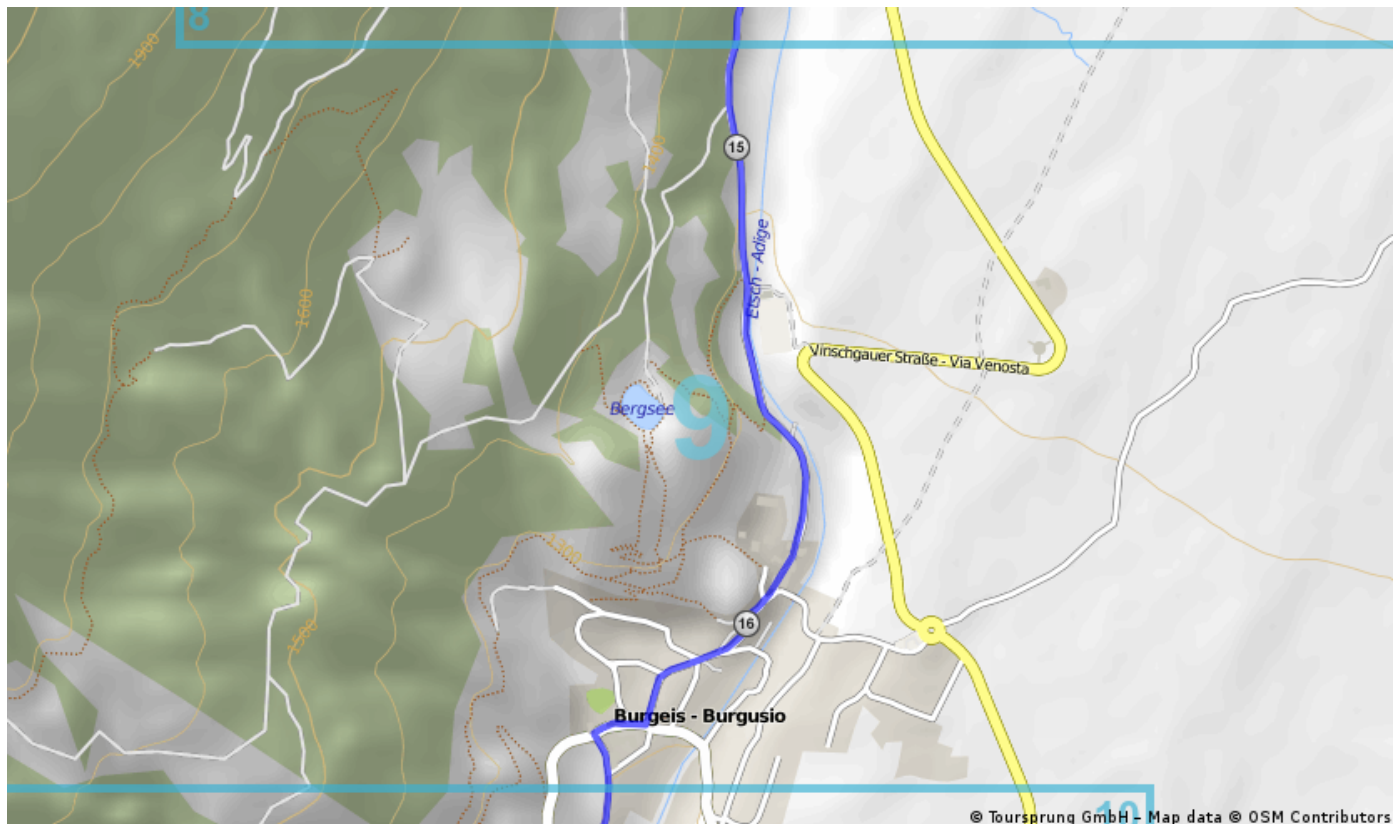












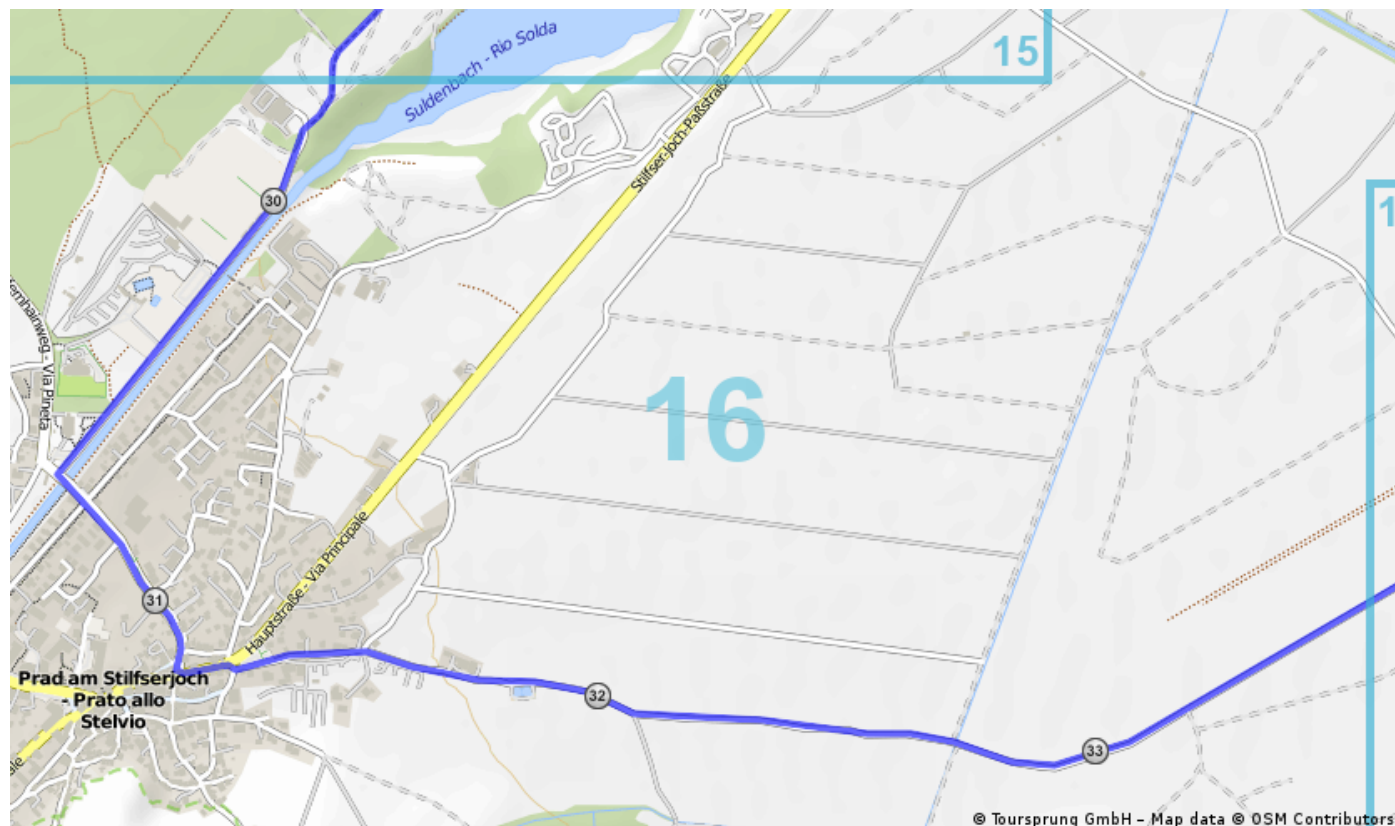


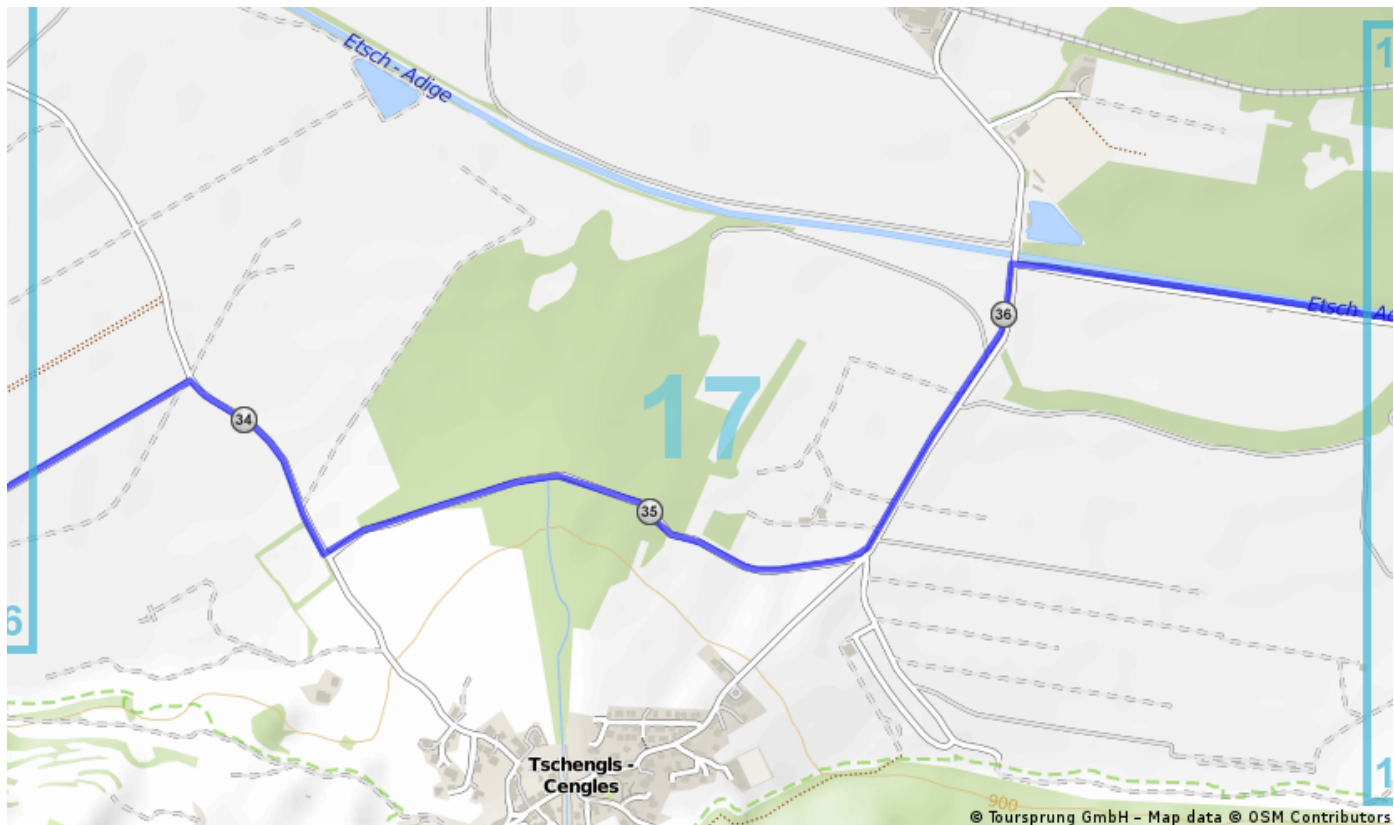




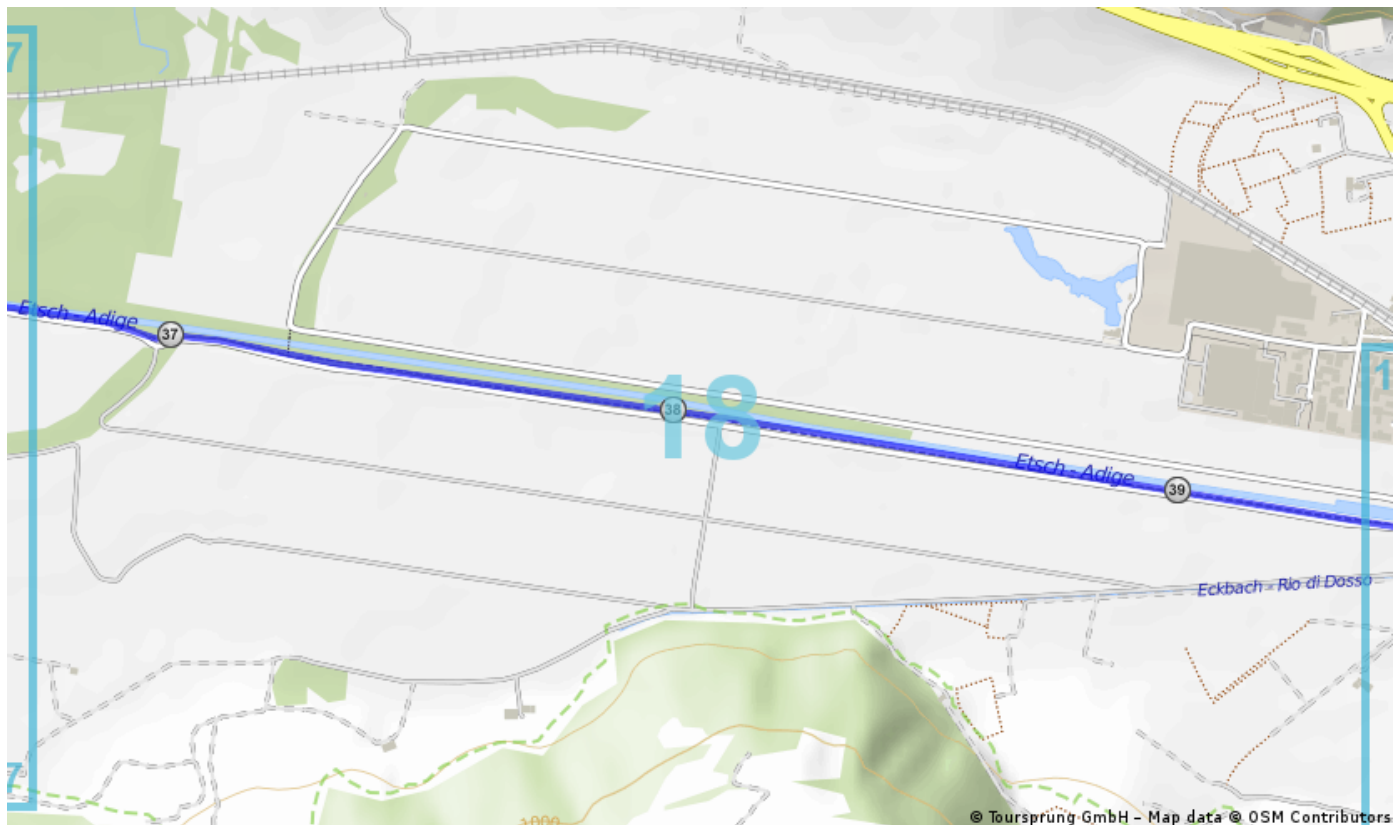
Map 12 / 32





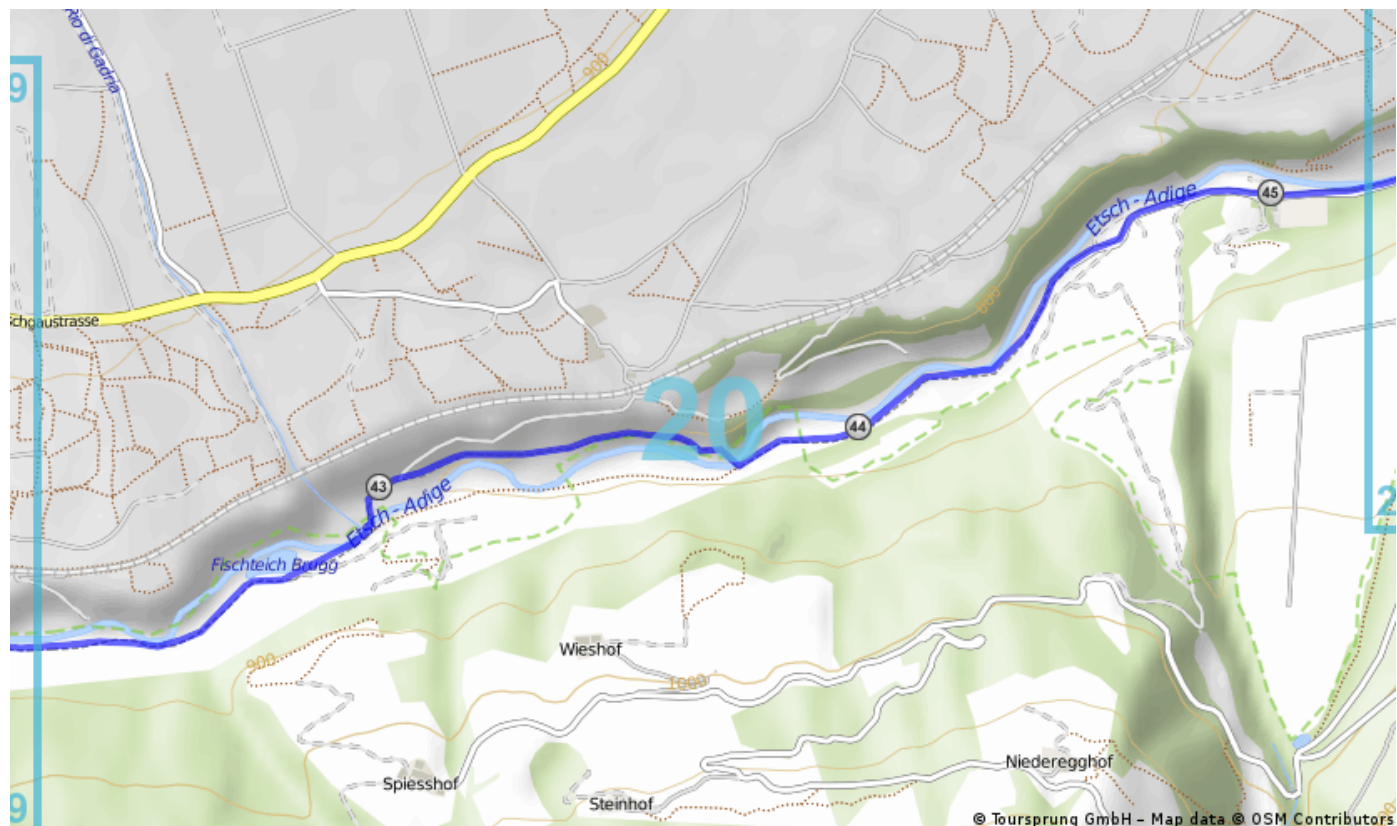


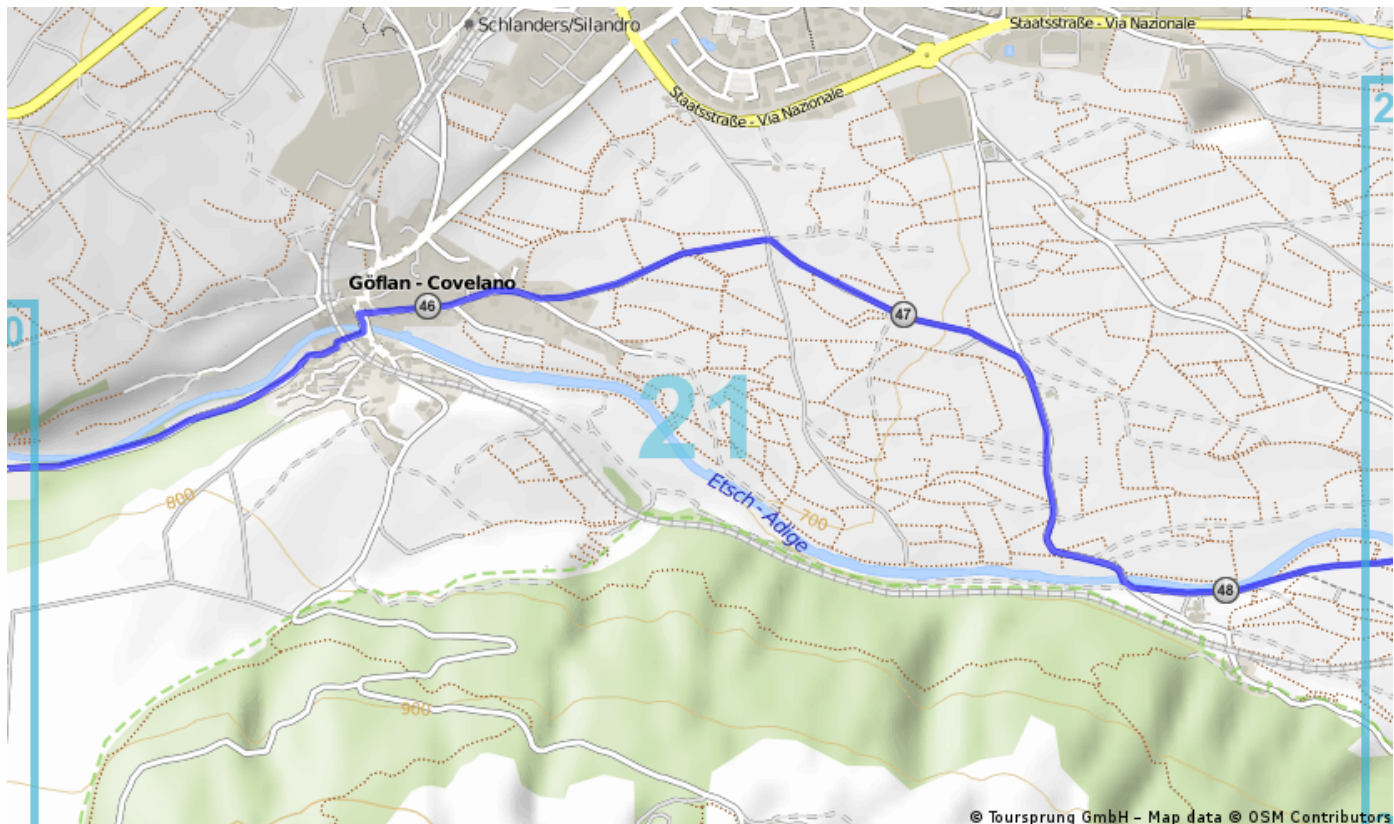
Map 17 / 32



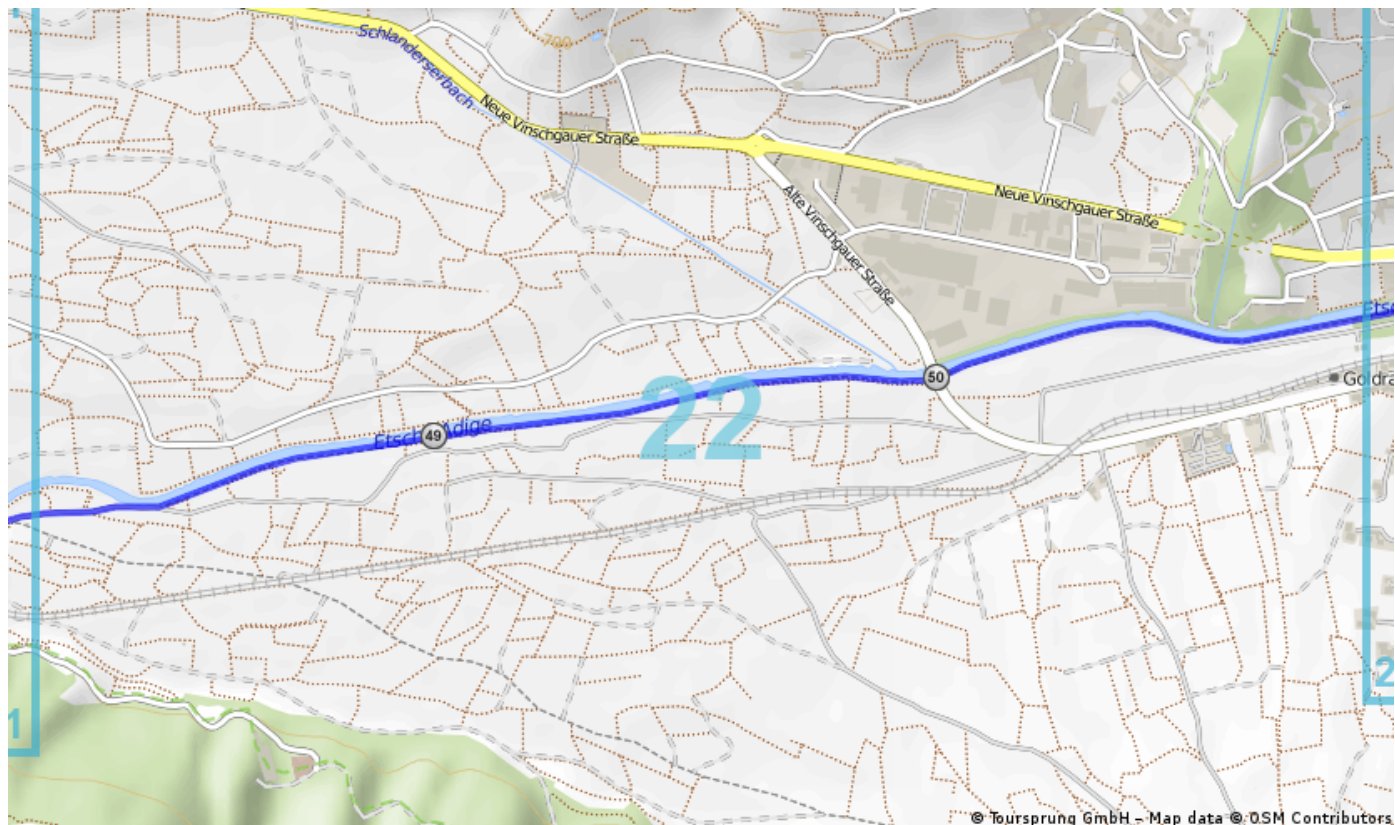
© Toursprung-GmbH - Map data © OSM Contributors



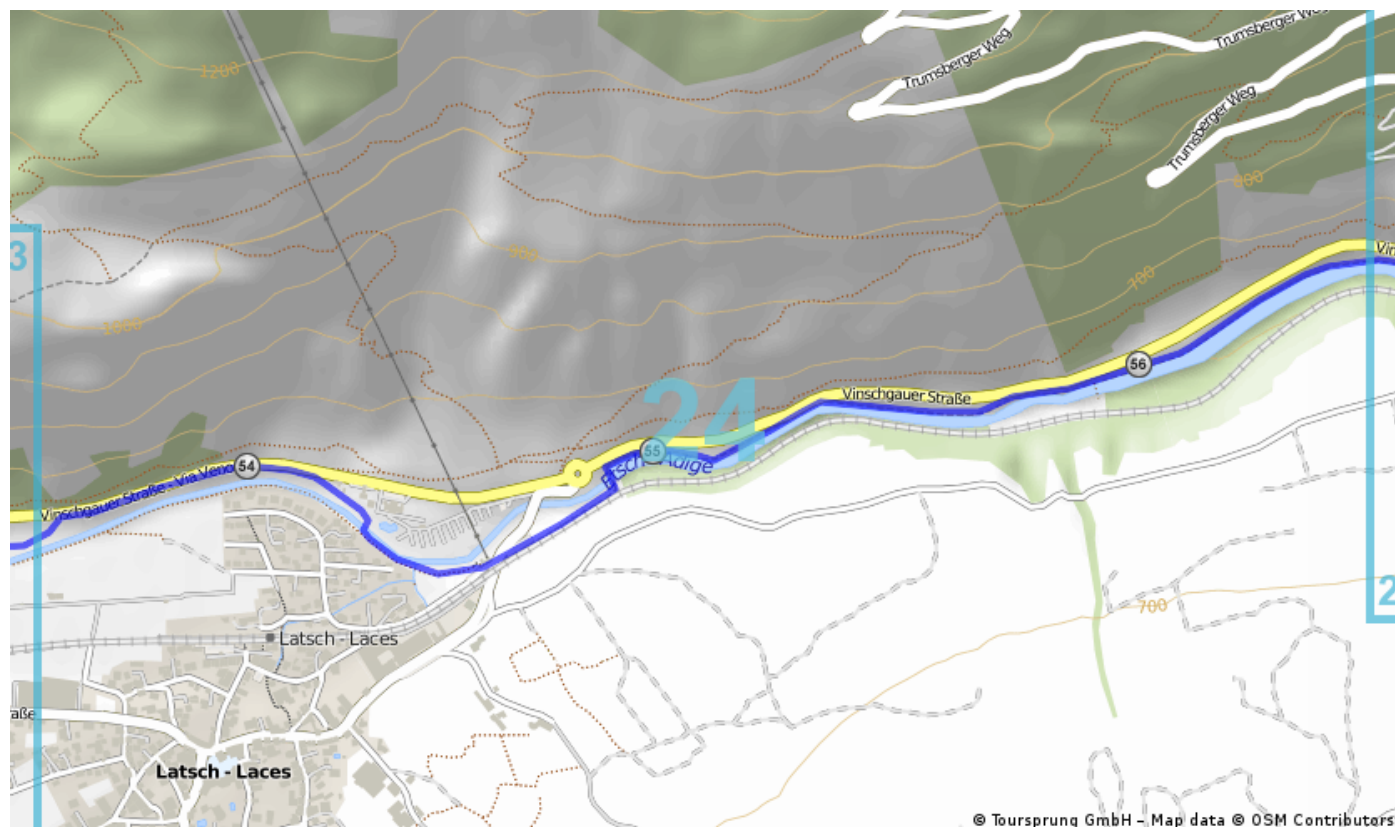




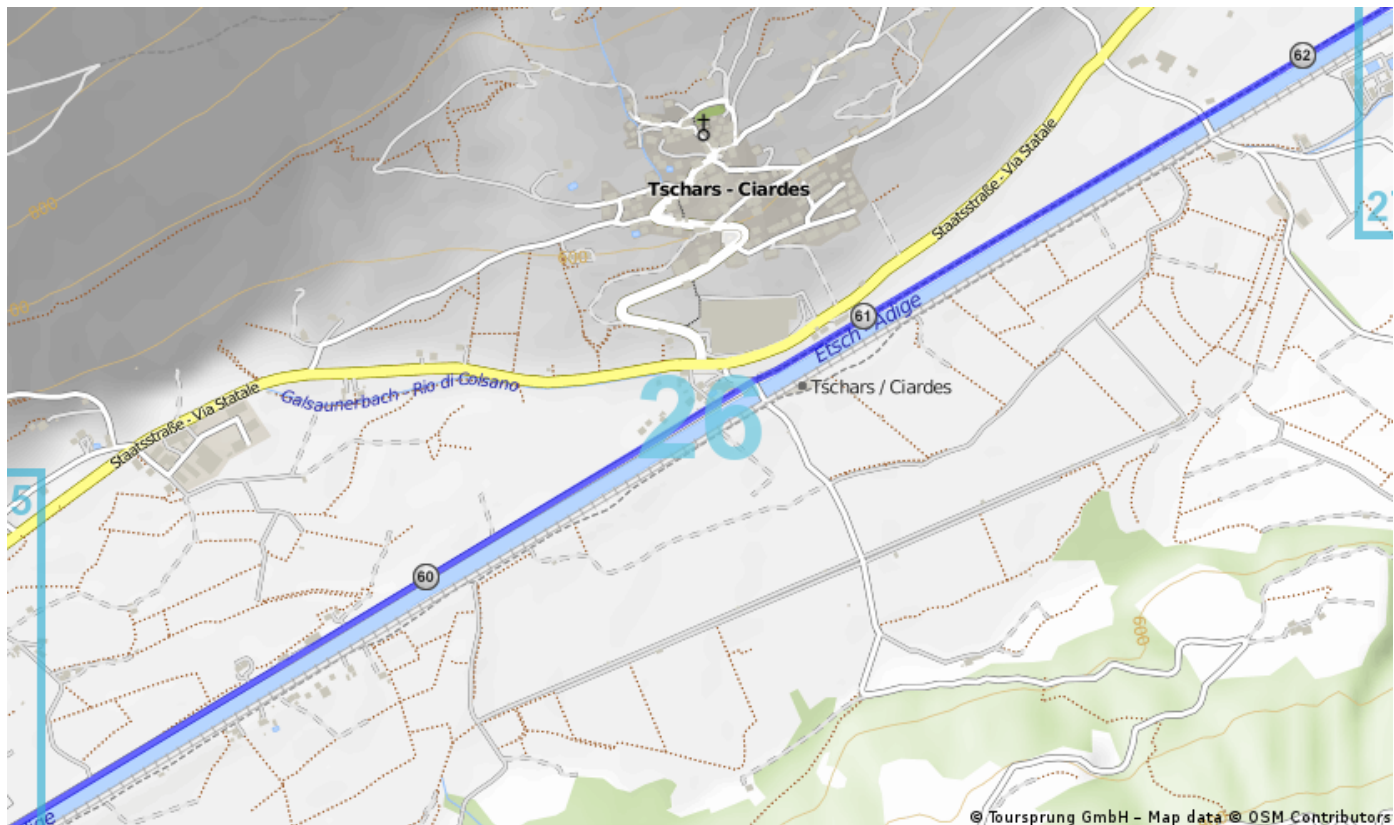
© Toursprung GmbH - Map data © OSM Contributors







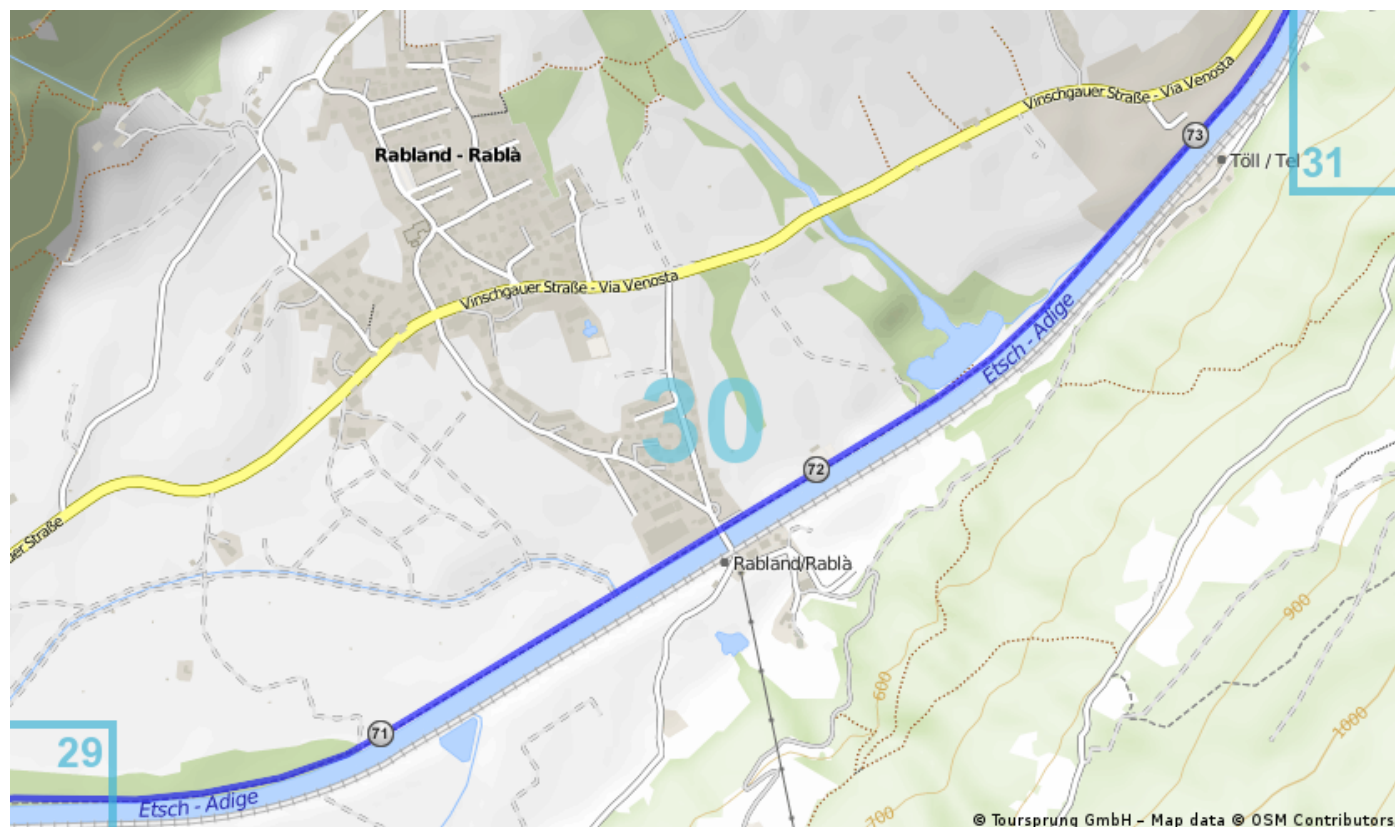


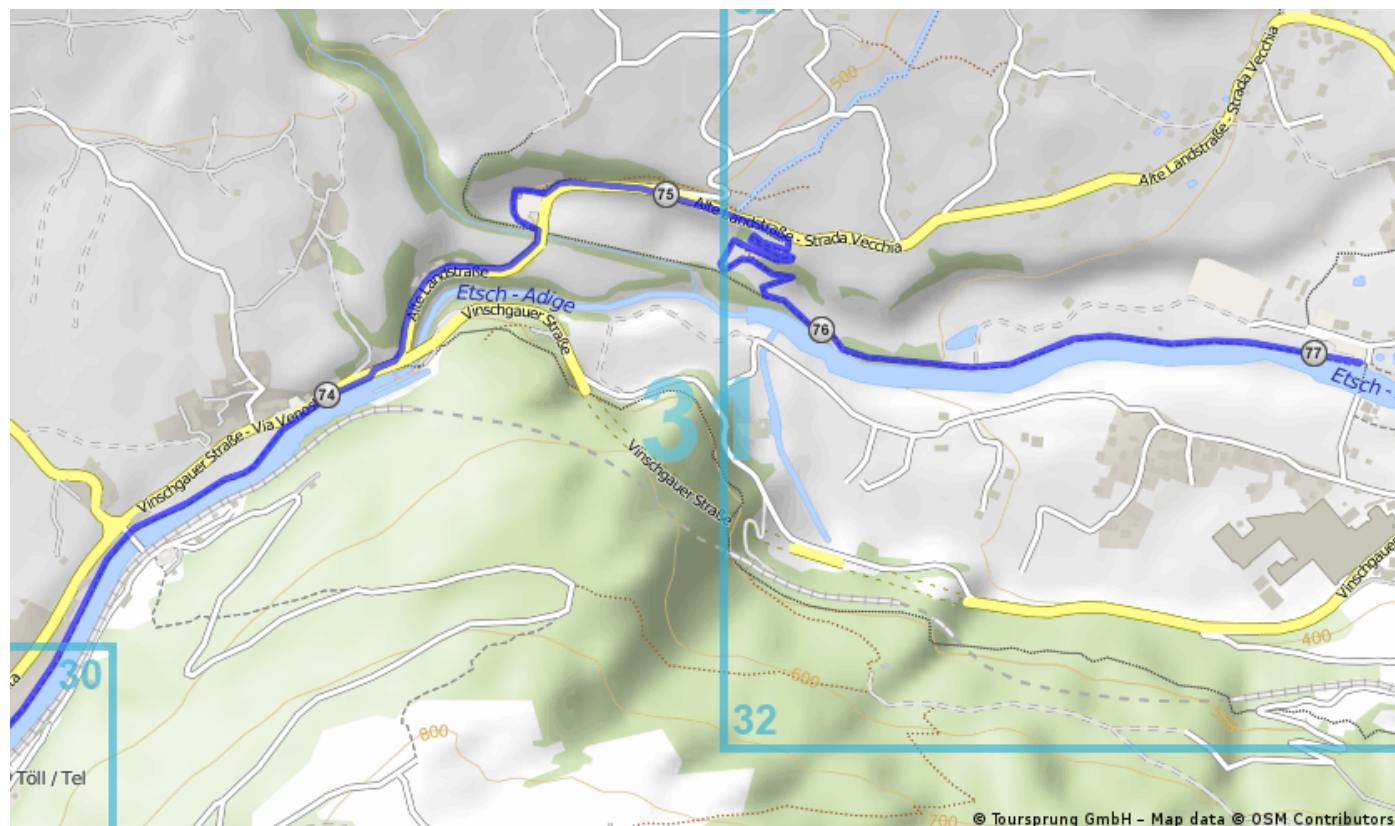


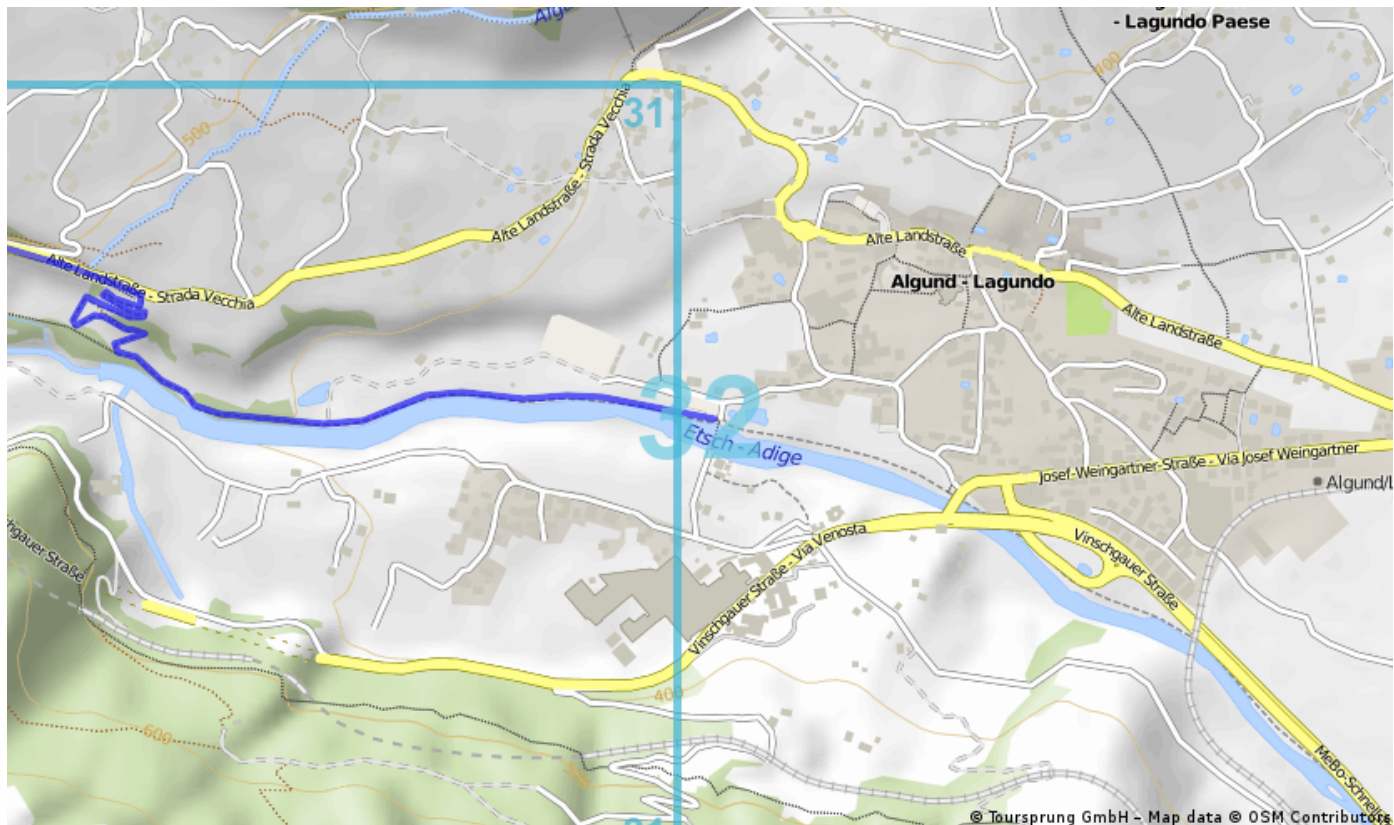












Map 32 / 32

powered by Bikemap • <https://www.bikemap.net/en/route/3884585/> • 02/19/2017