



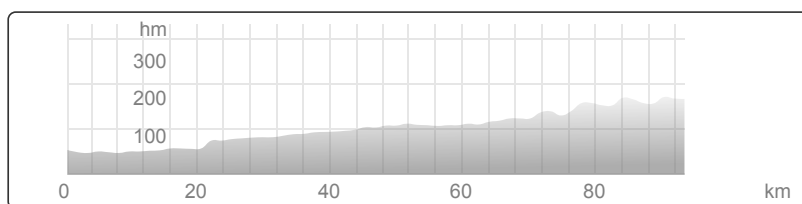
Opens route in mobile
browser or app

Ciclovia del Ticino (the Ticino cycleway)

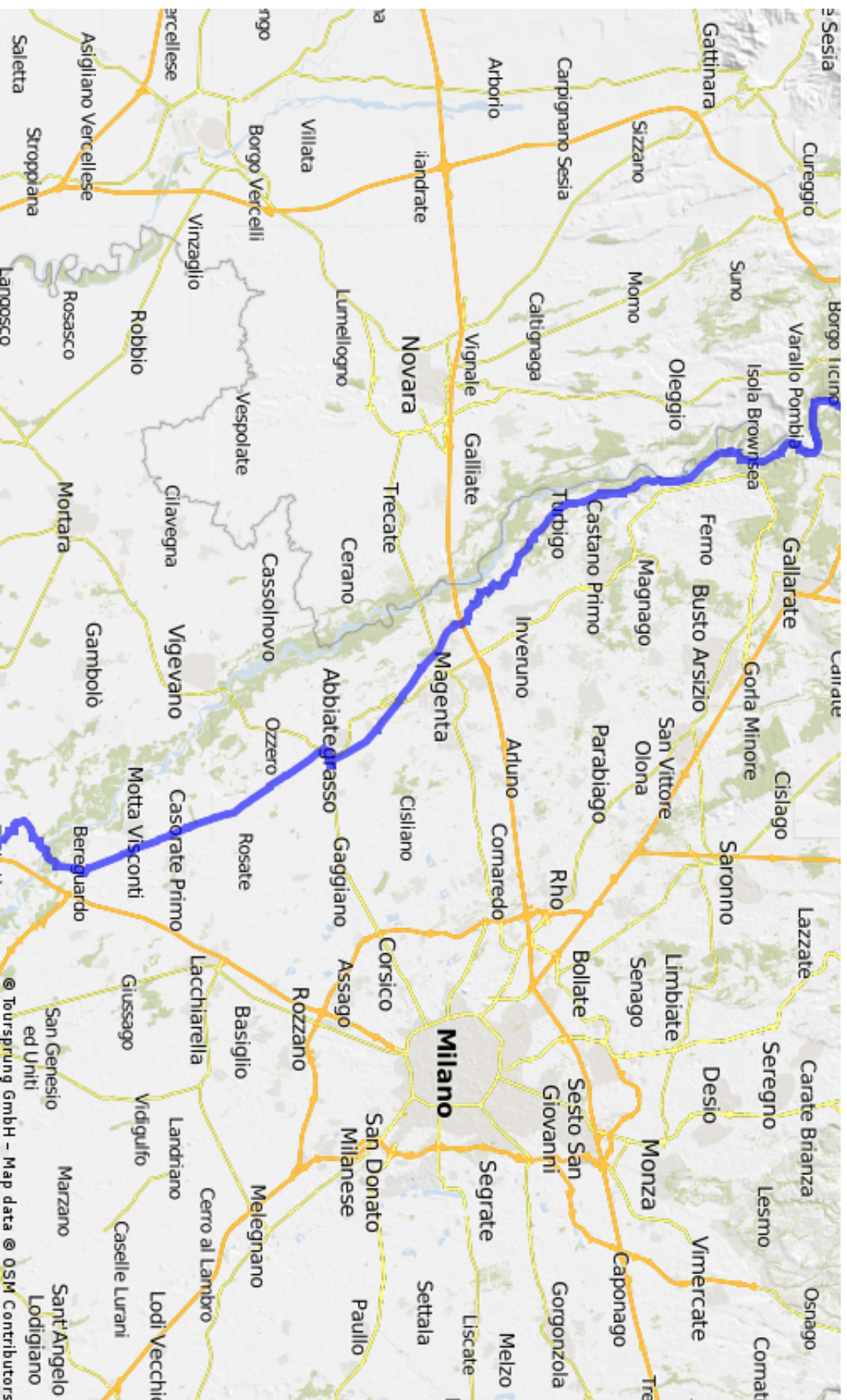
by ItalyCyclingGuide

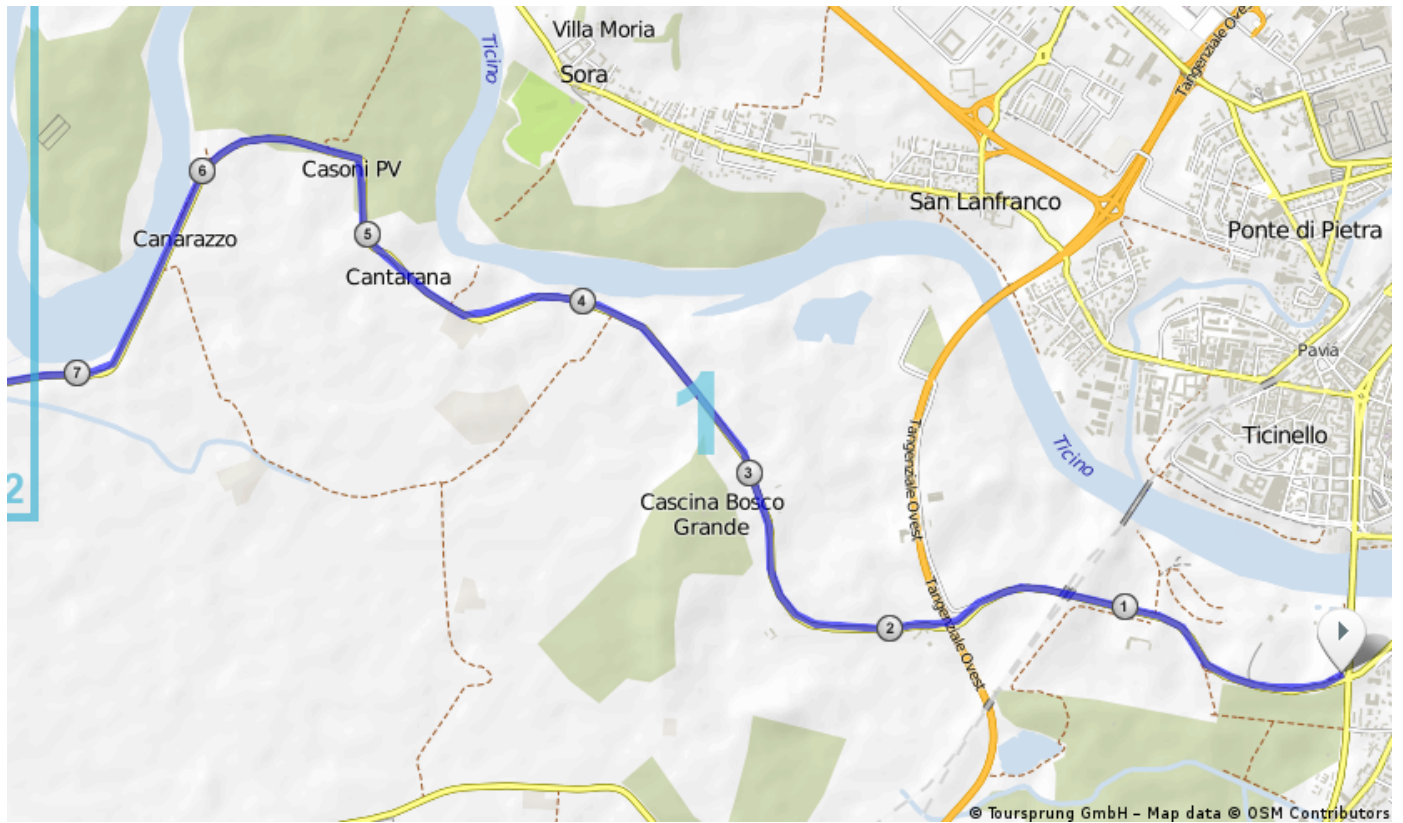
This route provides a link between Pavia on the Po and Sesto Calende on the Lago di Maggiore. The northern section also forms part of the Naviglio Grande which connects to central Milano. The route is mainly on surfaced cycleway with a short section on quiet roads at the Pavia end. For more information go to italy-cycling-guide.info

| | |
|------------------------------|--------|
| DISTANCE: | 93 km |
| TOTAL VERTICAL CLIMB: | 220 hm |
| SURFACE: | Paved |

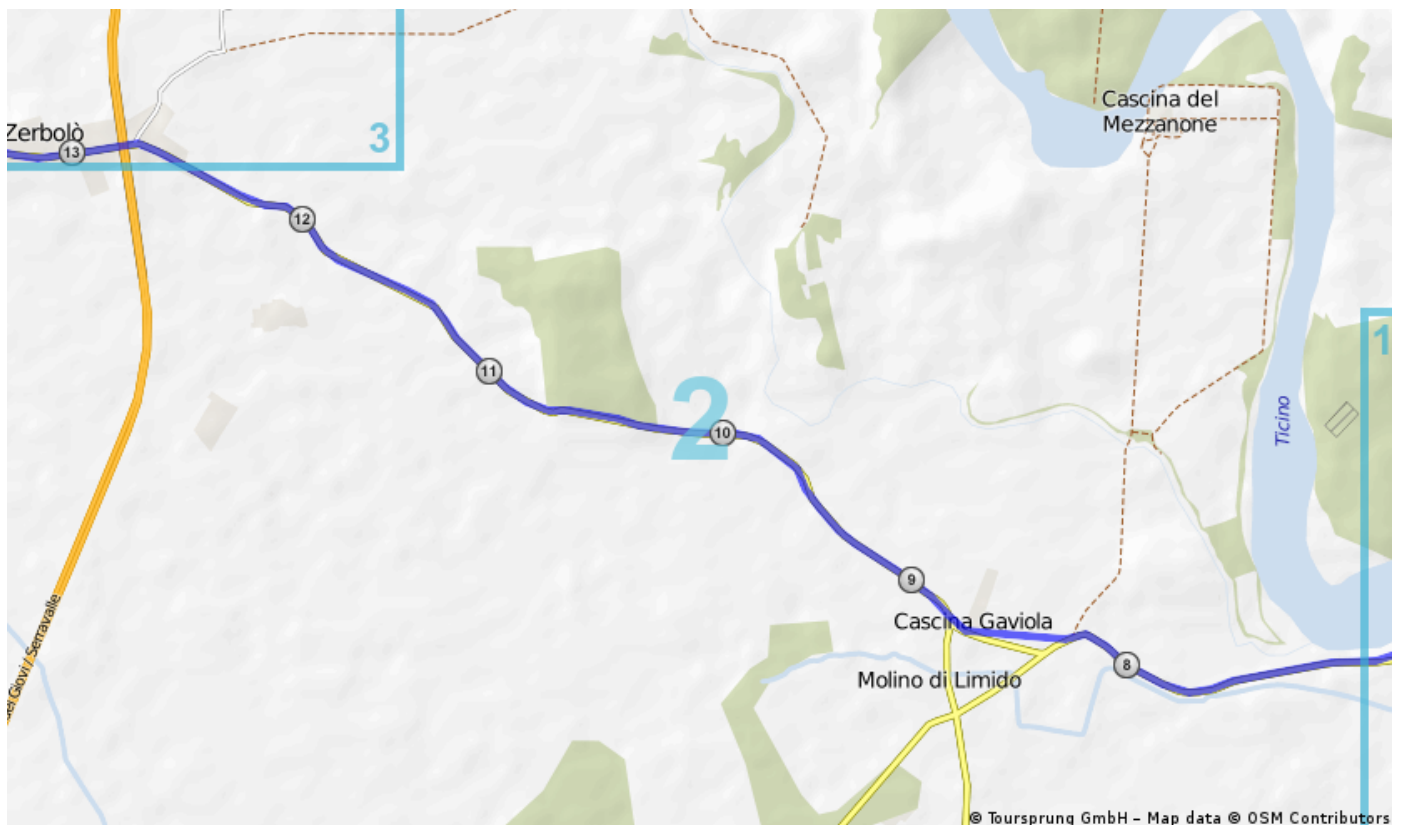


Route Overview

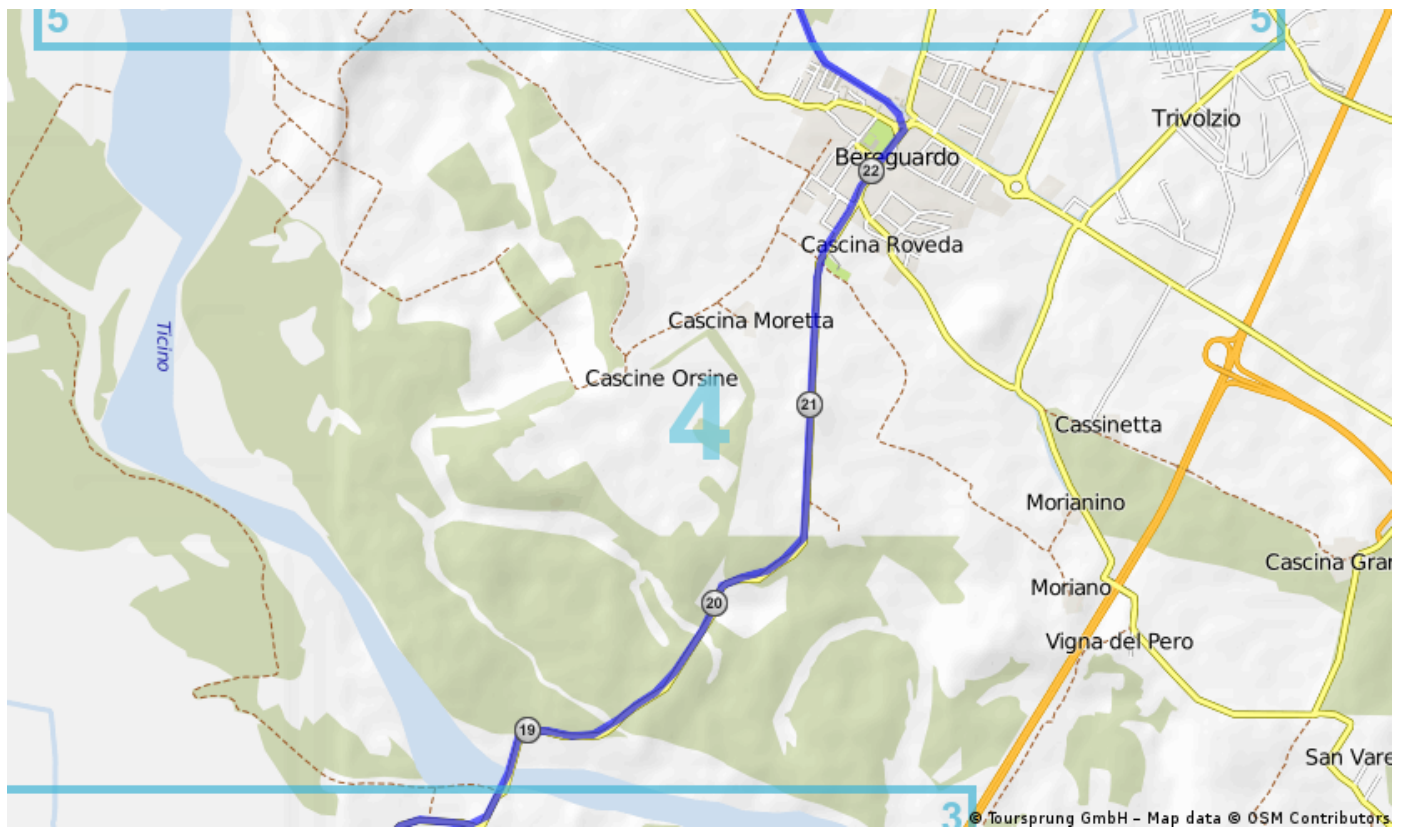


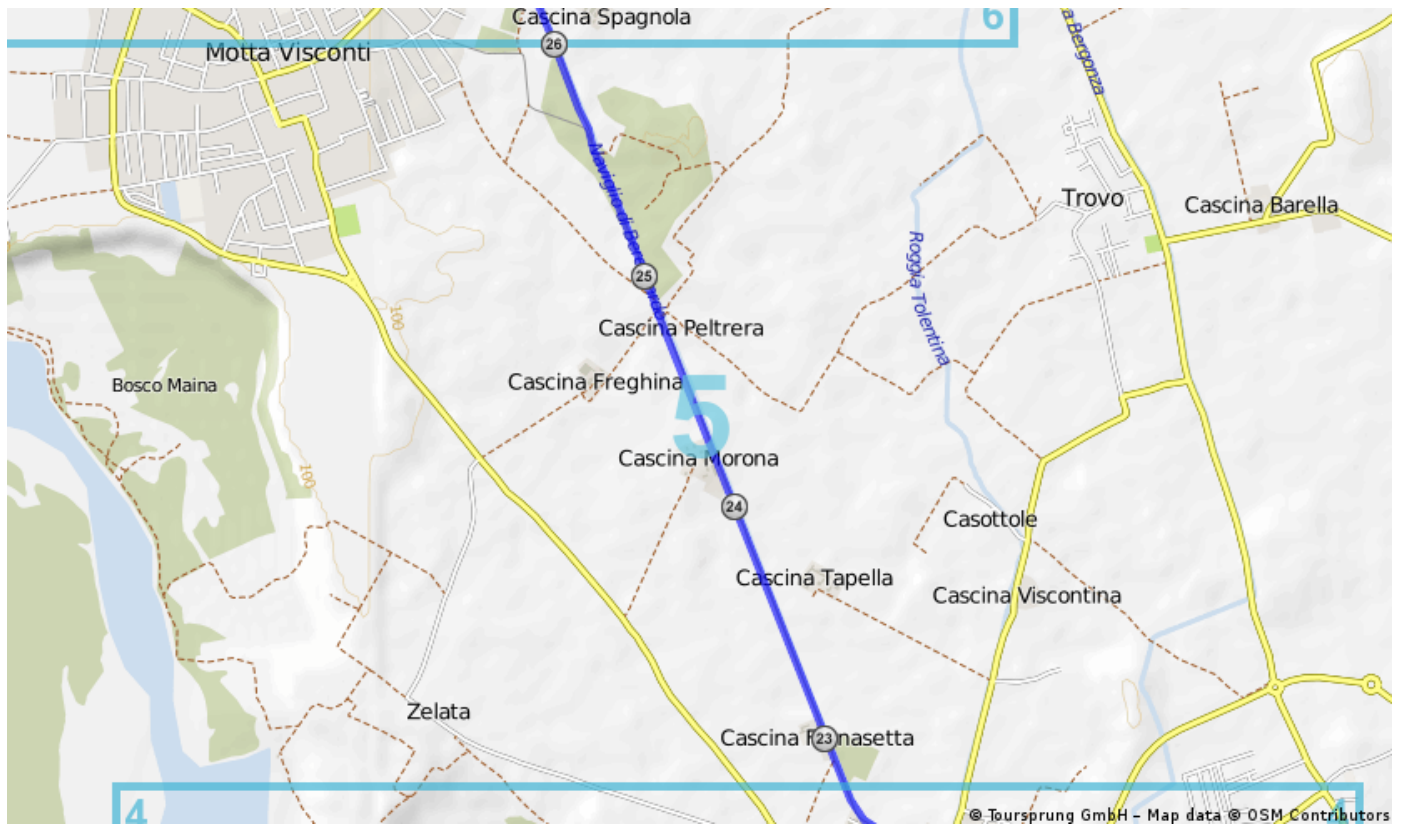


Map 1 / 21

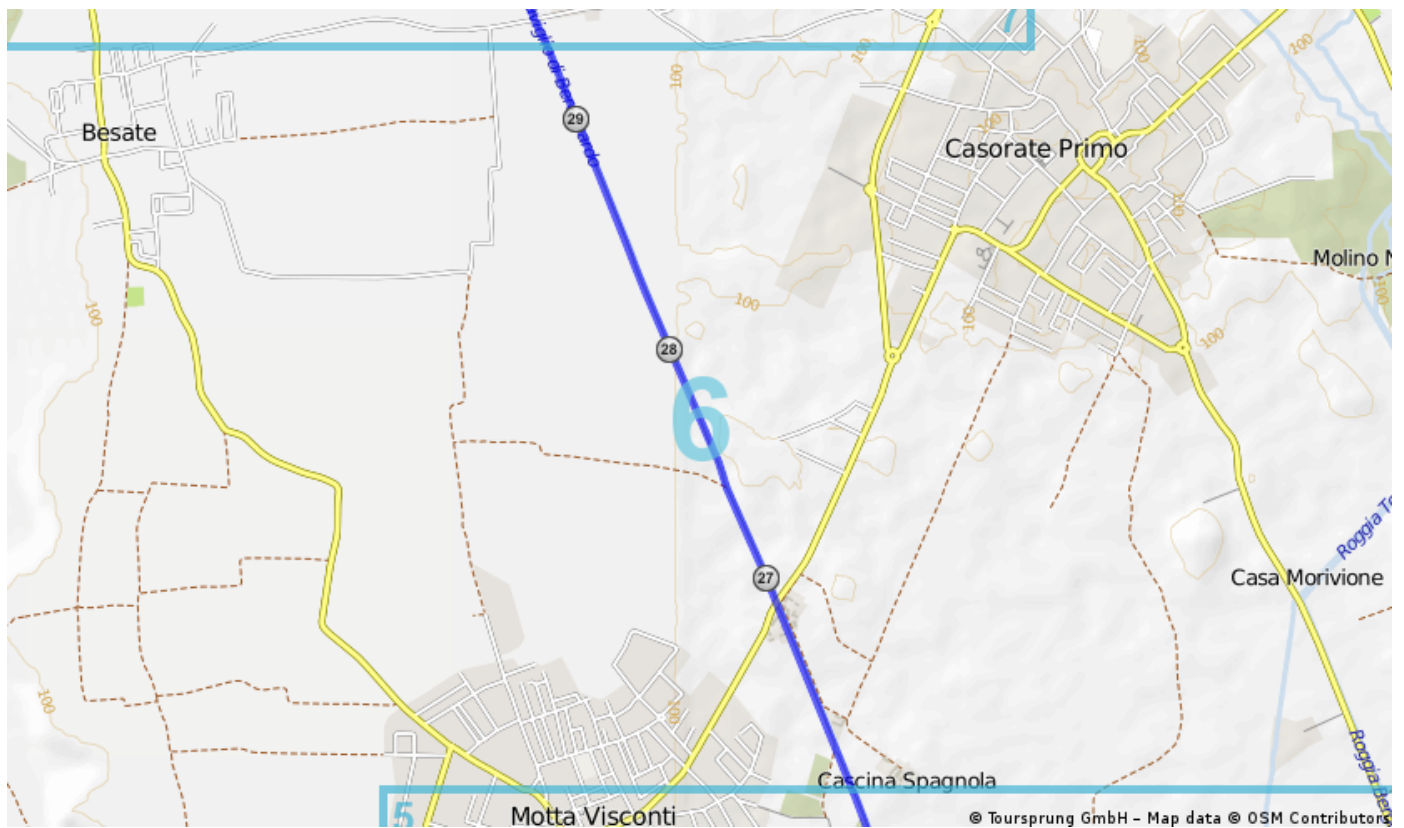


Map 2 / 21

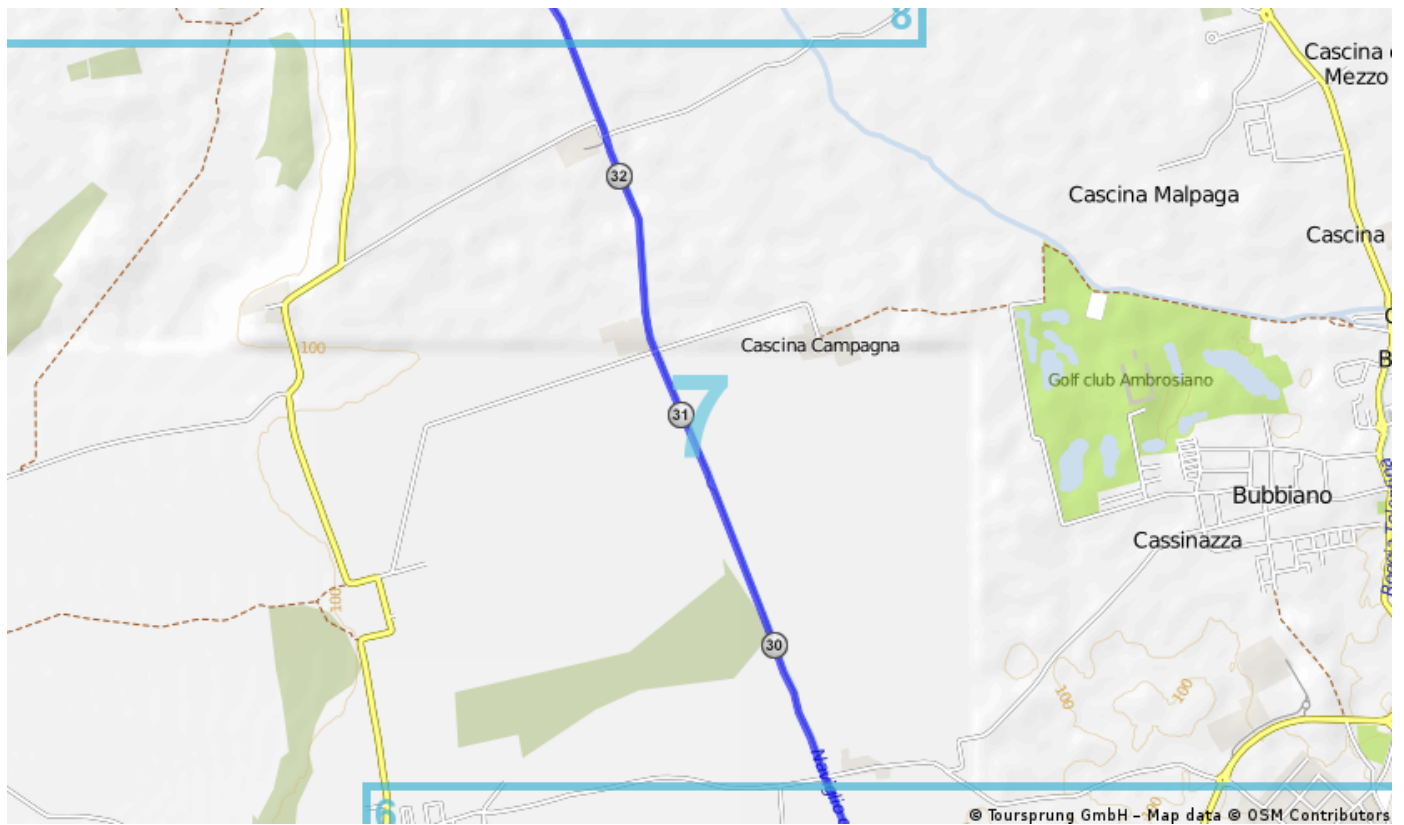




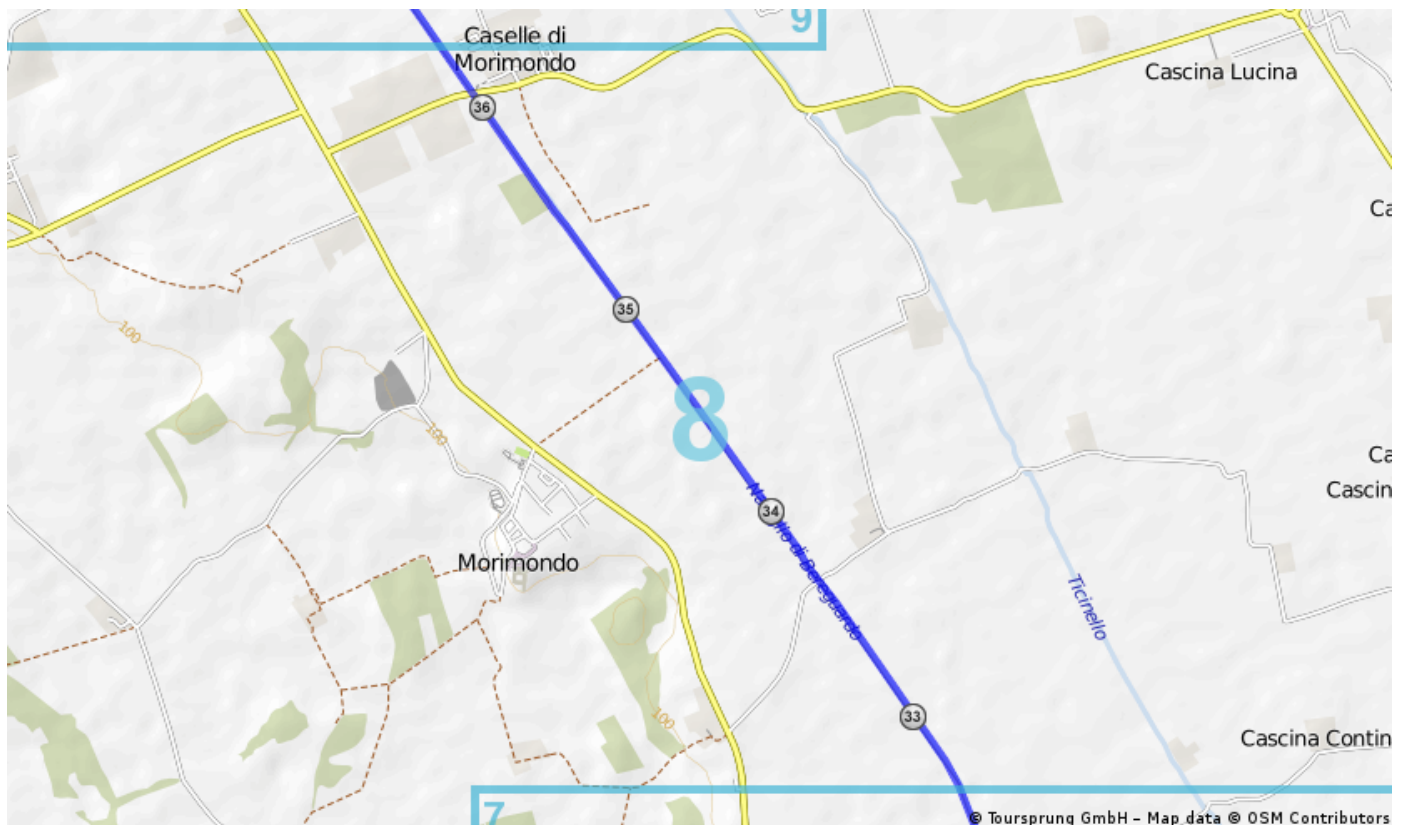
Map 5 / 21



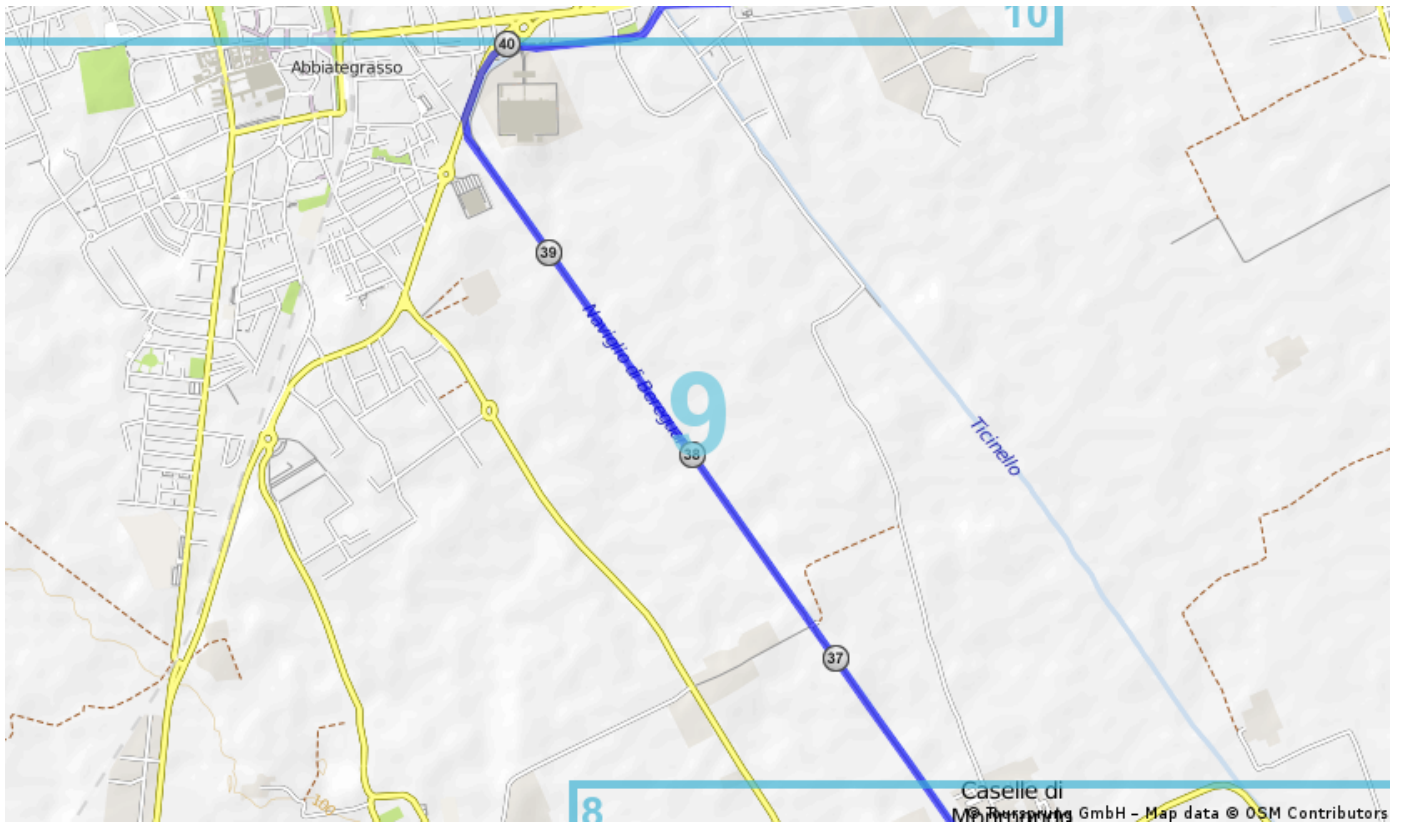
Map 6 / 21



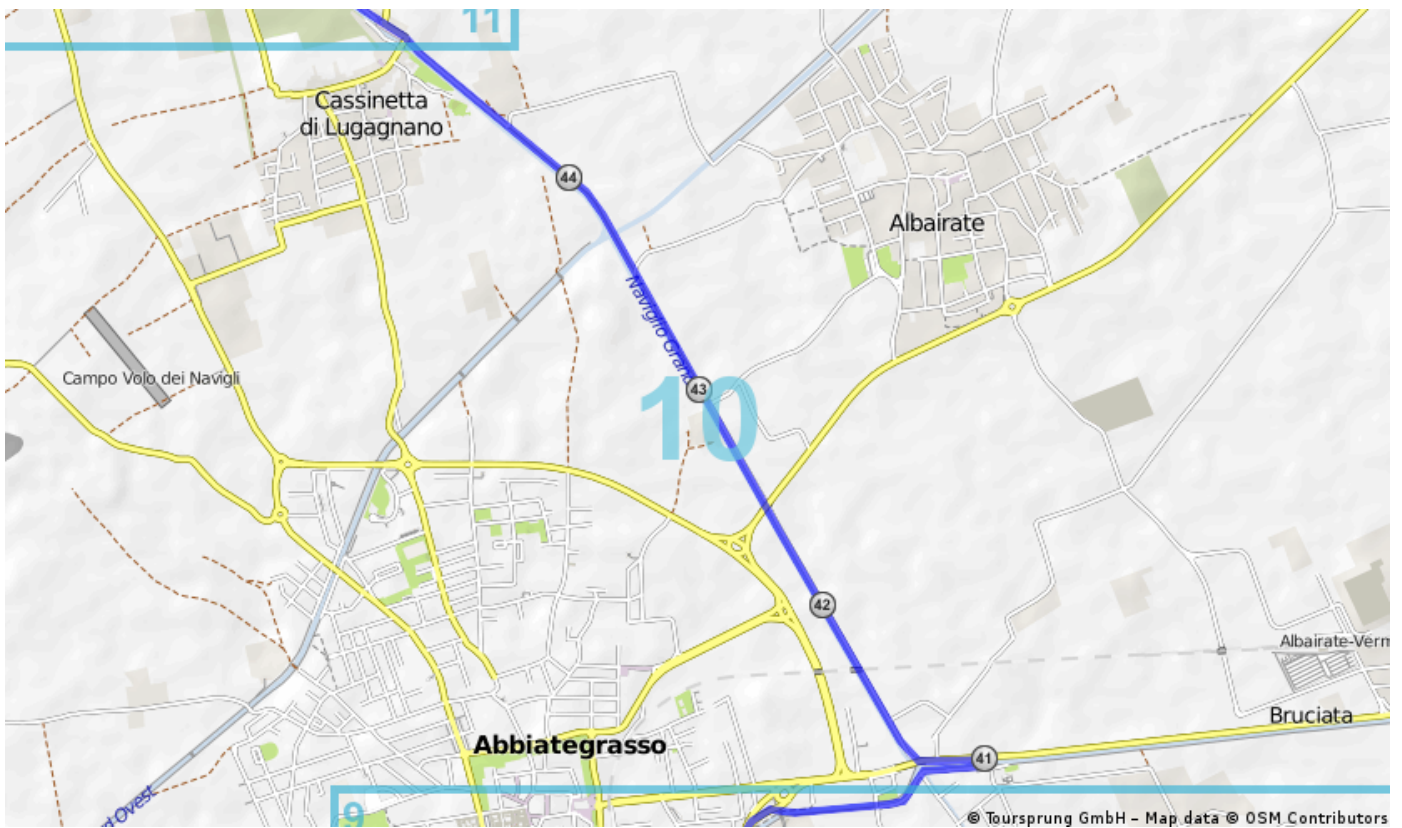
Map 7 / 21



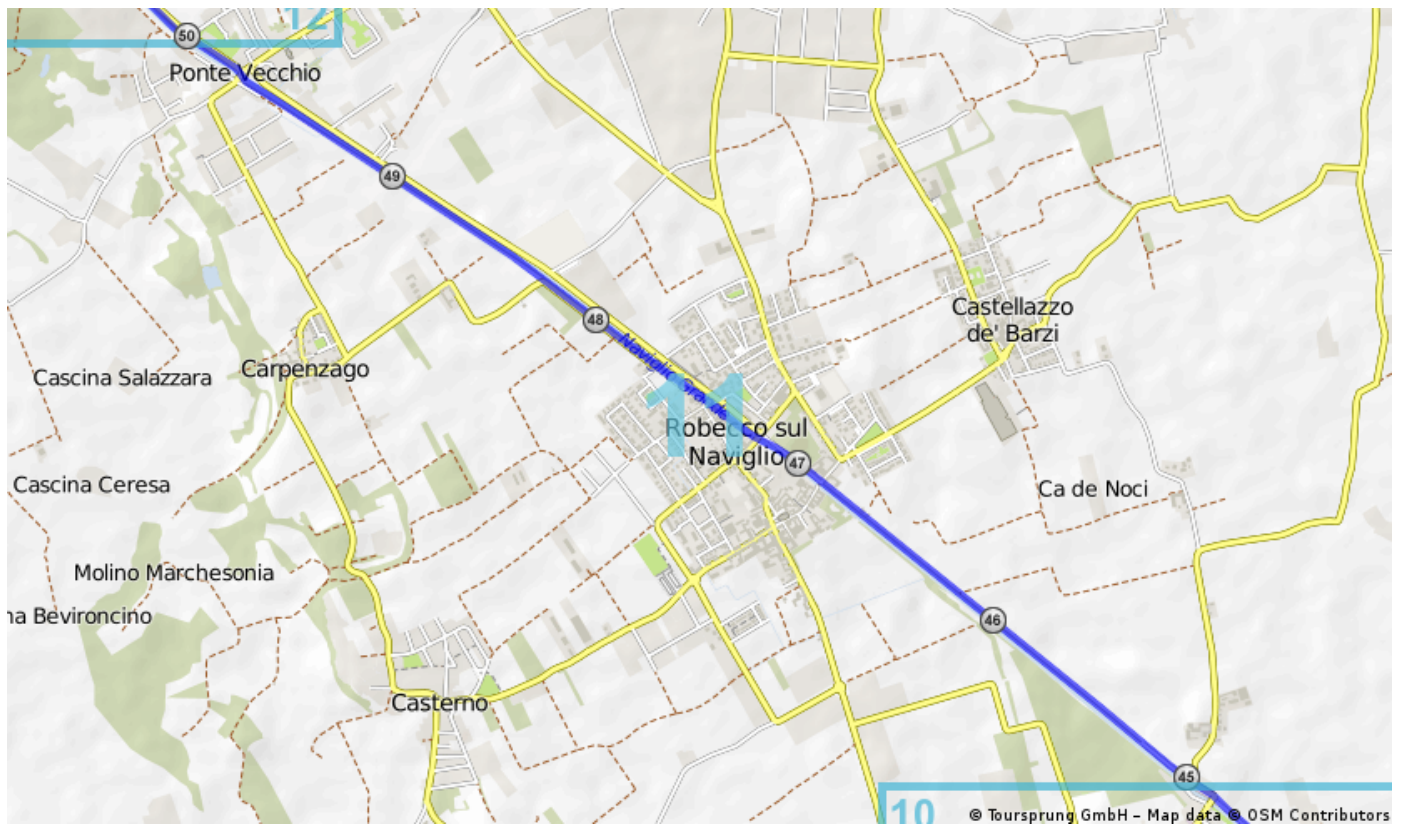
Map 8 / 21



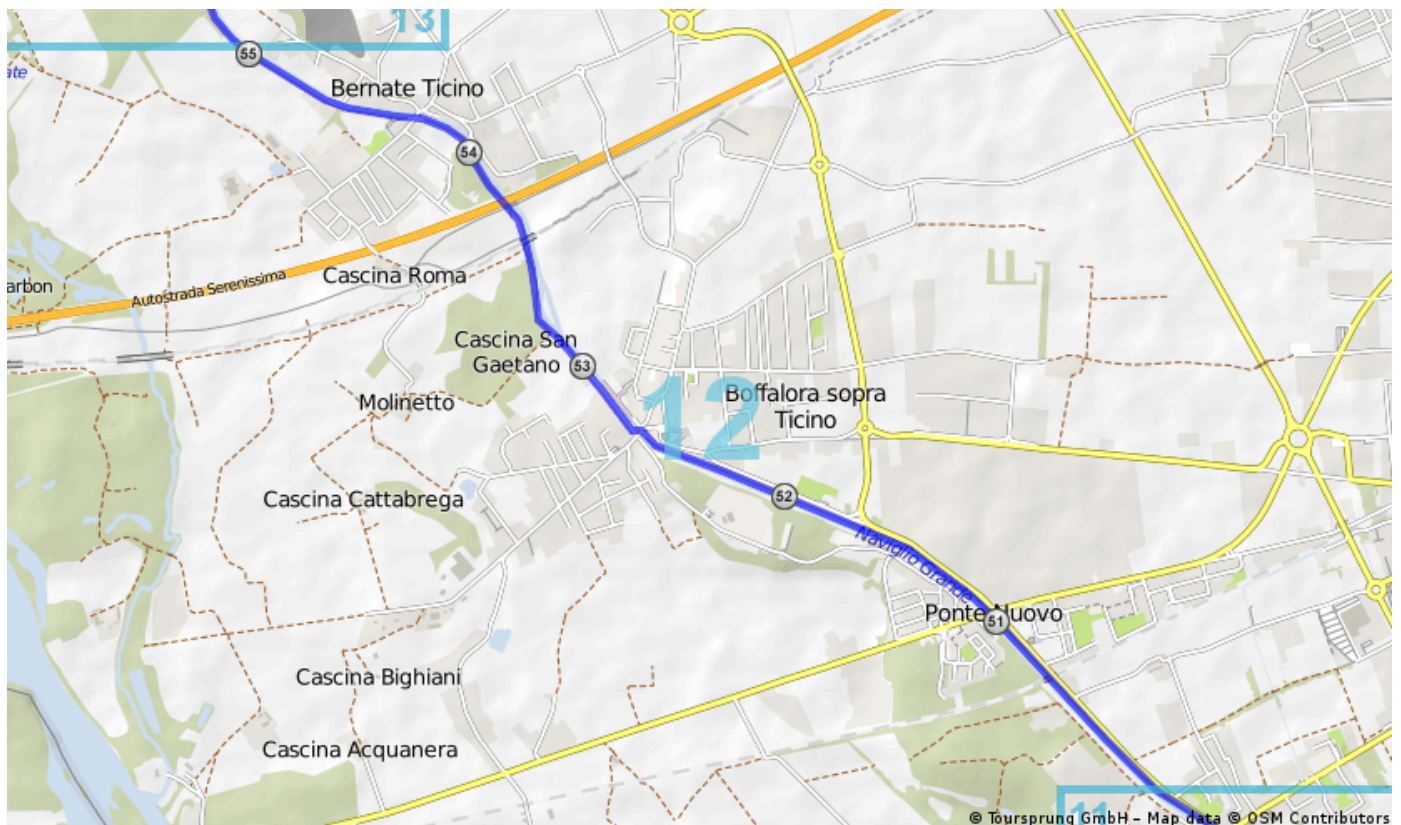
Map 9 / 21



Map 10 / 21



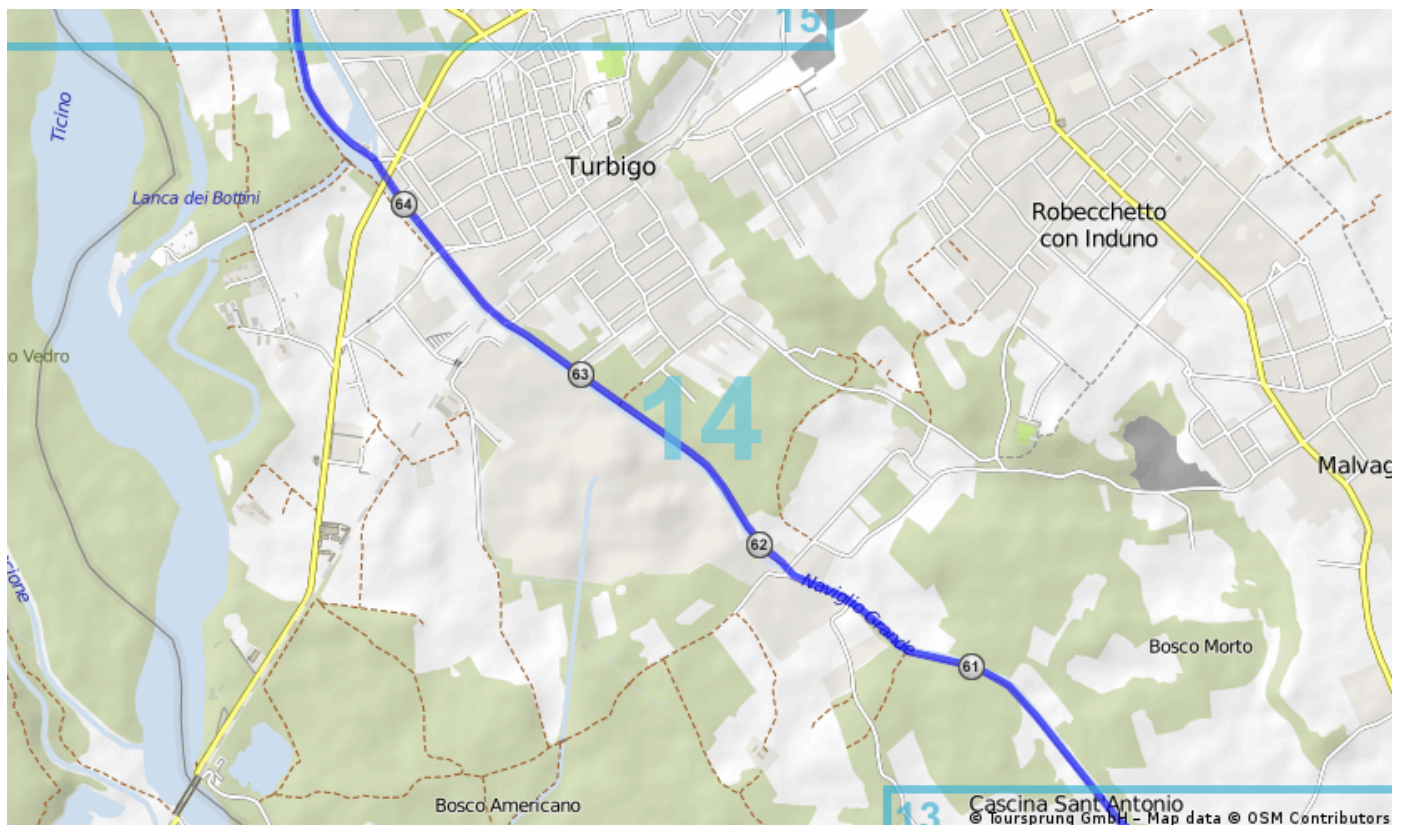
Map 11 / 21



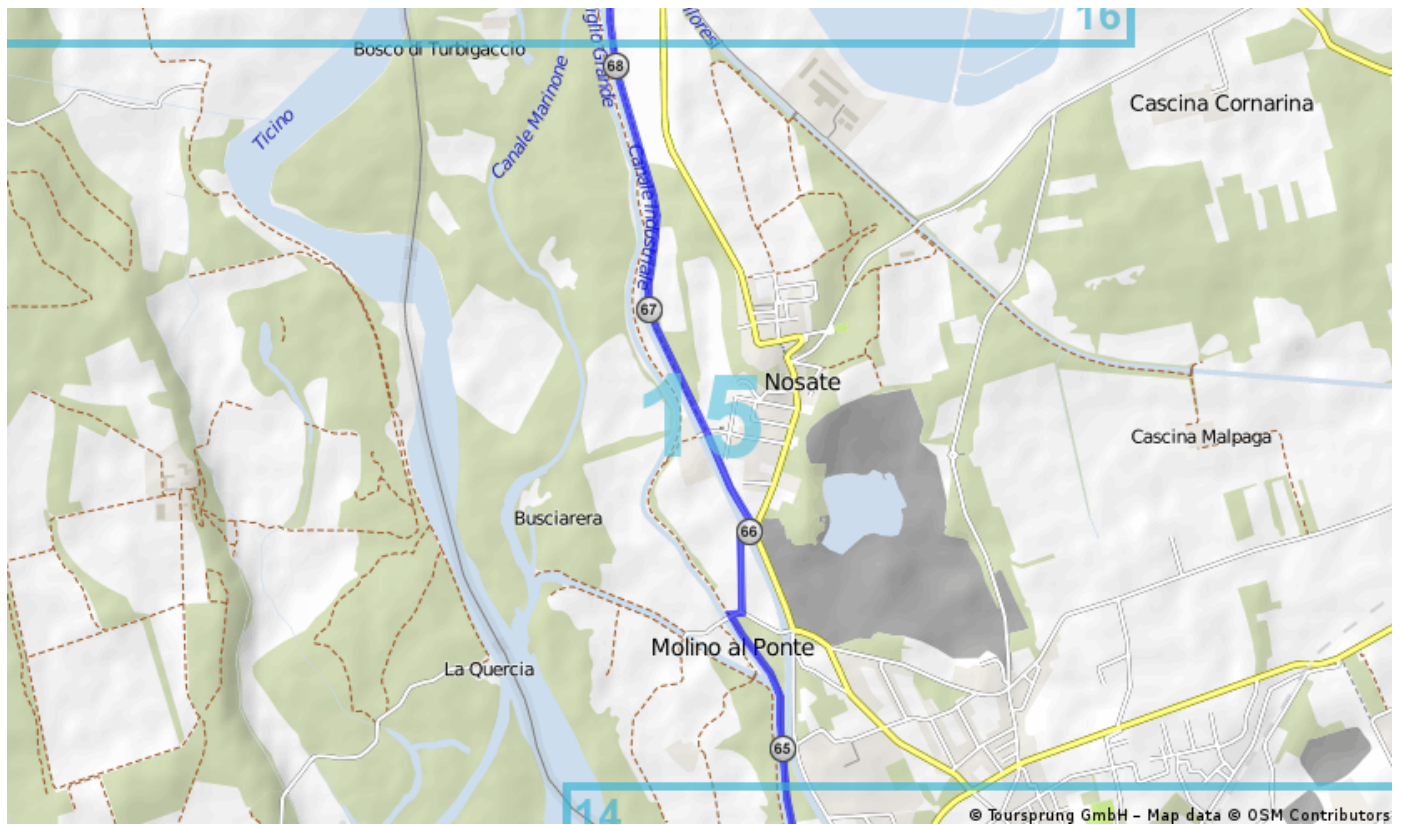
Map 12 / 21



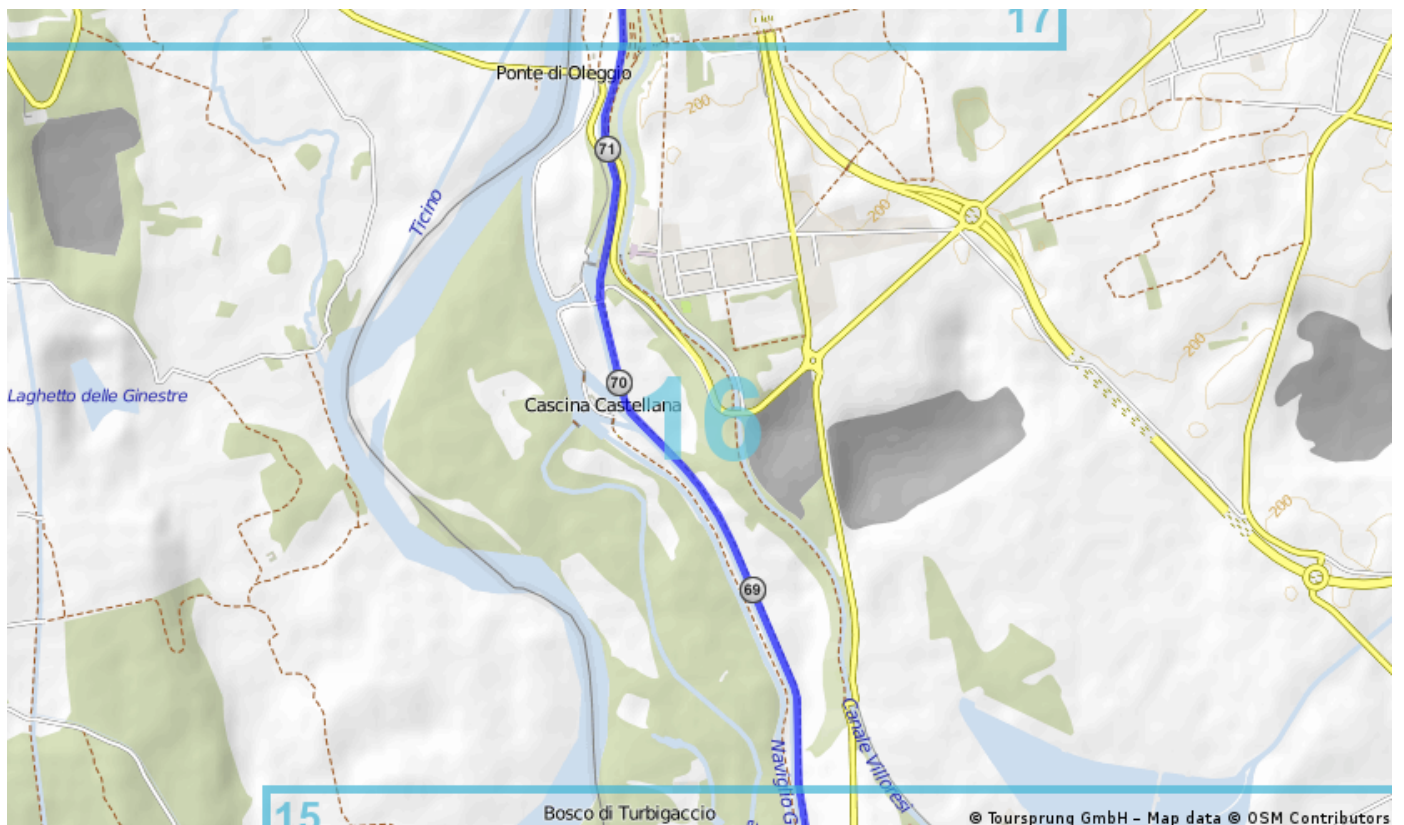
Map 13 / 21



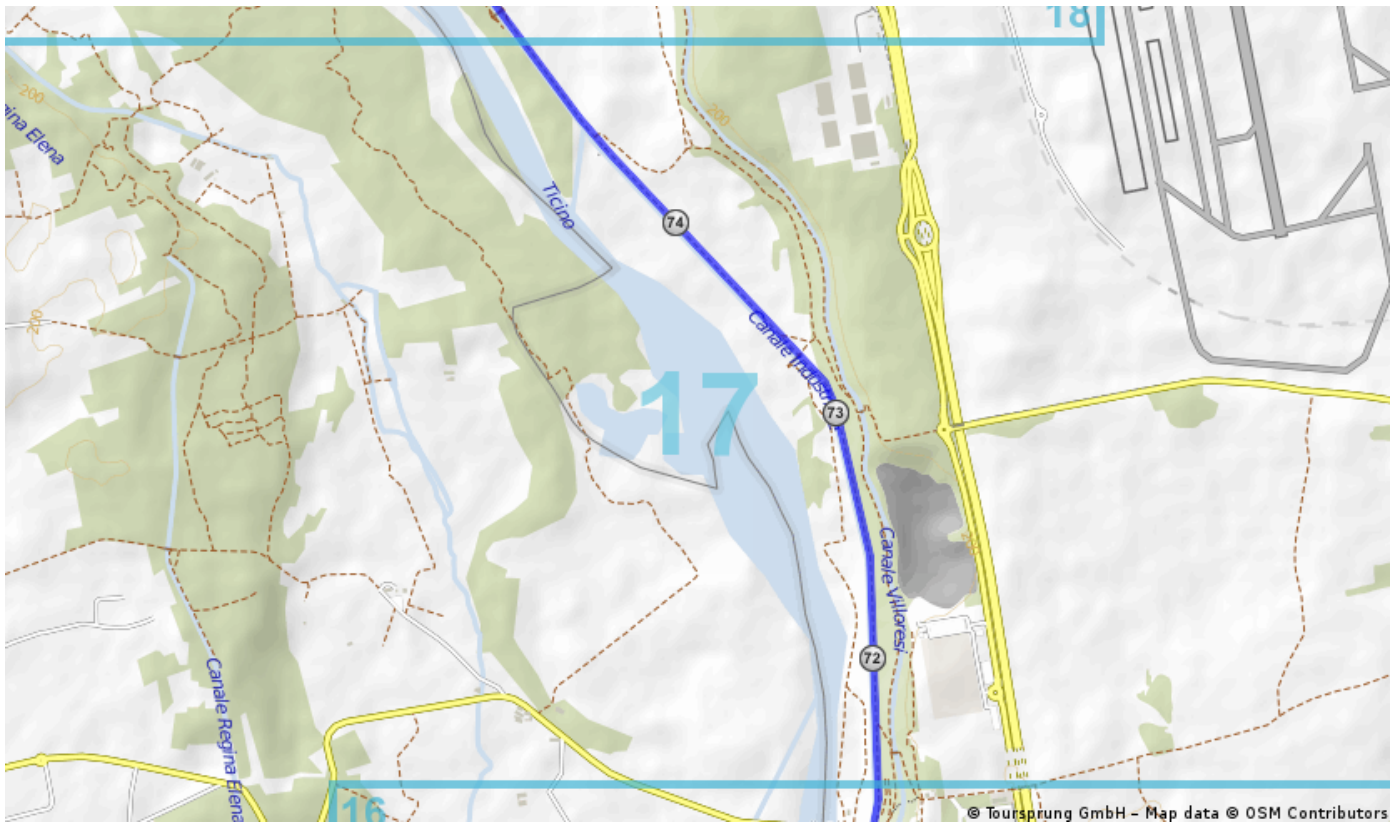
Map 14 / 21



Map 15 / 21



Map 16 / 21



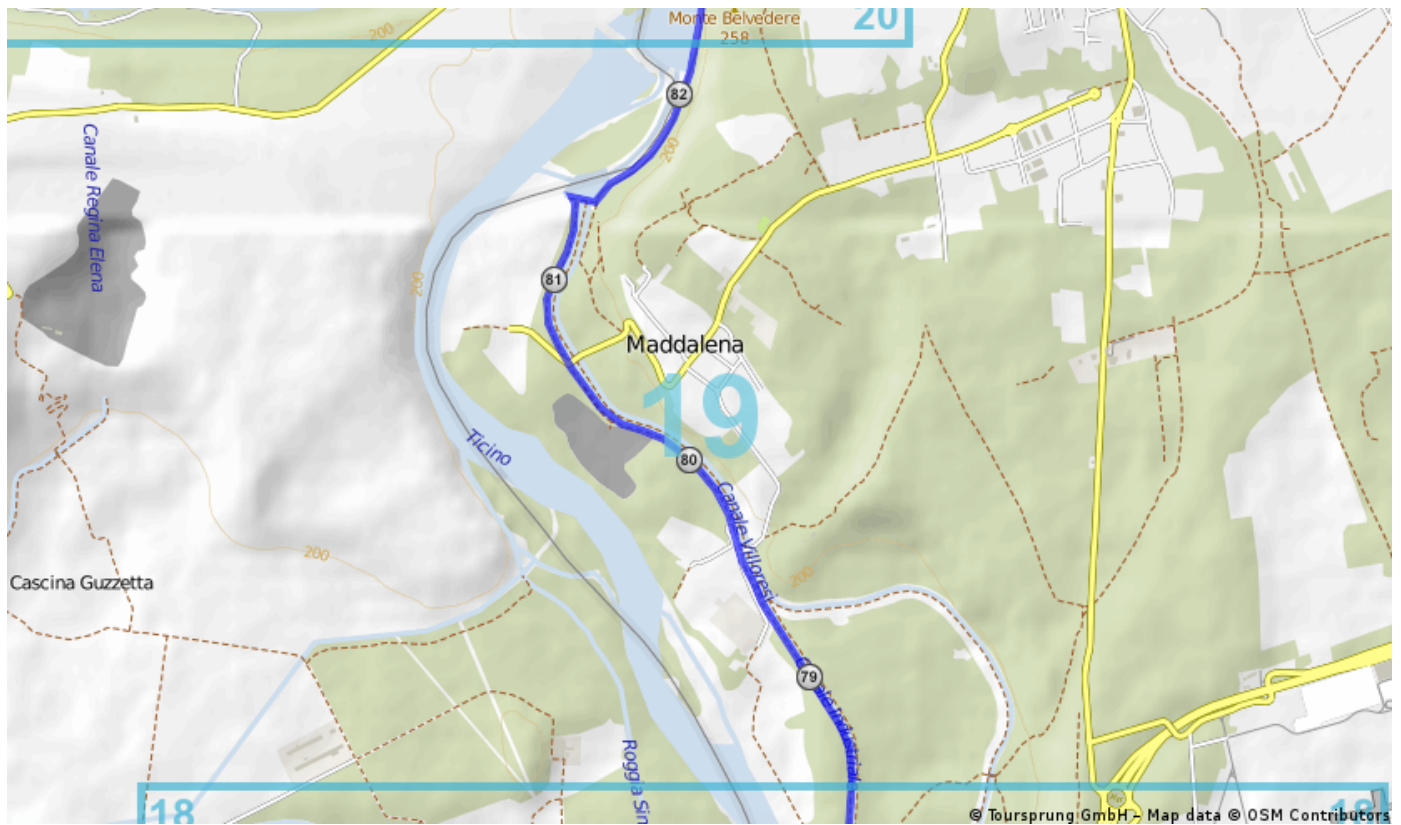
© Toursprung GmbH - Map data © OSM Contributors

Map 17 / 21



© Toursprung GmbH - Map data © OSM Contributors

Map 18 / 21



Map 19 / 21



Map 20 / 21



Map 21 / 21

powered by Bikemap • <http://www.bikemap.net/en/route/2721741/> • 07/28/2014