



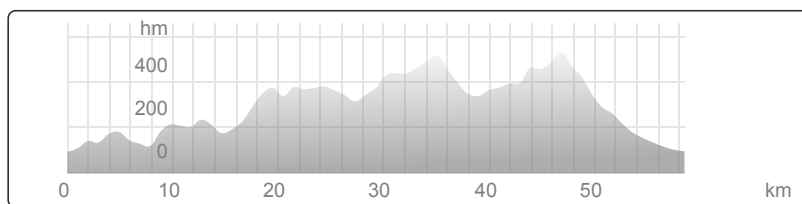
Opens route in mobile
browser or app

Sardegna West Coast: Part 5: Sant'Antonio di Santadi to Piscinas

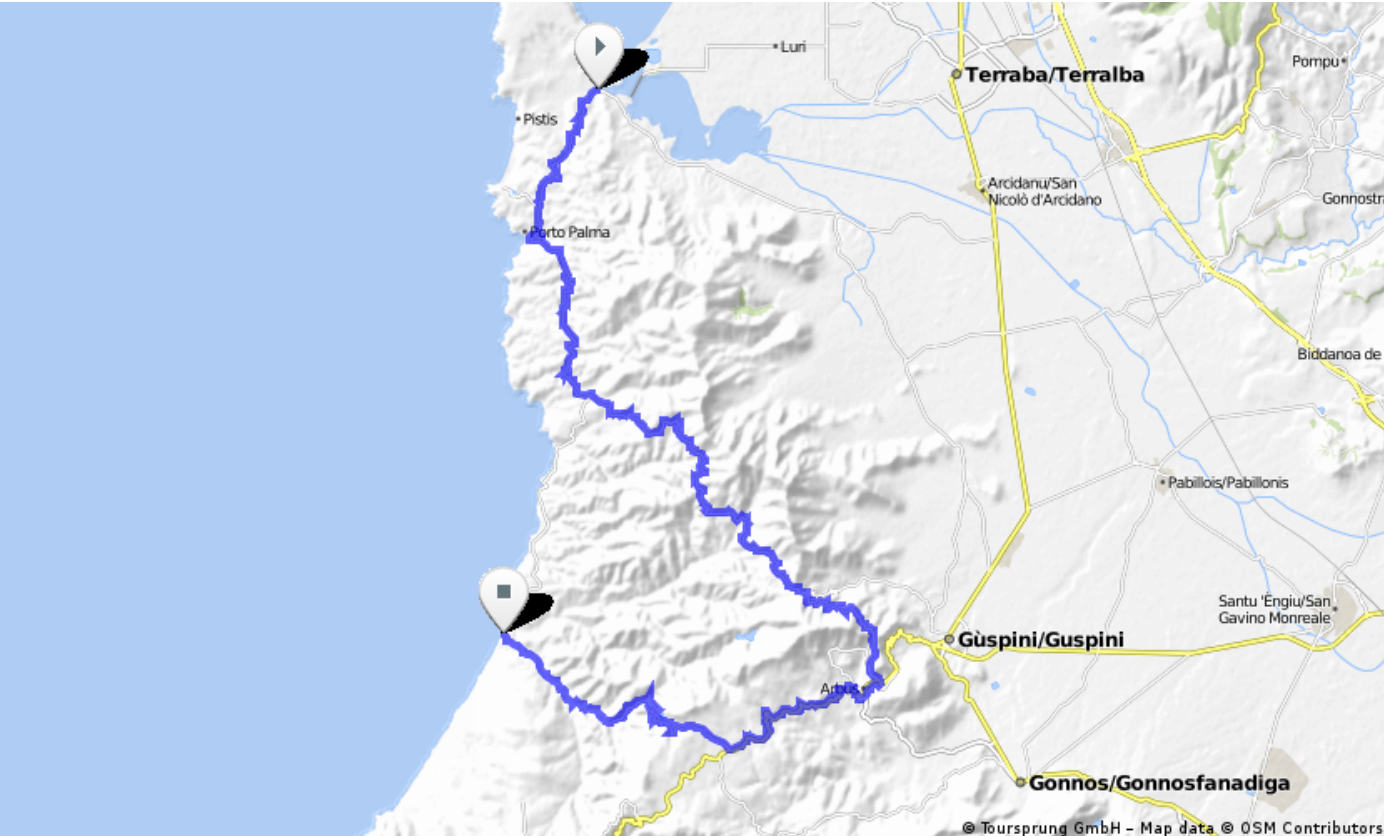
by ItalyCyclingGuide

Part of a 546-kilometre cycle-touring route between Alghero and Pula. For more information and a detailed guide go to: italy-cycling-guide.info.

DISTANCE: 58 km
TOTAL VERTICAL CLIMB: 1,120m
SURFACE: Paved



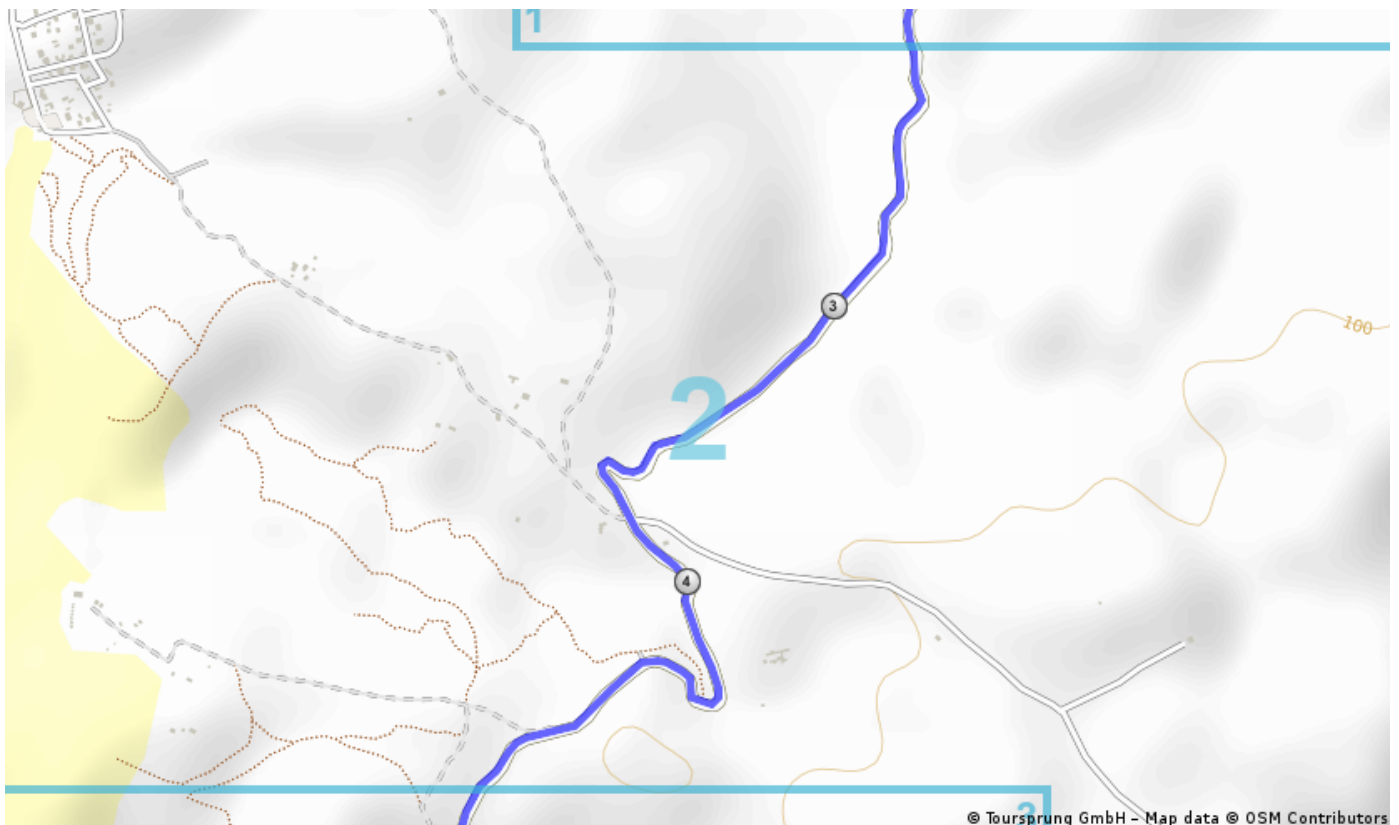
Route Overview



Route Details



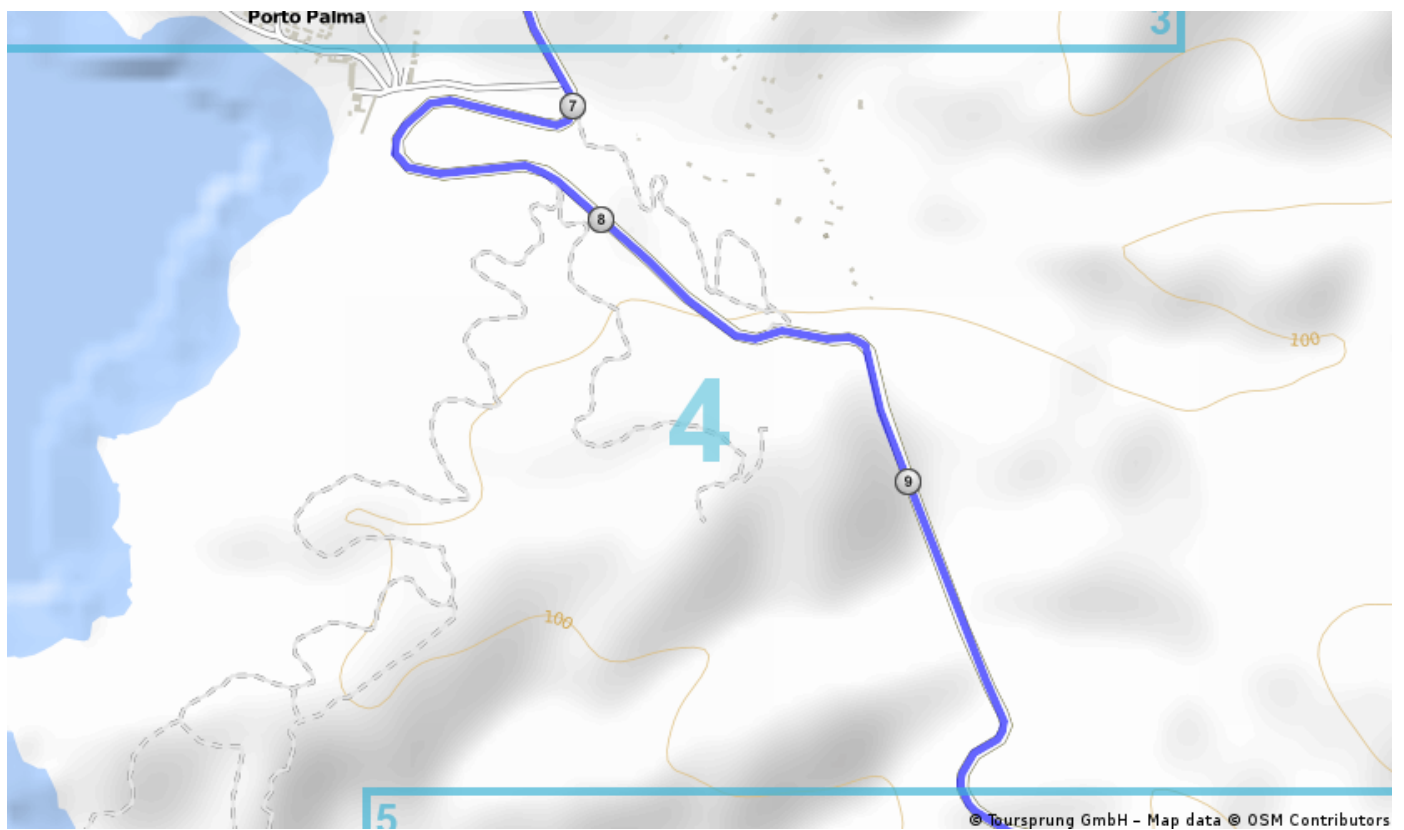
Map 1 / 18



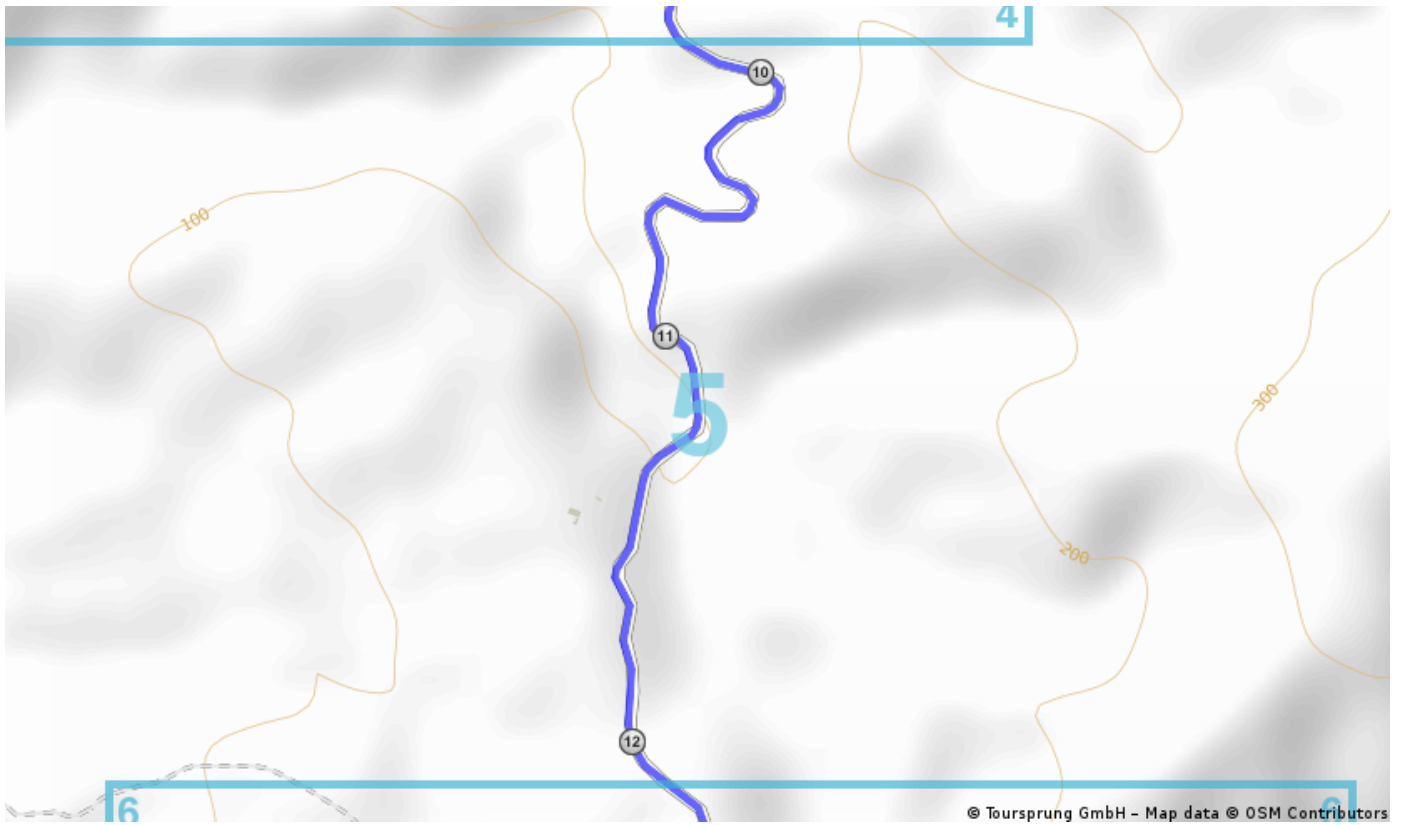
Map 2 / 18



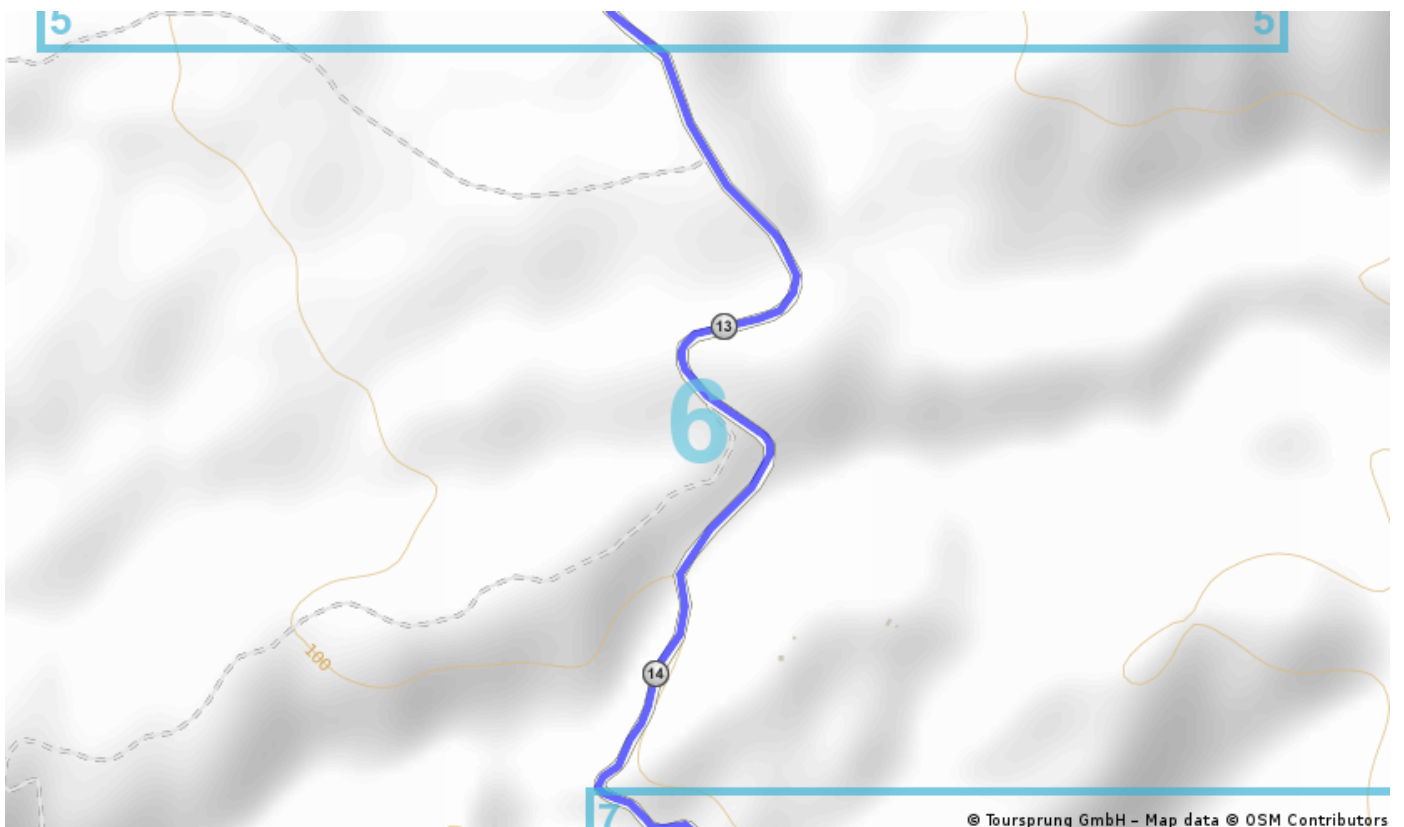
Map 3 / 18



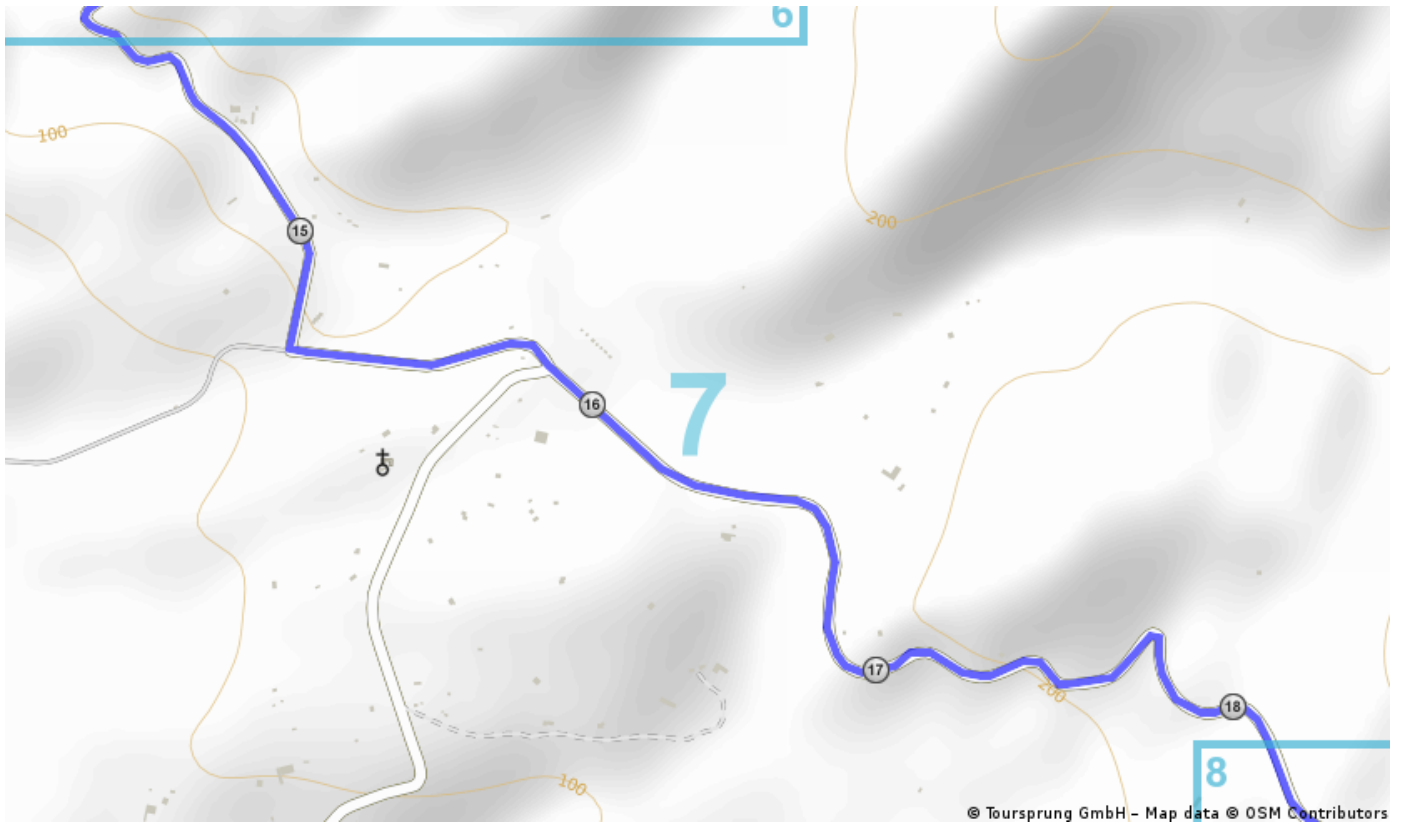
Map 4 / 18



Map 5 / 18



Map 6 / 18



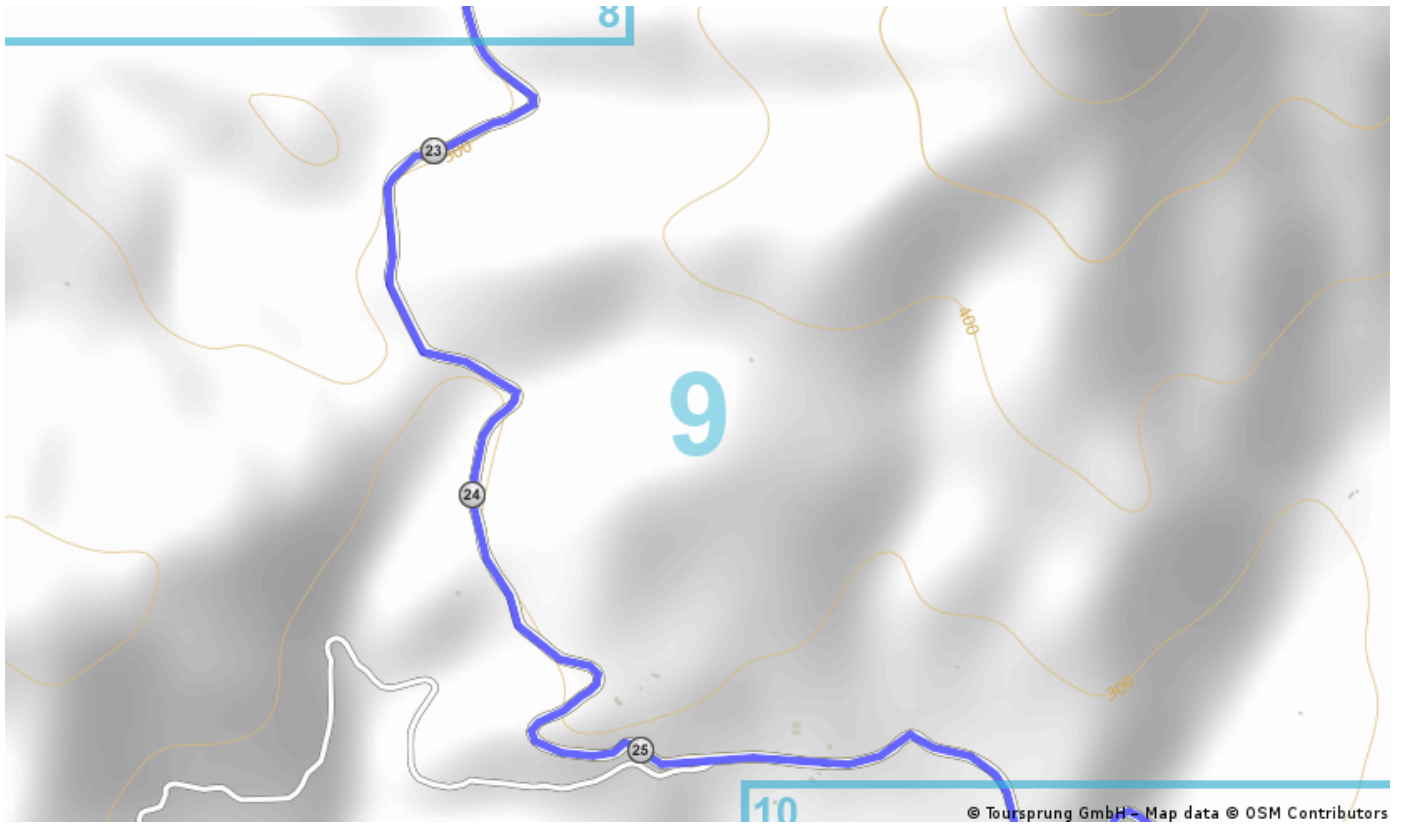
© Toursprung GmbH - Map data © OSM Contributors

Map 7 / 18

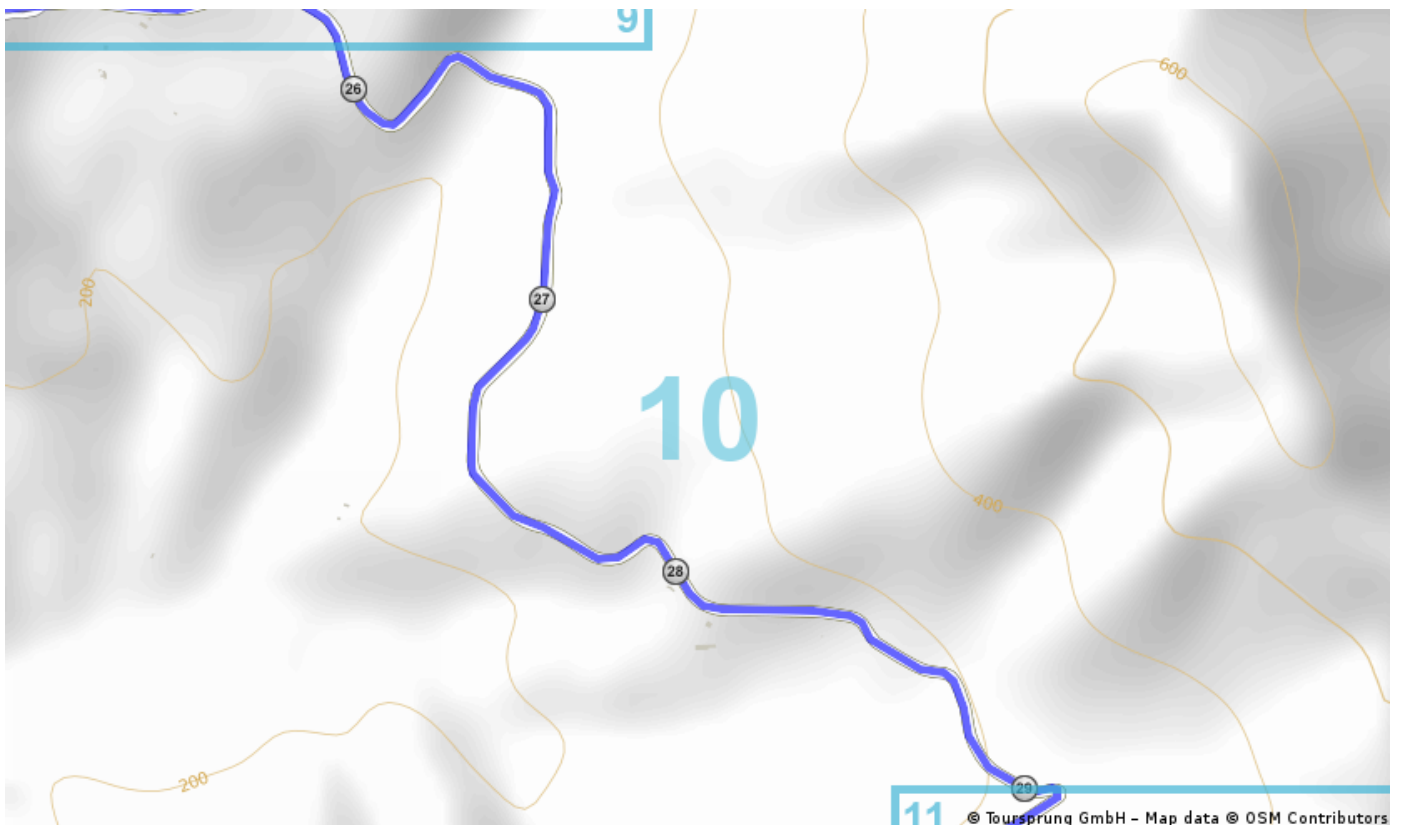


© Toursprung GmbH - Map data © OSM Contributors

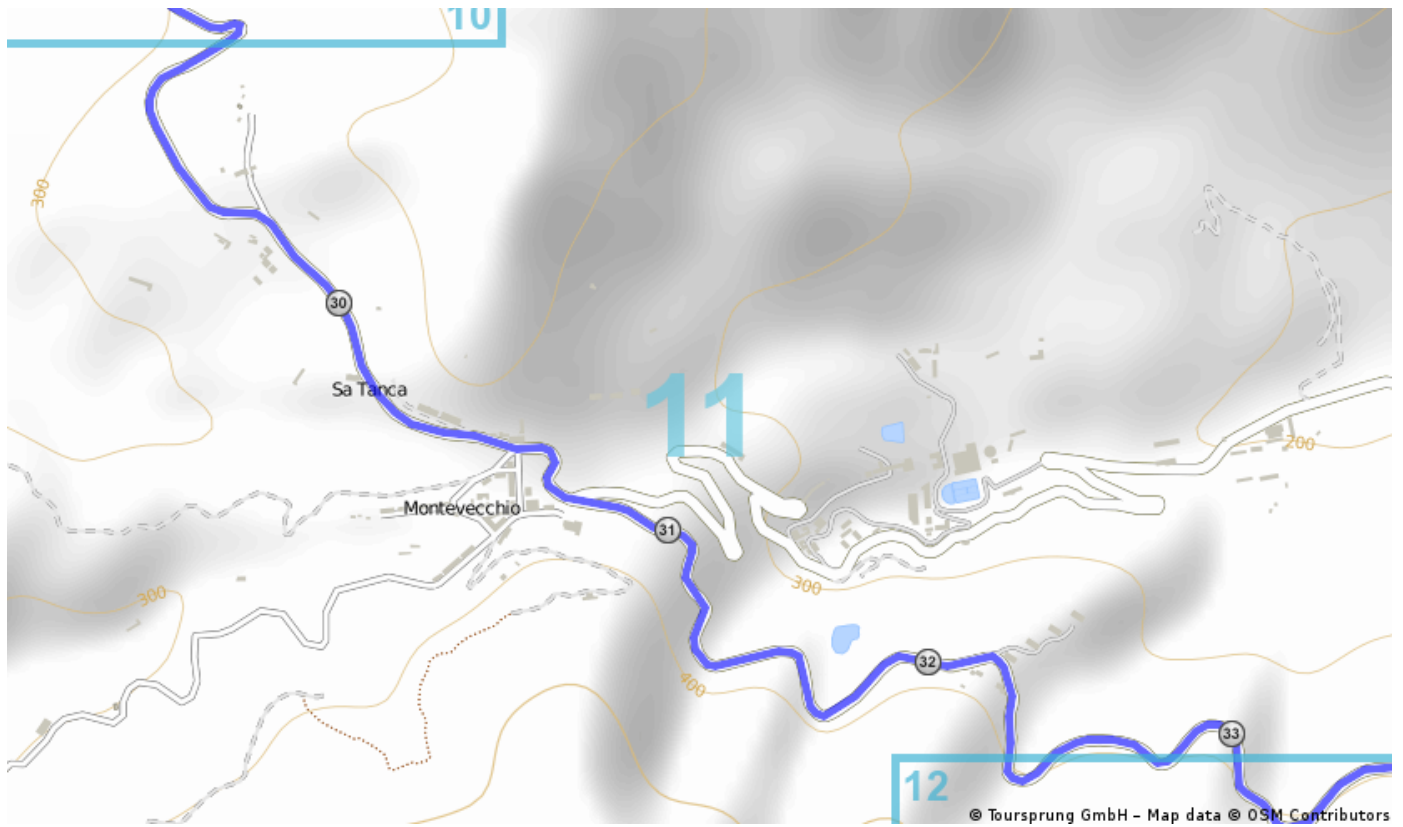
Map 8 / 18



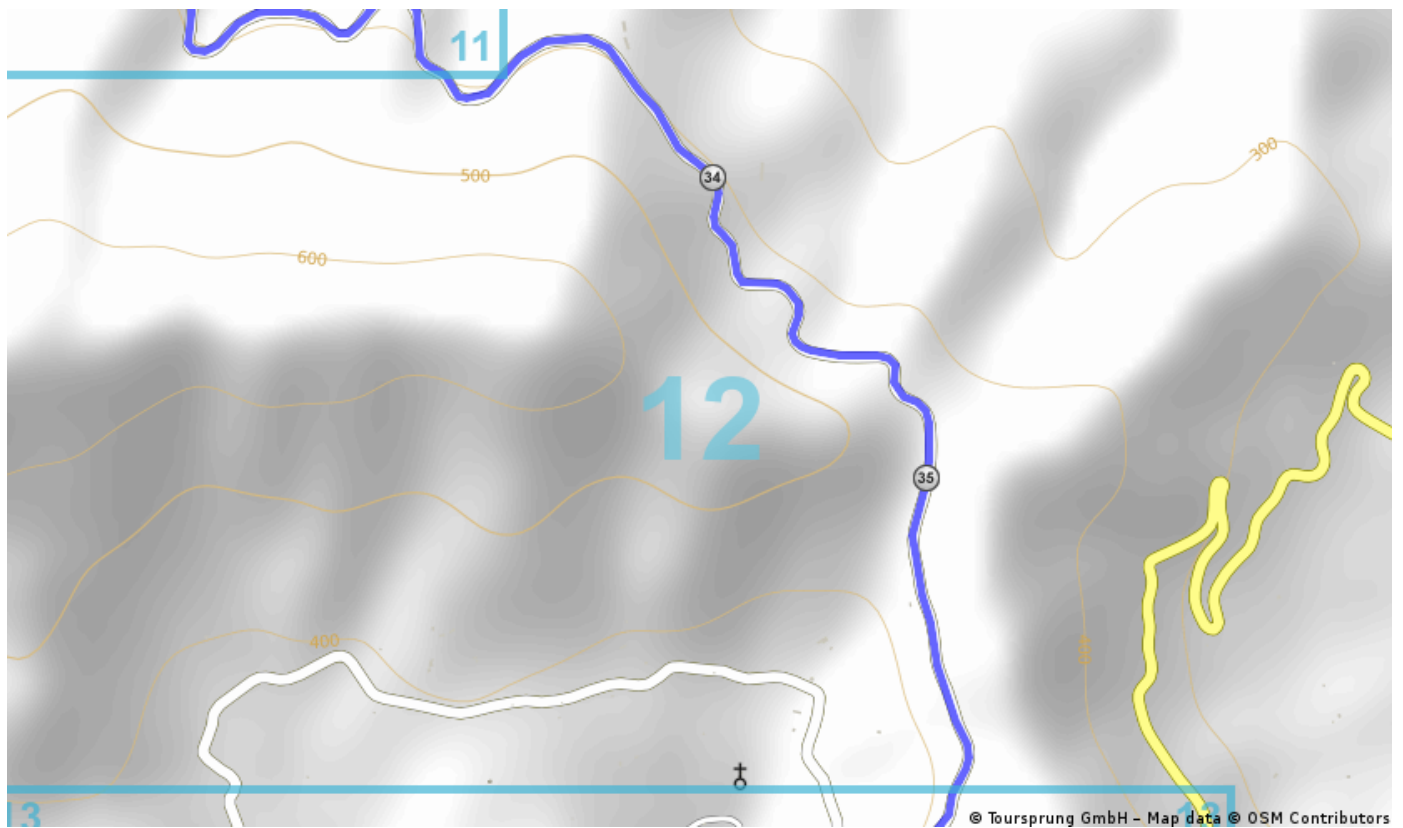
Map 9 / 18



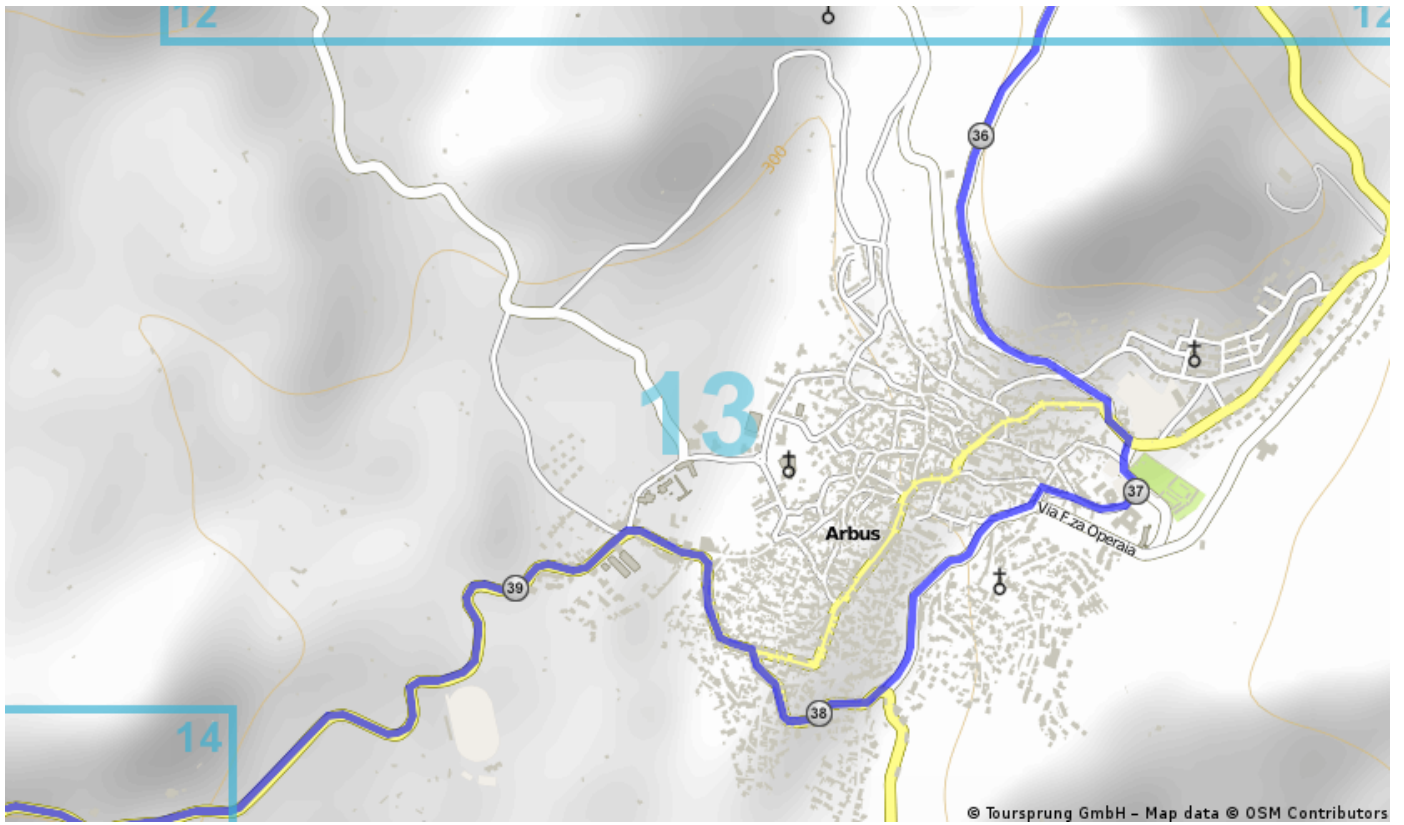
Map 10 / 18



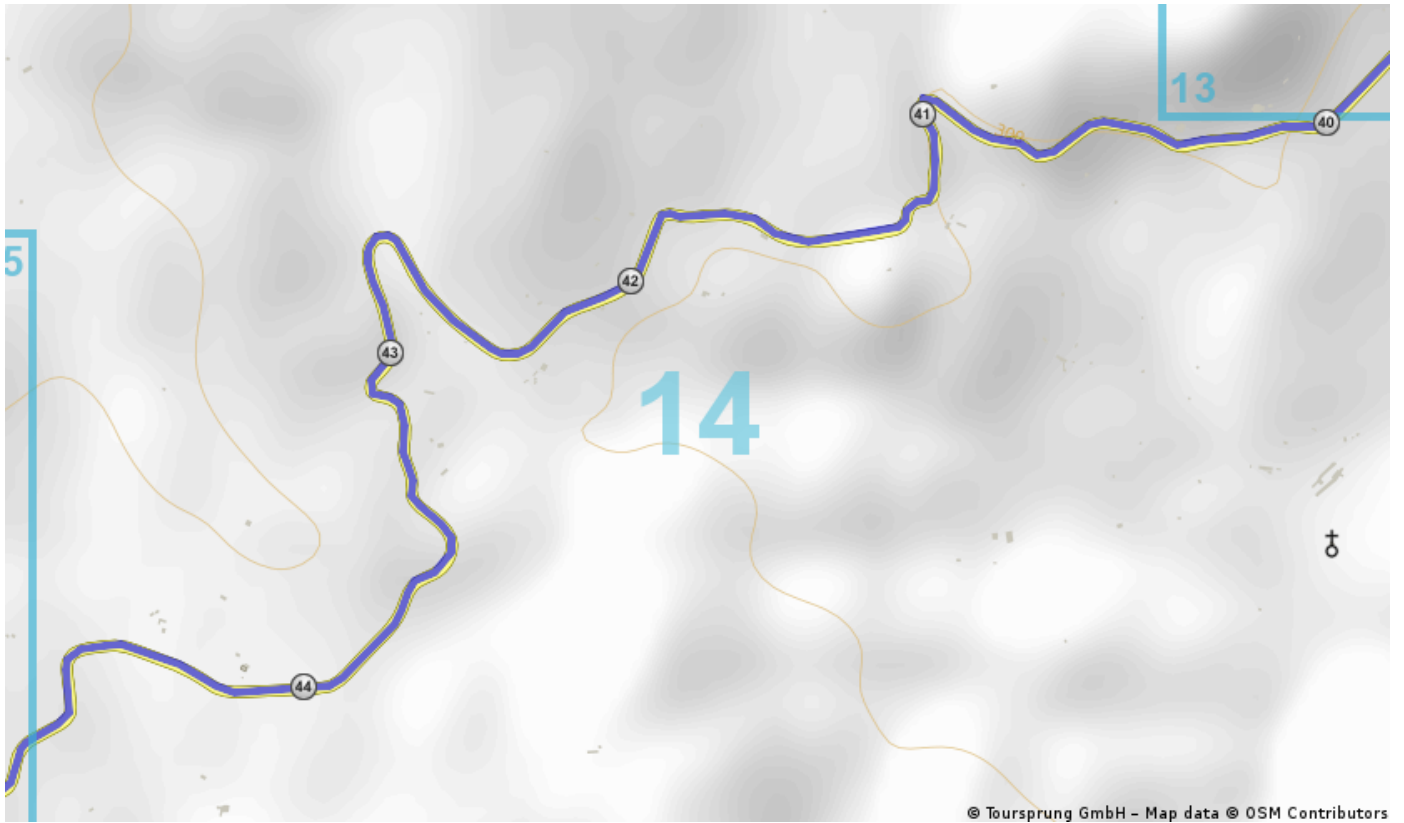
Map 11 / 18



Map 12 / 18



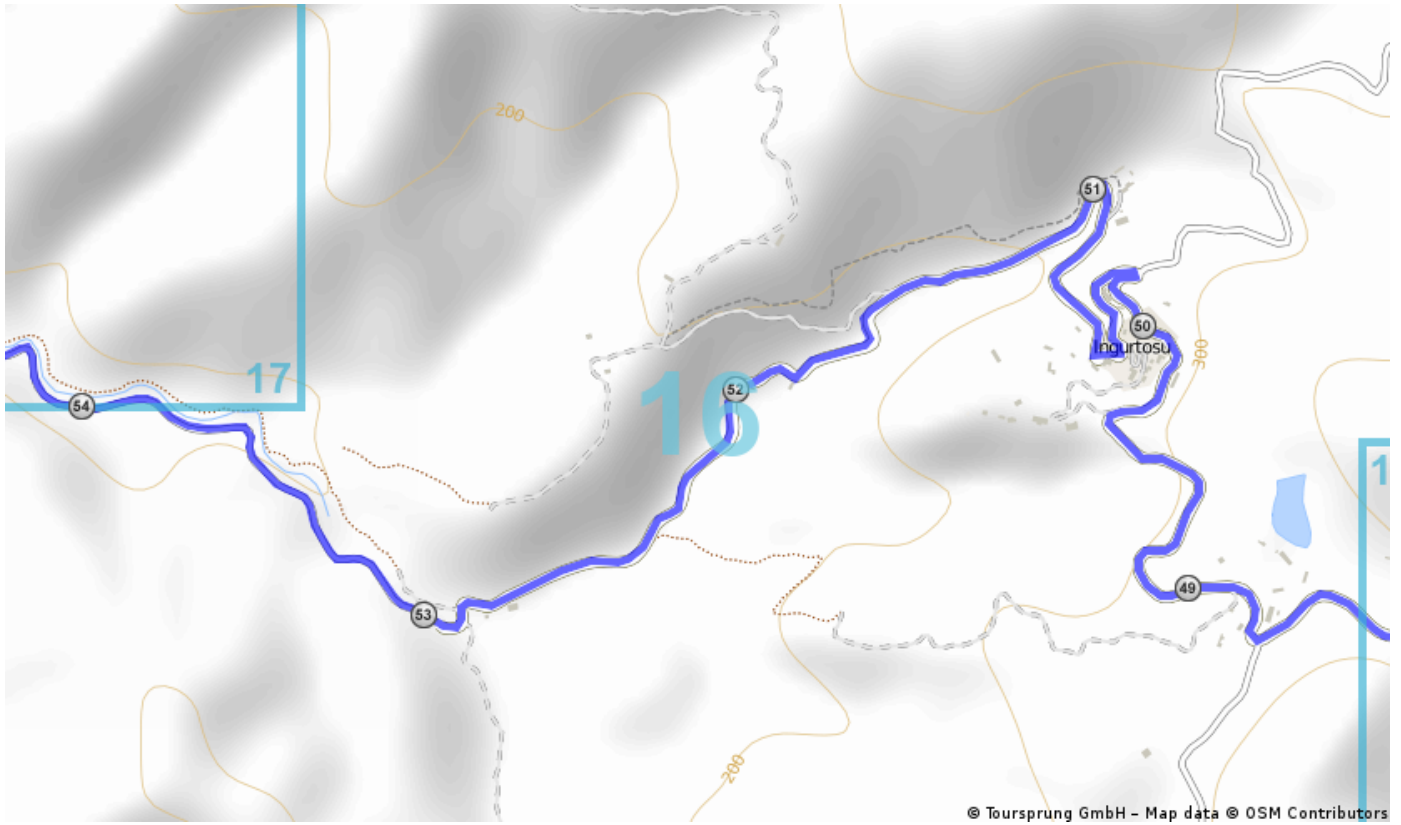
Map 13 / 18



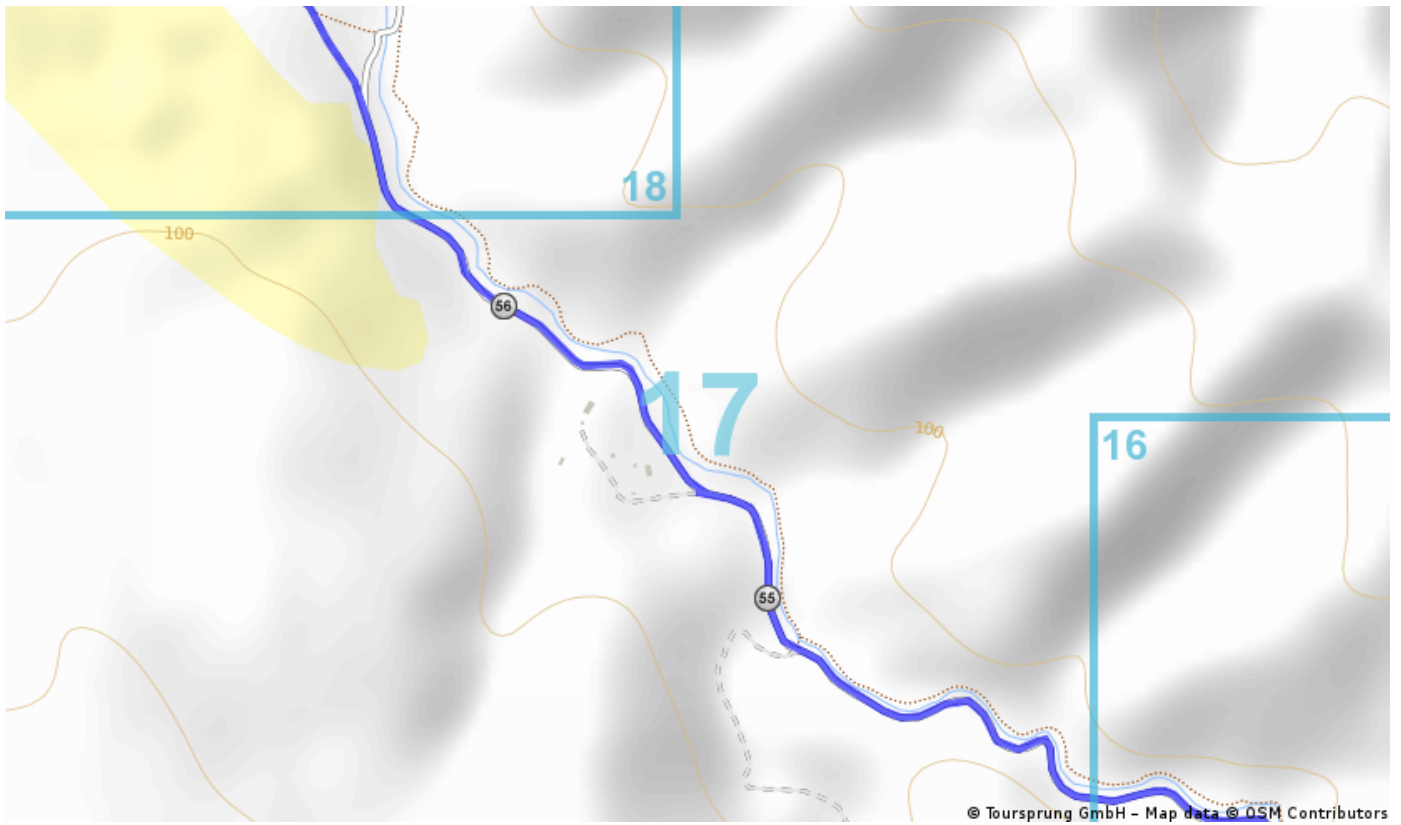
Map 14 / 18



Map 15 / 18



Map 16 / 18



Map 17 / 18



Map 18 / 18