



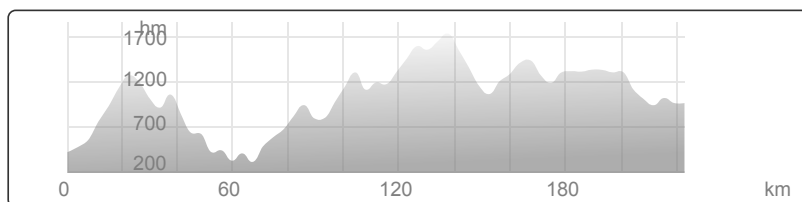
Opens route in mobile
browser or app

National Parks of the Apennines: Part 1

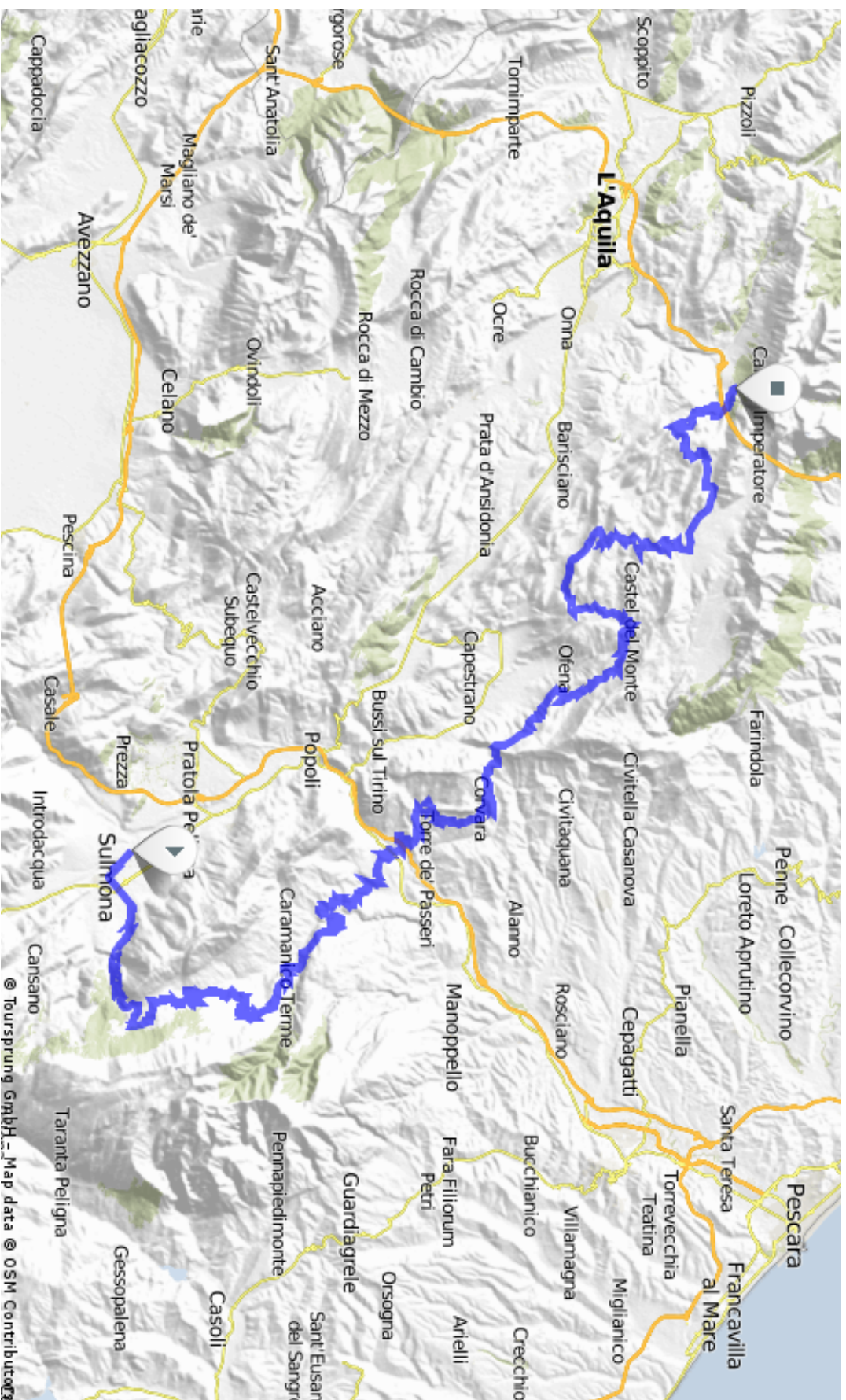
by ItalyCyclingGuide


Part of a cycle touring route linking the national parks of the Apennines in central Italy. This part goes through the national parks of the Majella and the Gran Sasso. For more information please go to italy-cycling-guide.info.

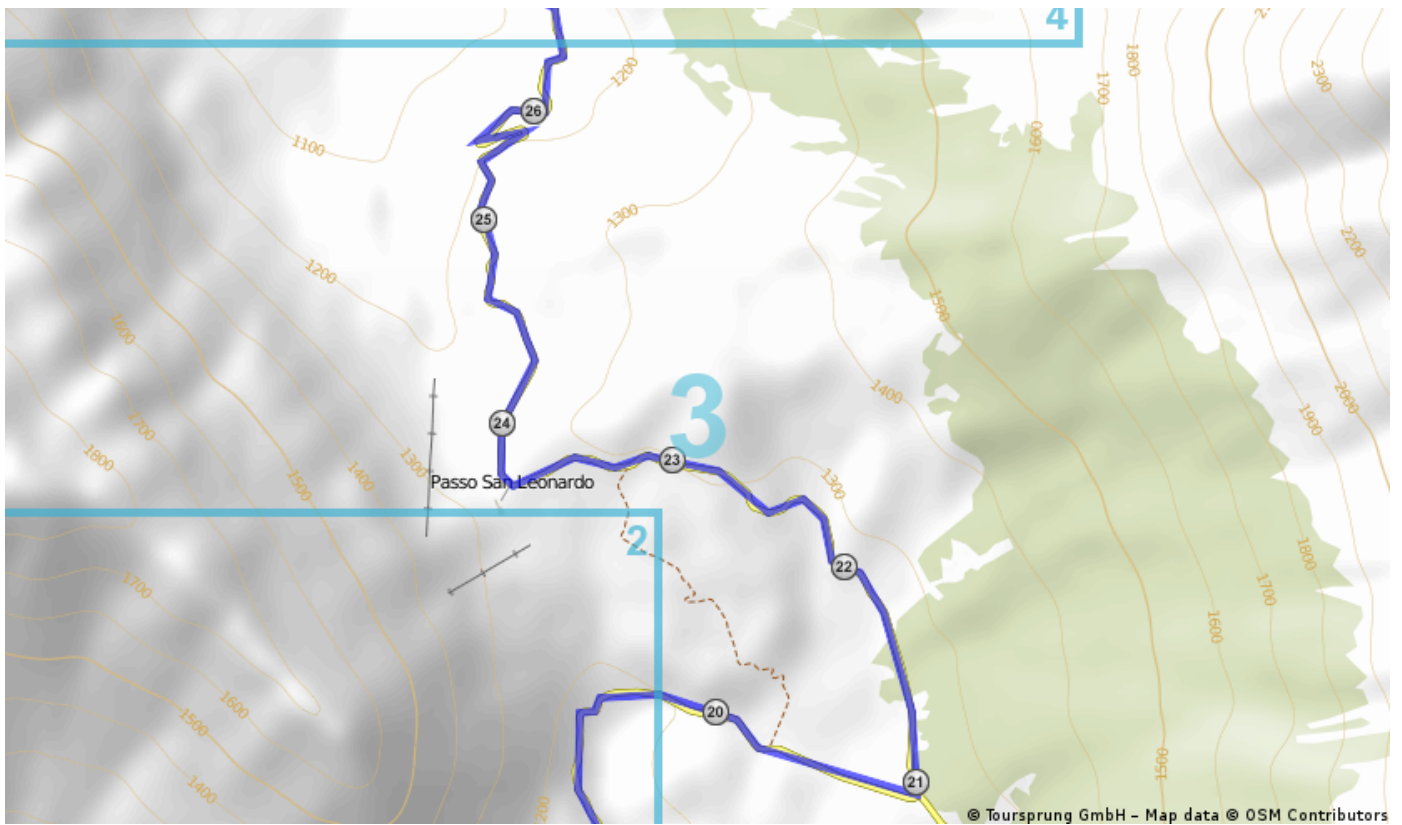
DISTANCE: 222 km
TOTAL VERTICAL CLIMB: 4380 hm
SURFACE: Paved



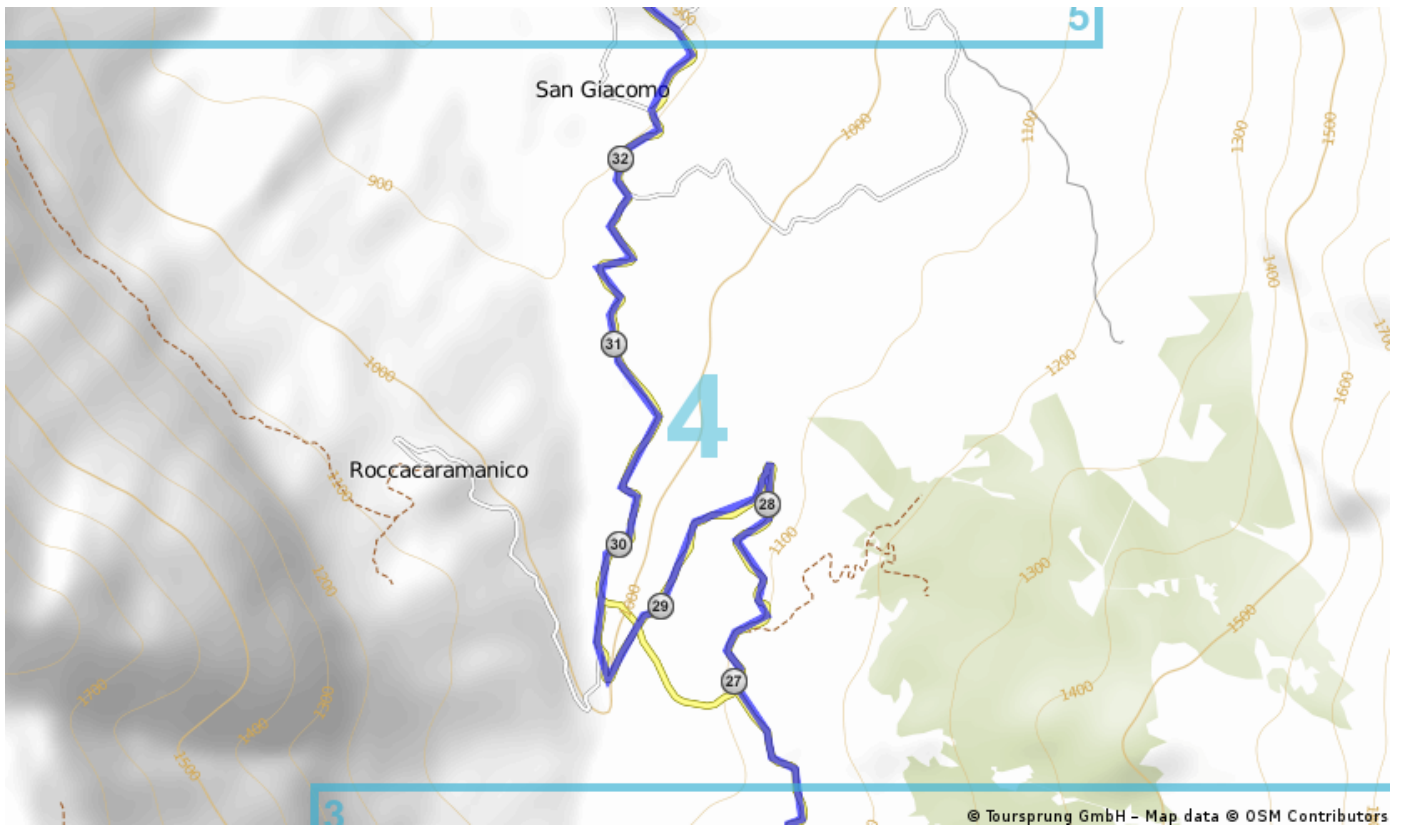
Route Overview







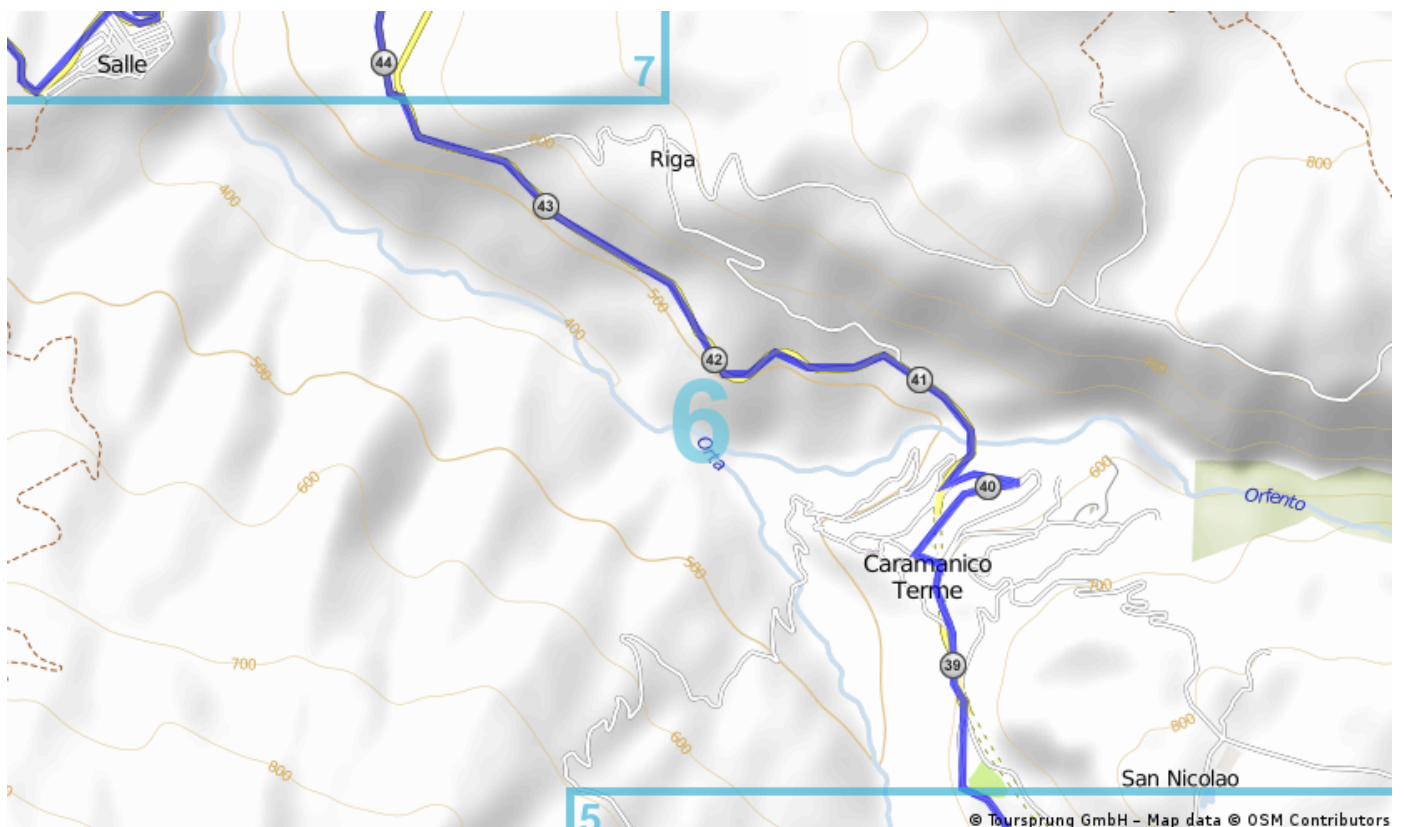
Map 3 / 28



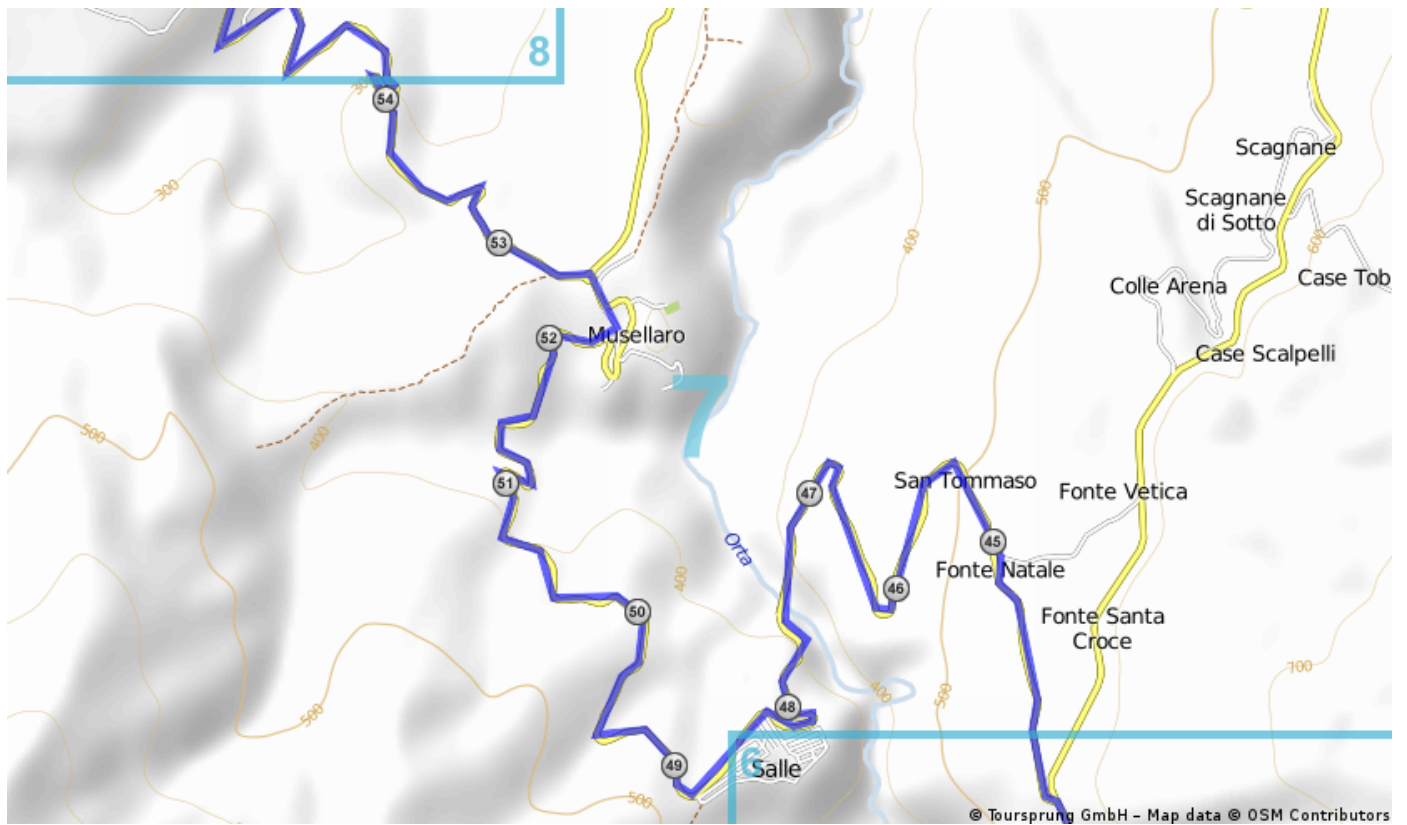
Map 4 / 28



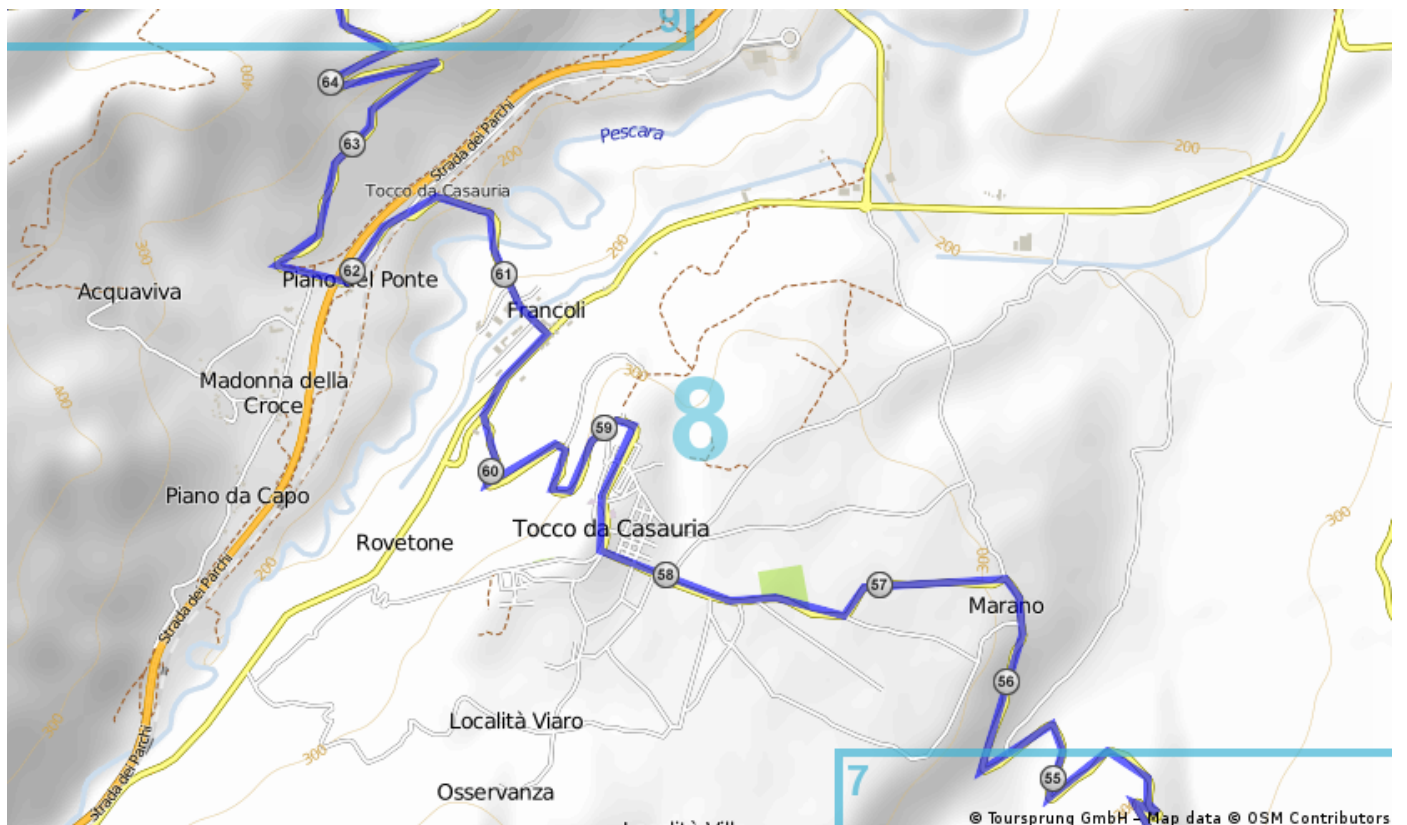
Map 5 / 28



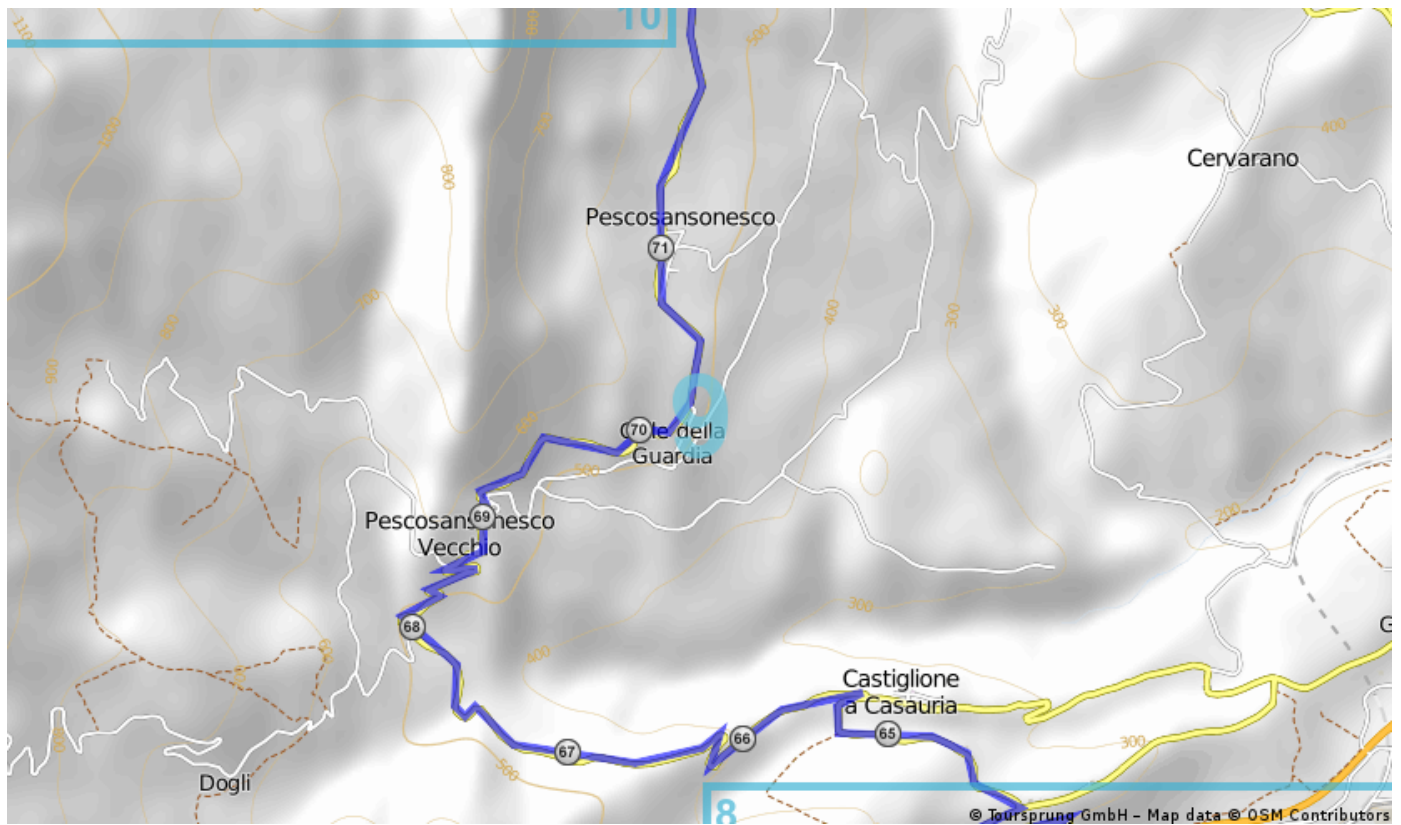
Map 6 / 28



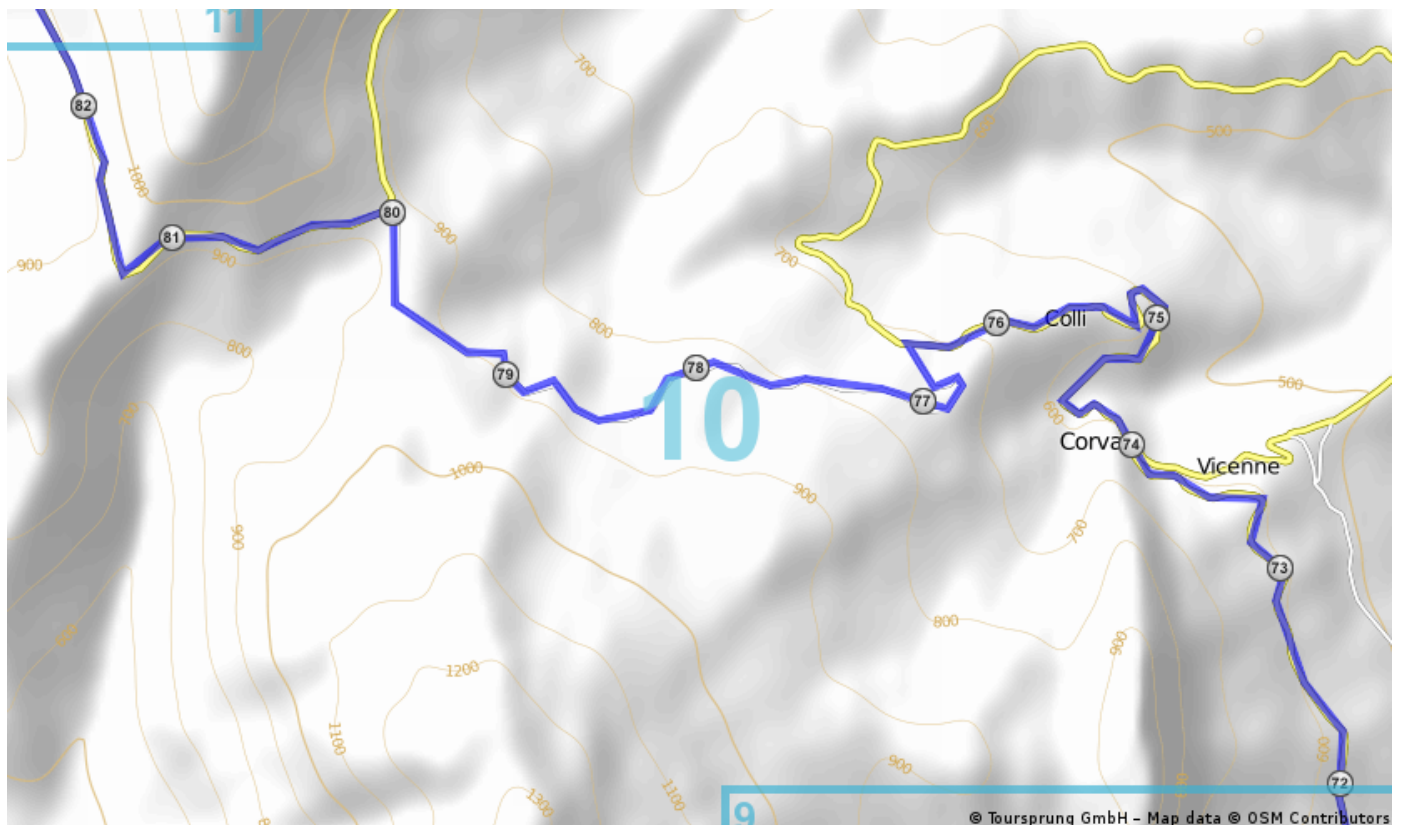
Map 7 / 28



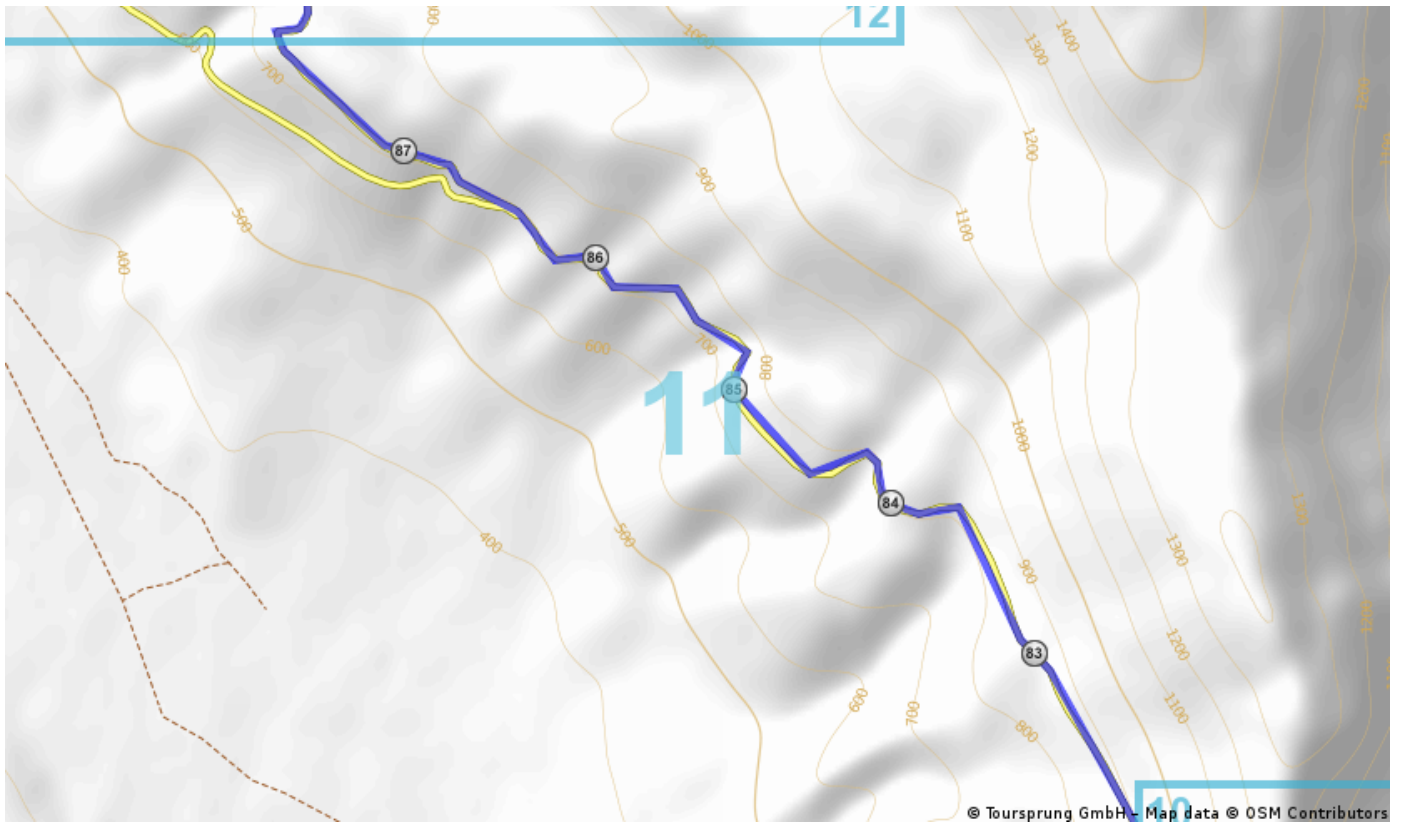
Map 8 / 28



Map 9 / 28



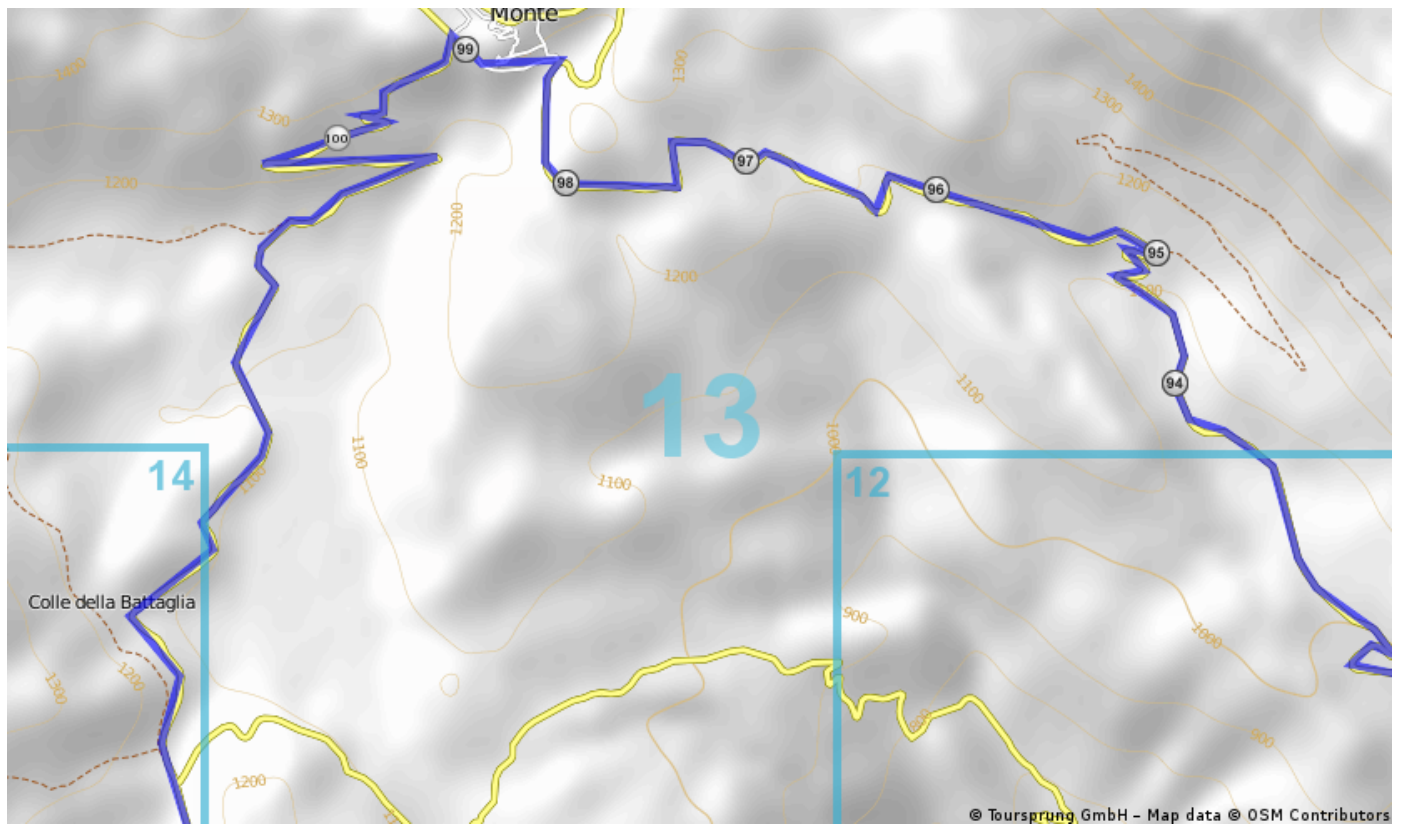
Map 10 / 28



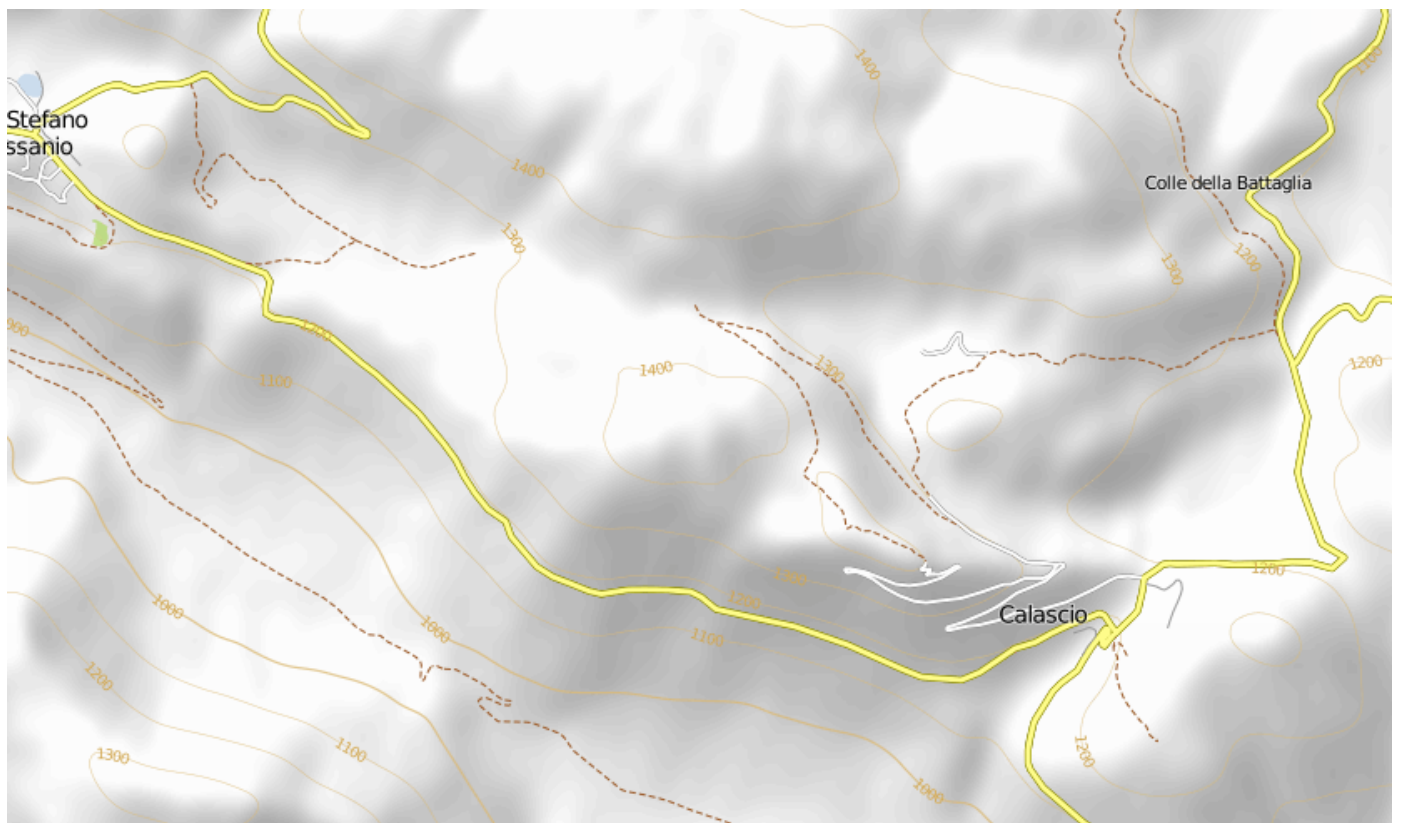
Map 11 / 28



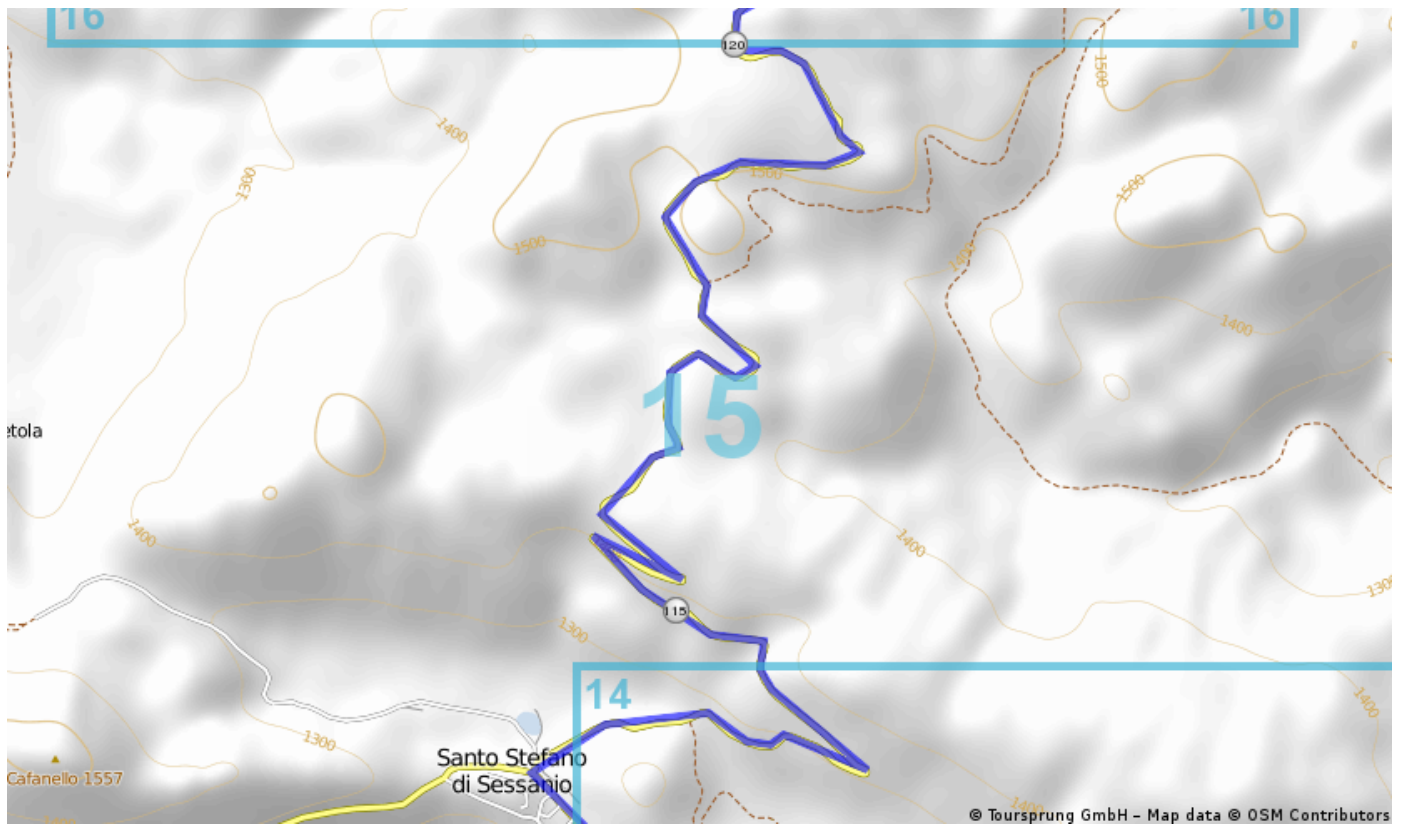
Map 12 / 28



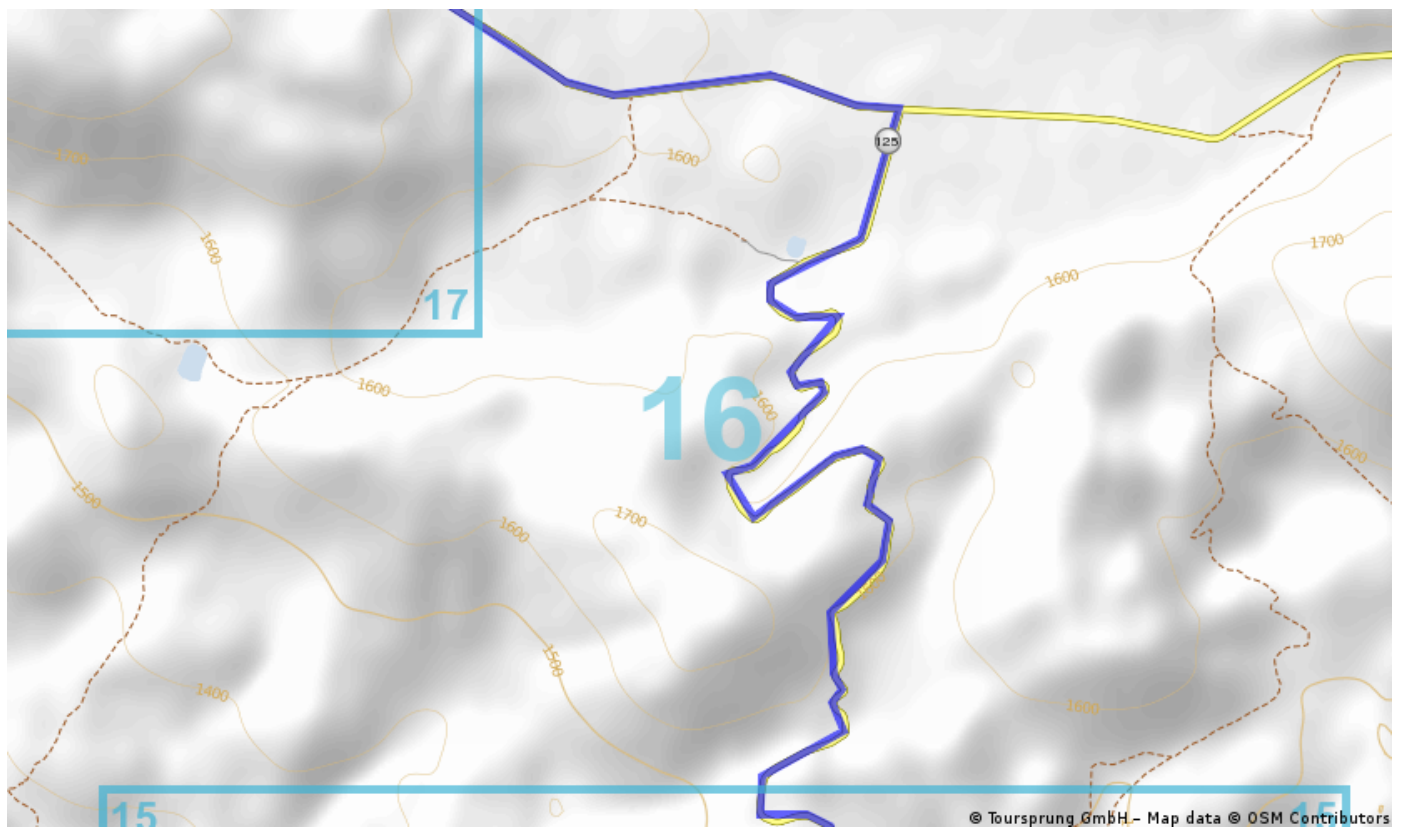
Map 13 / 28



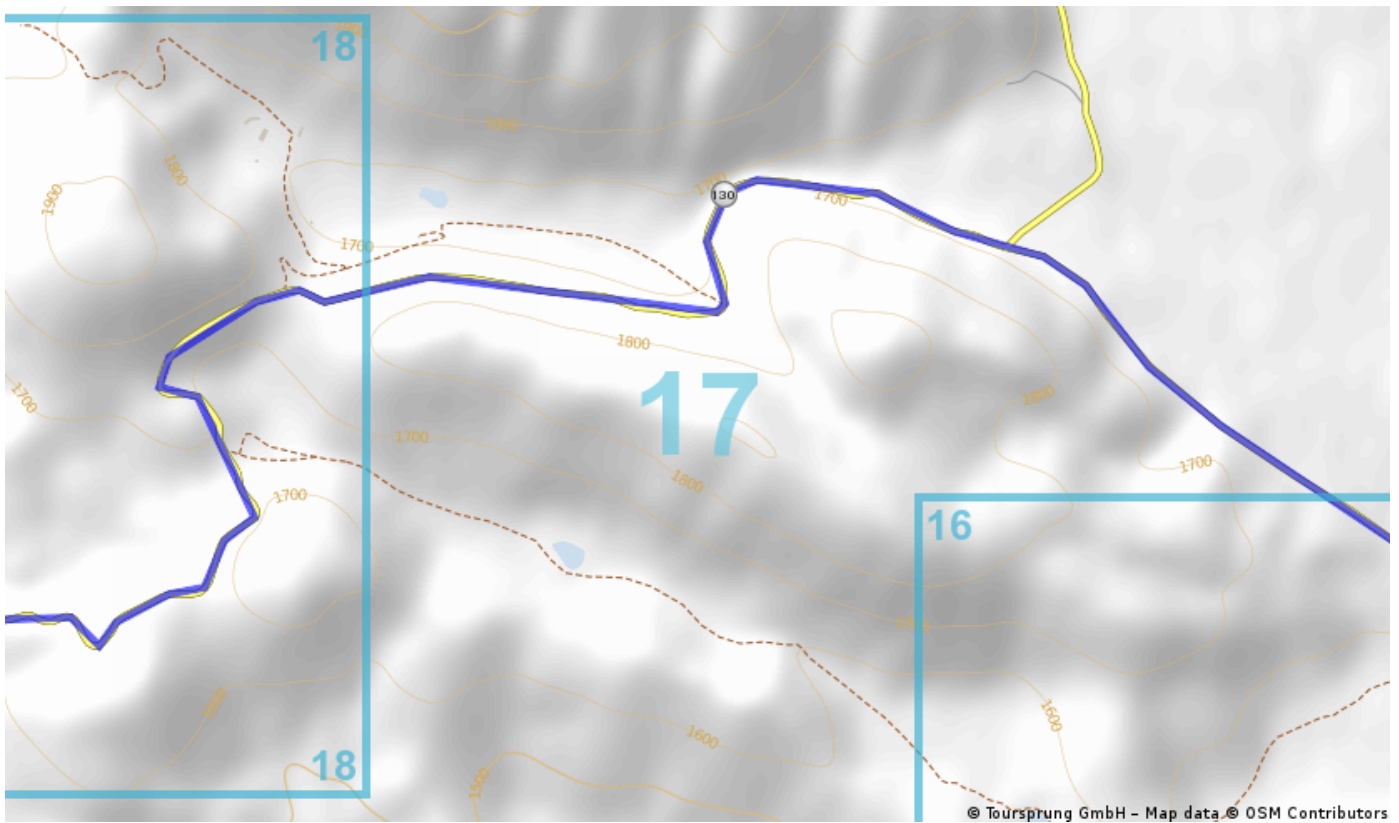
Map 14 / 28



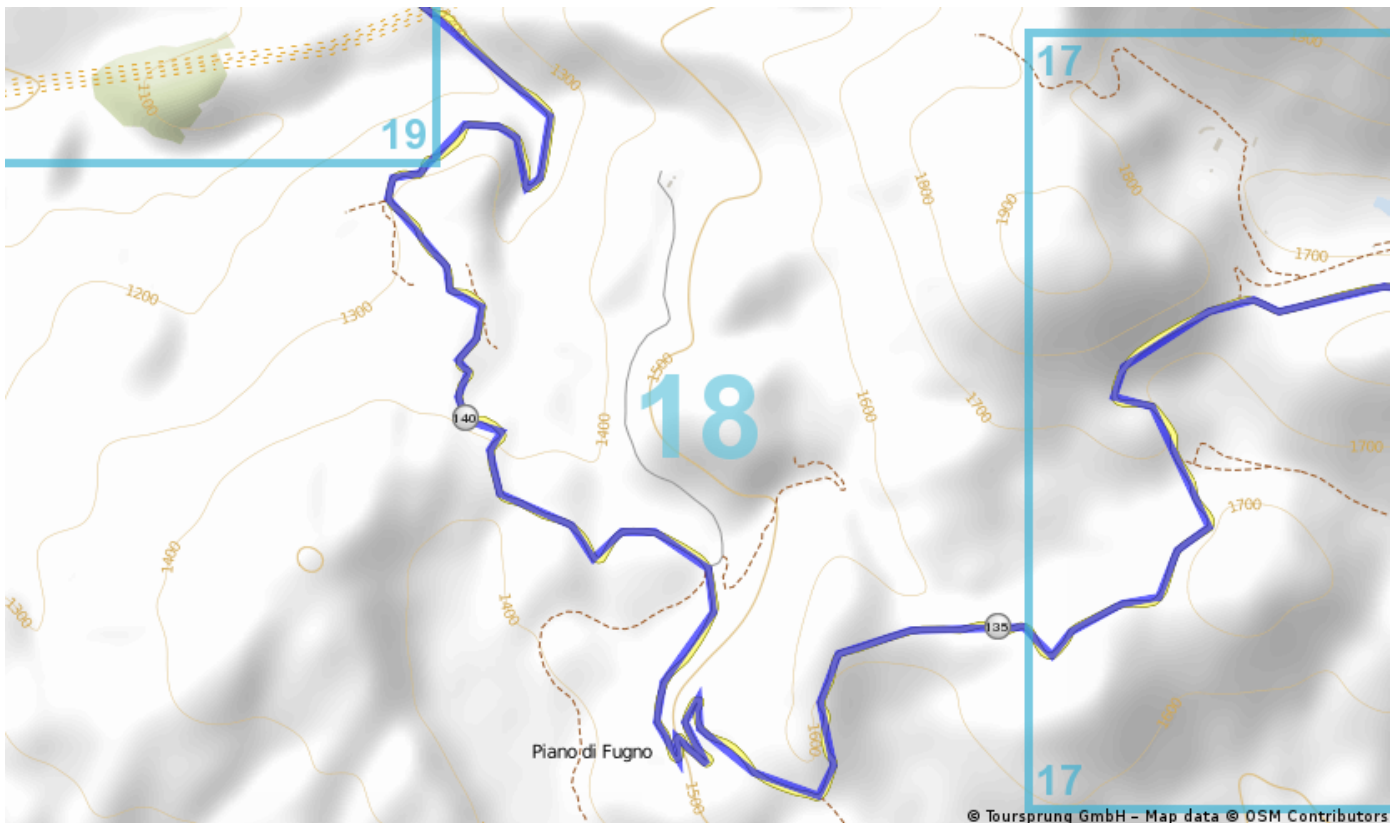
Map 15 / 28



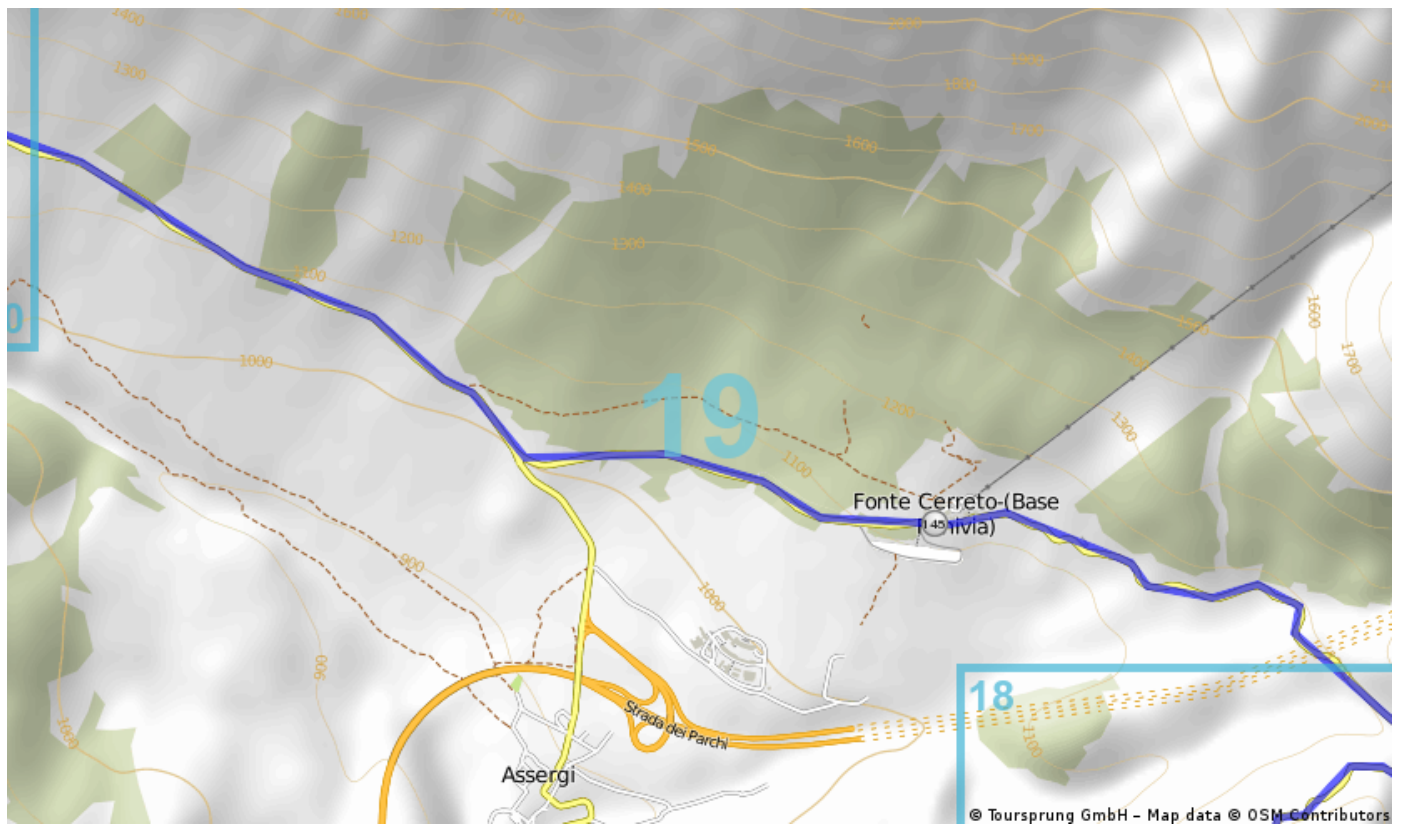
Map 16 / 28



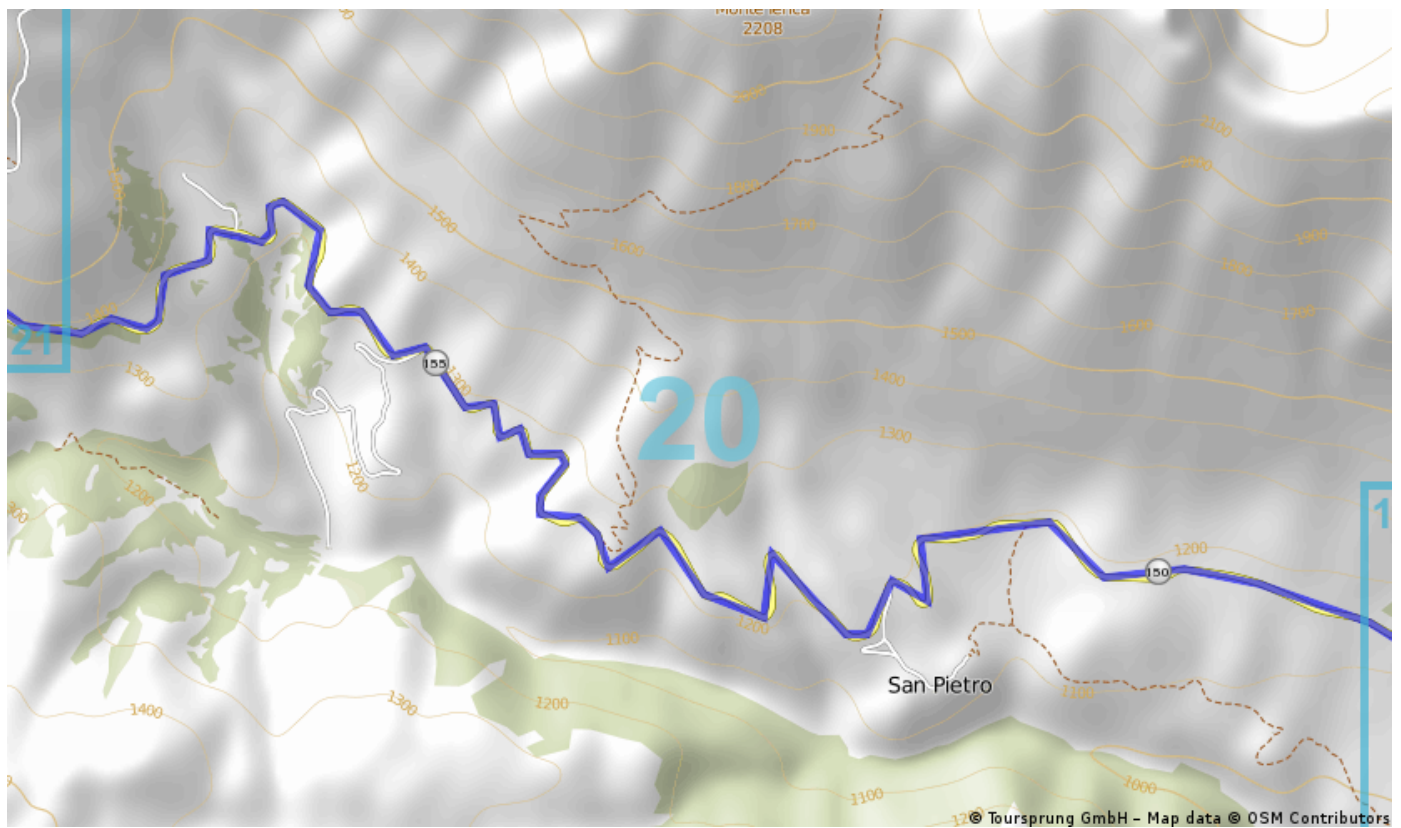
Map 17 / 28



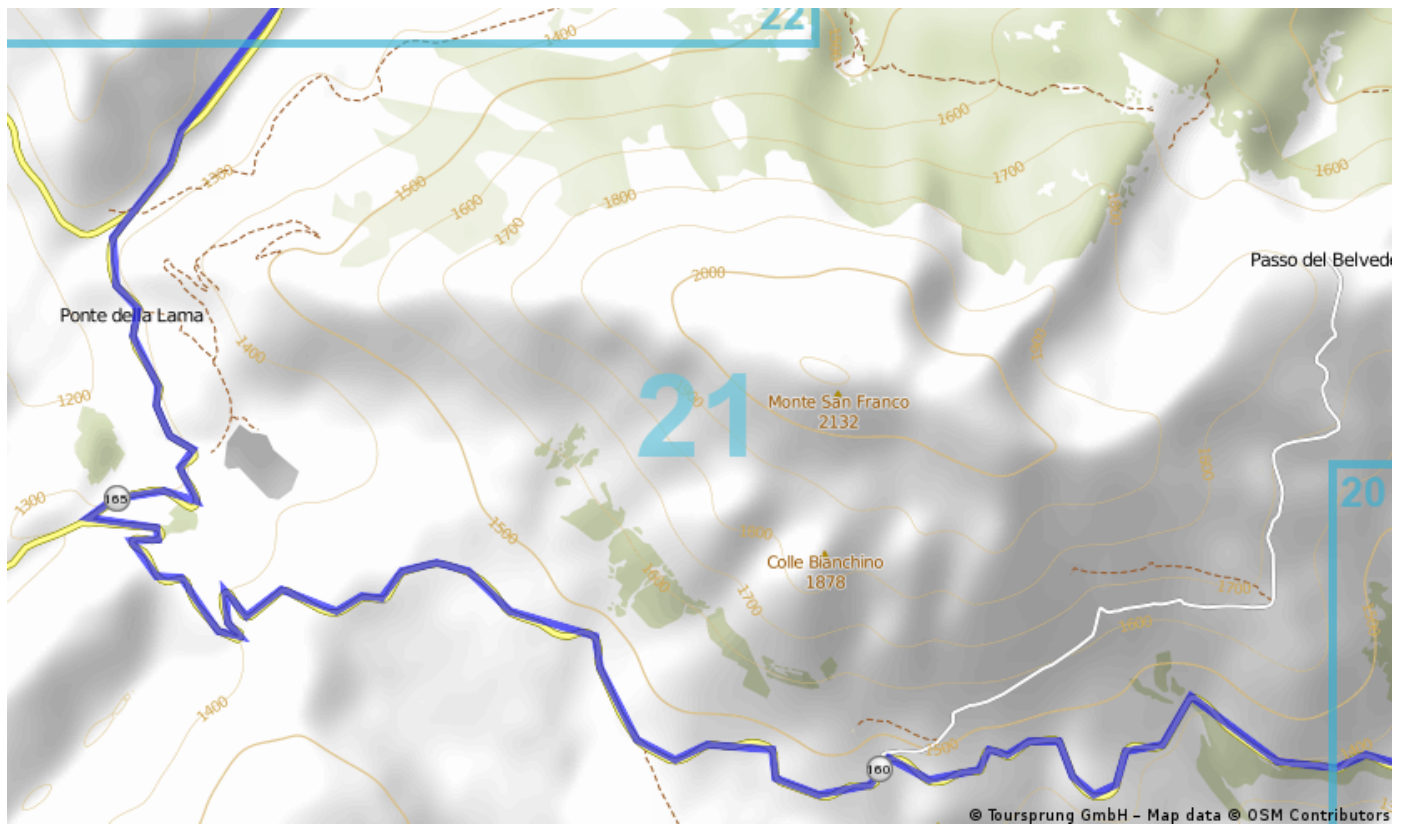
Map 18 / 28



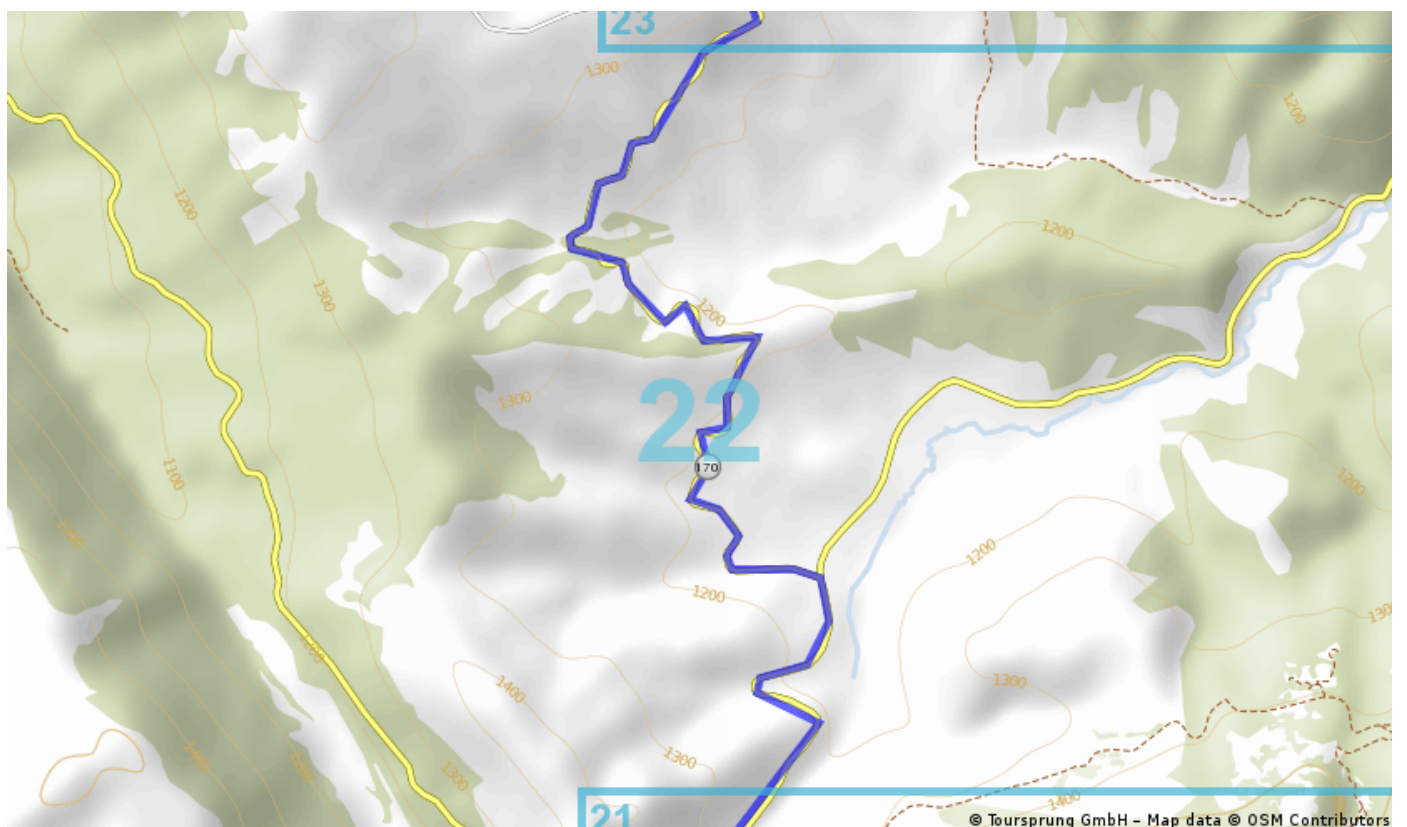
Map 19 / 28



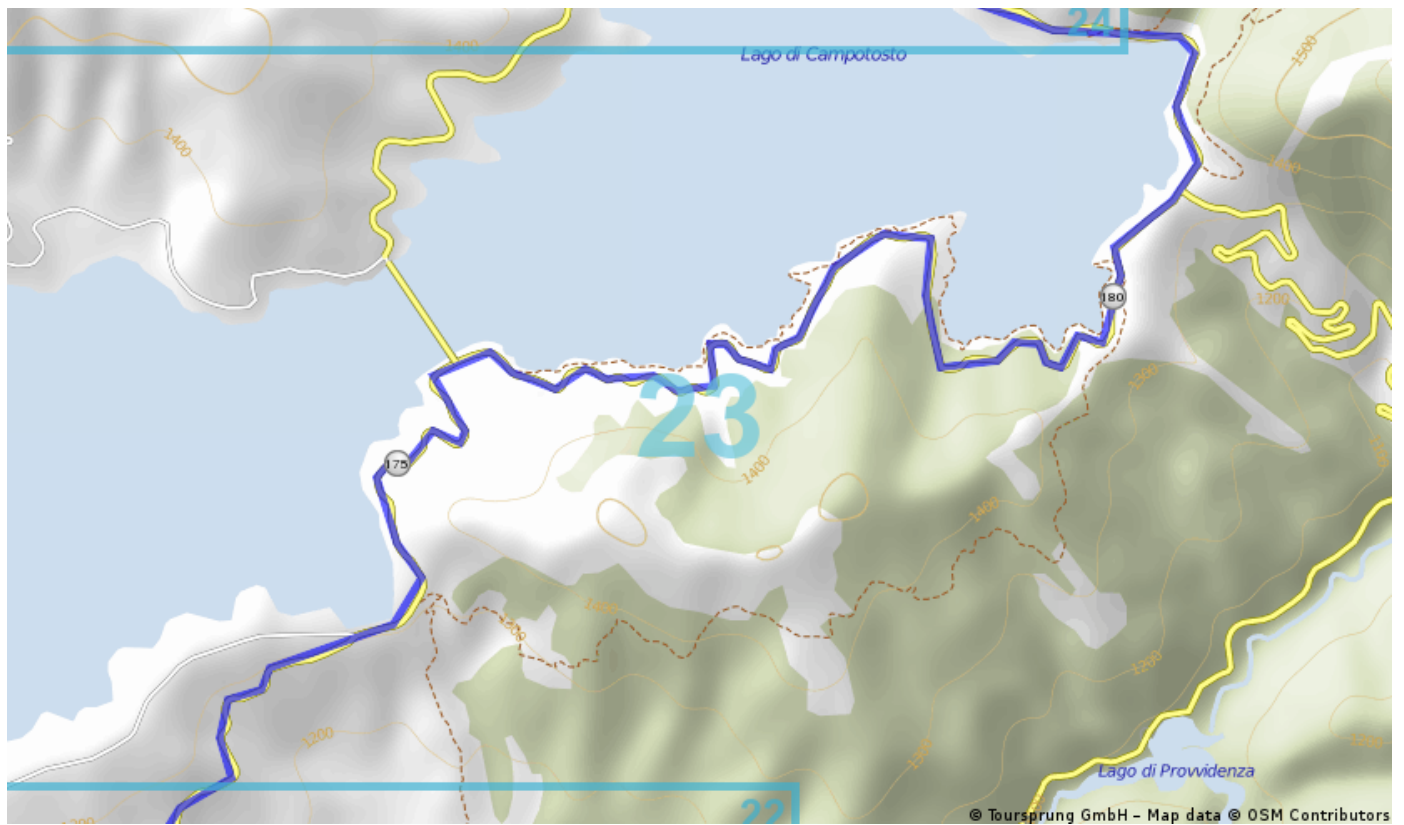
Map 20 / 28



Map 21 / 28



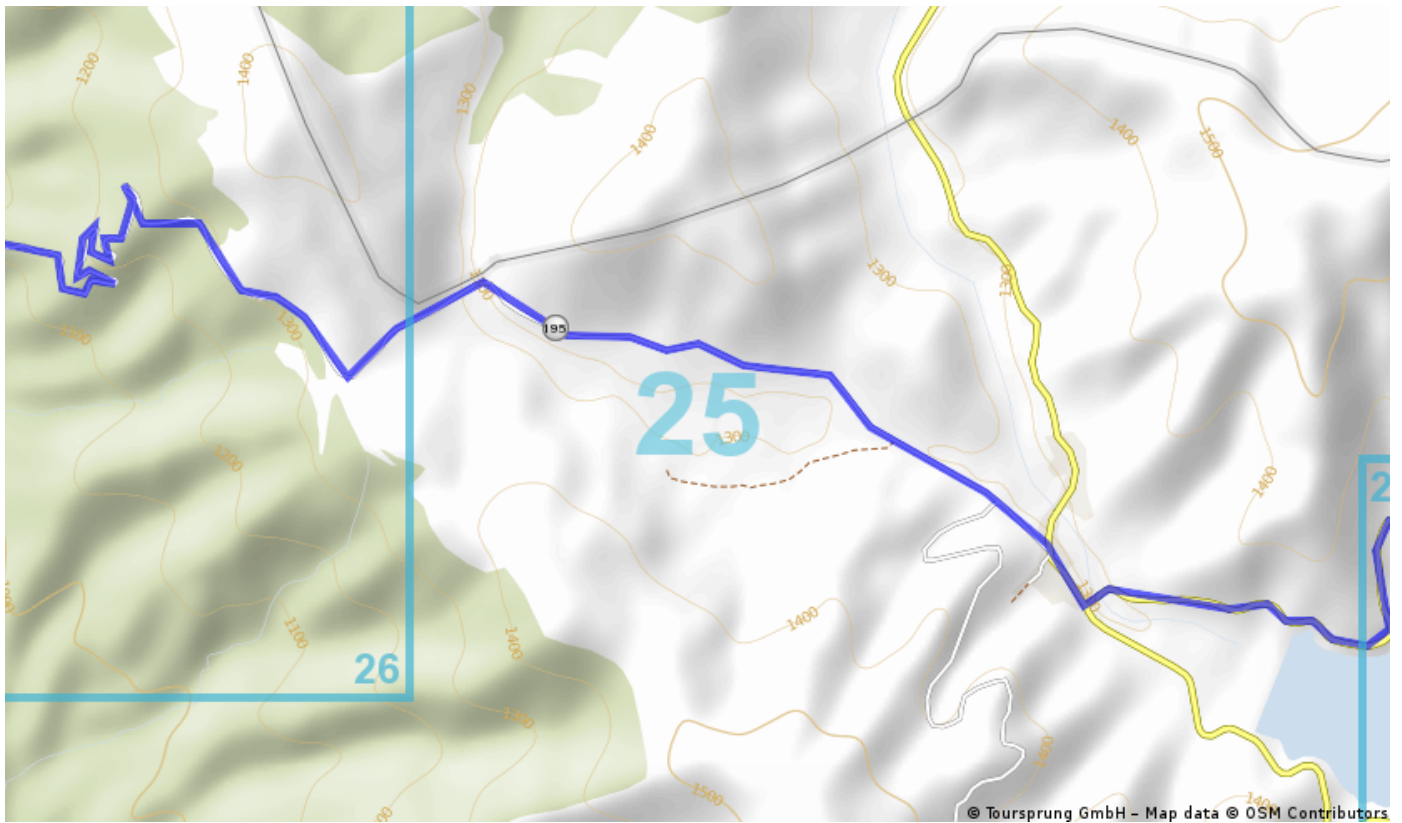
Map 22 / 28



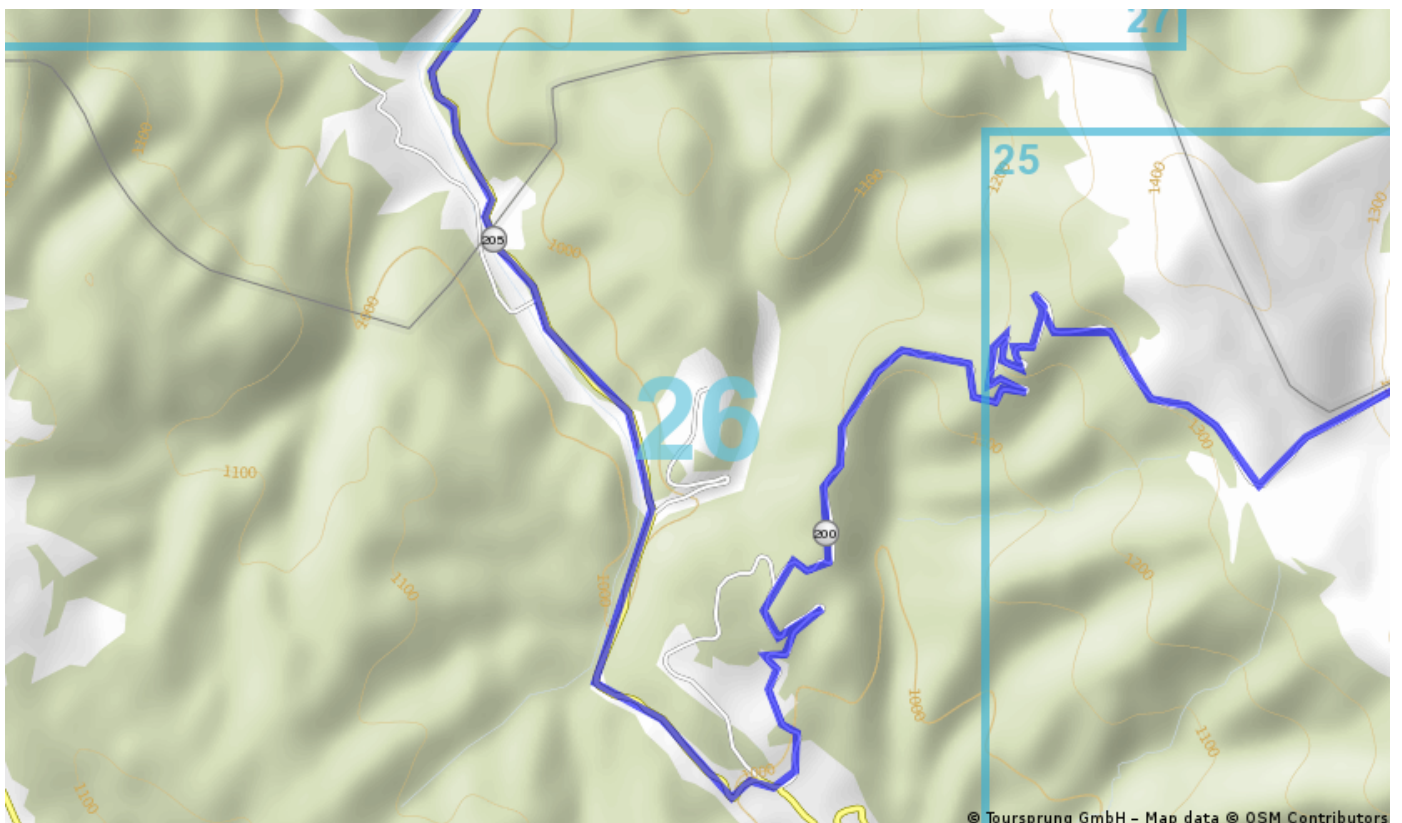
Map 23 / 28



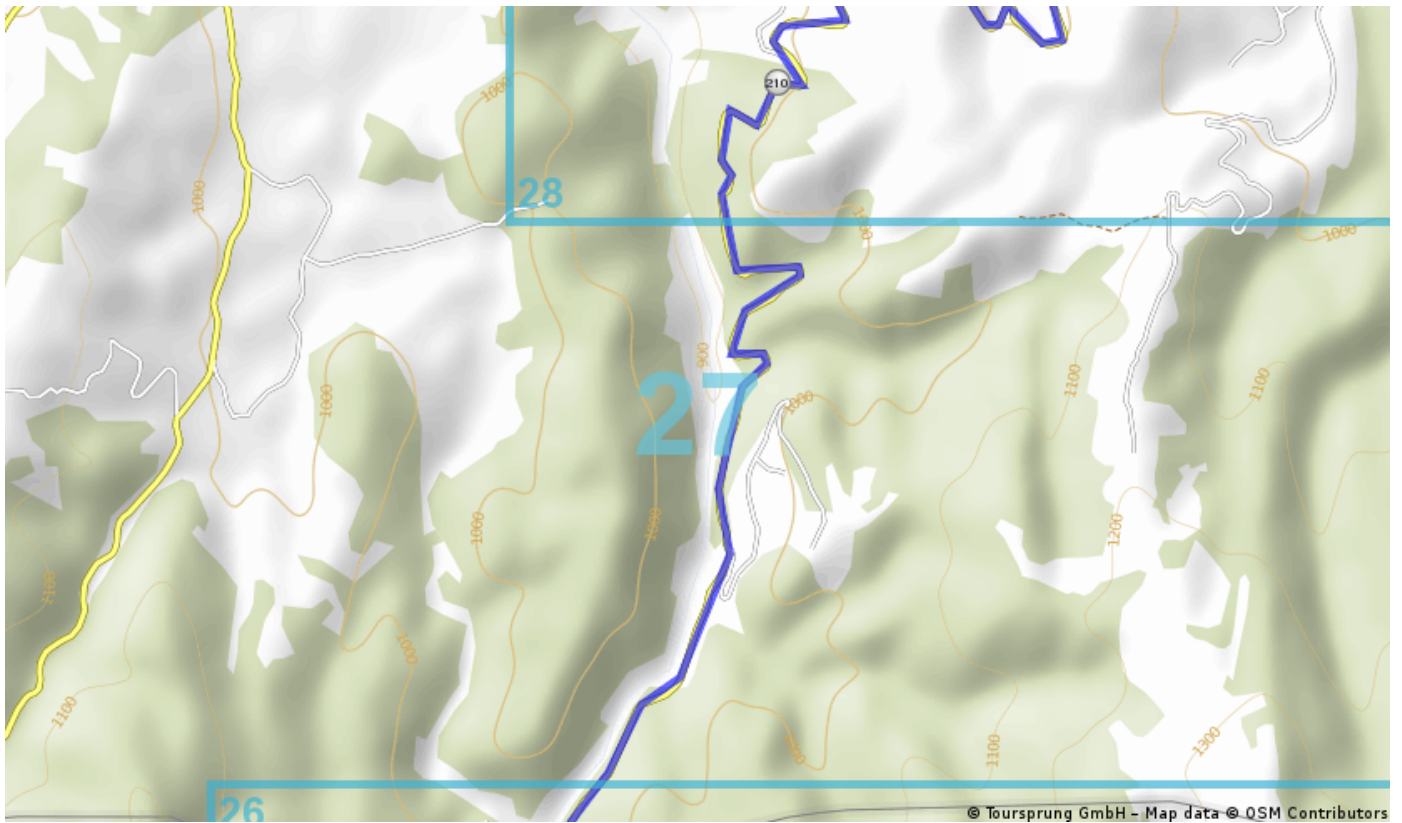
Map 24 / 28



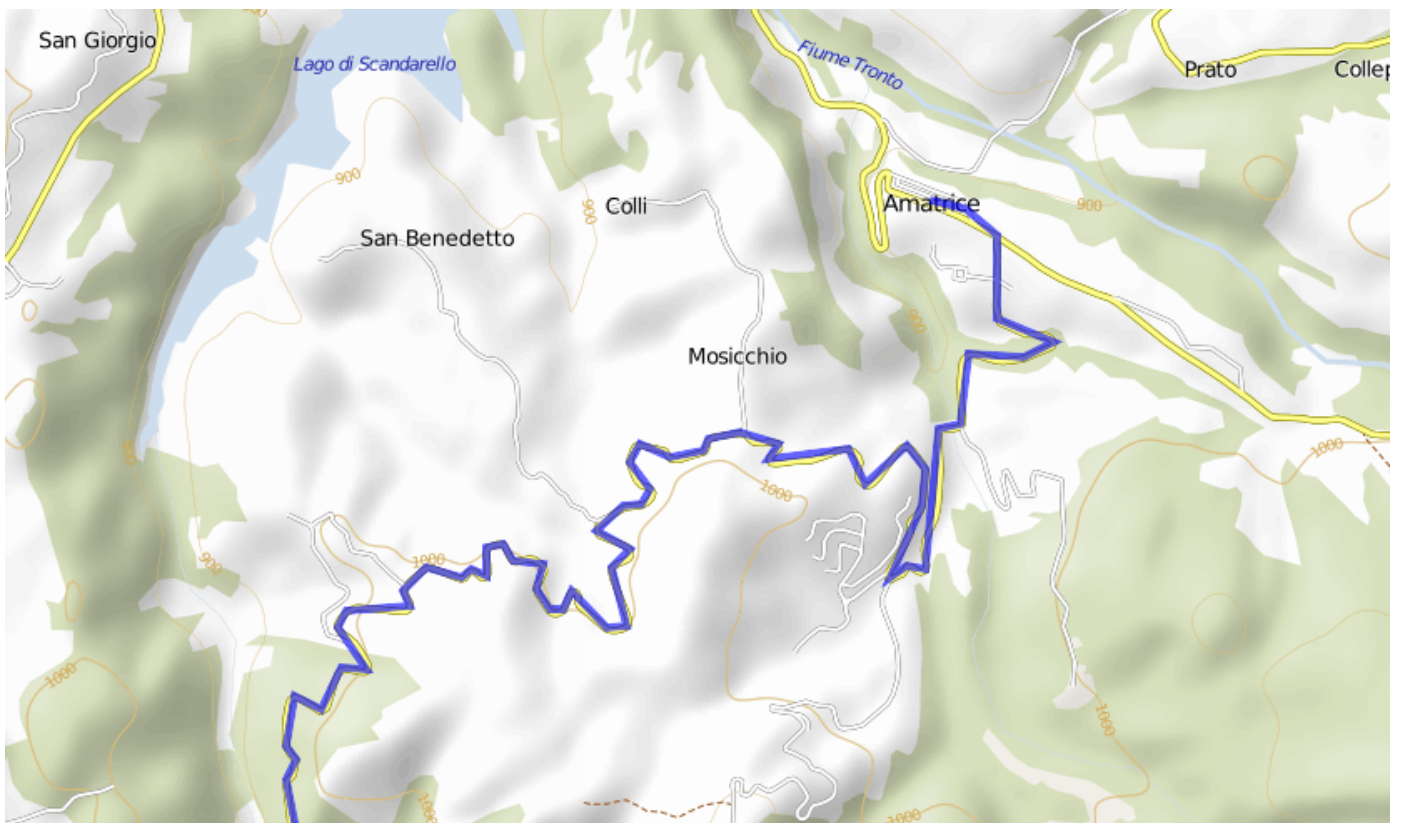
Map 25 / 28



Map 26 / 28



Map 27 / 28



Map 28 / 28



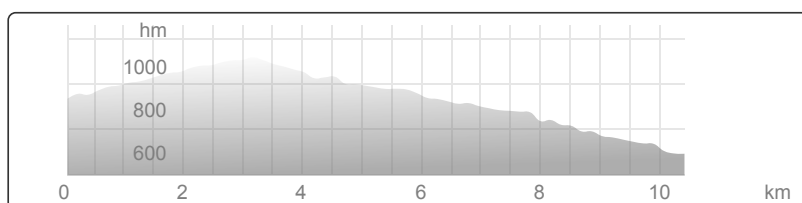
Opens route in mobile
browser or app

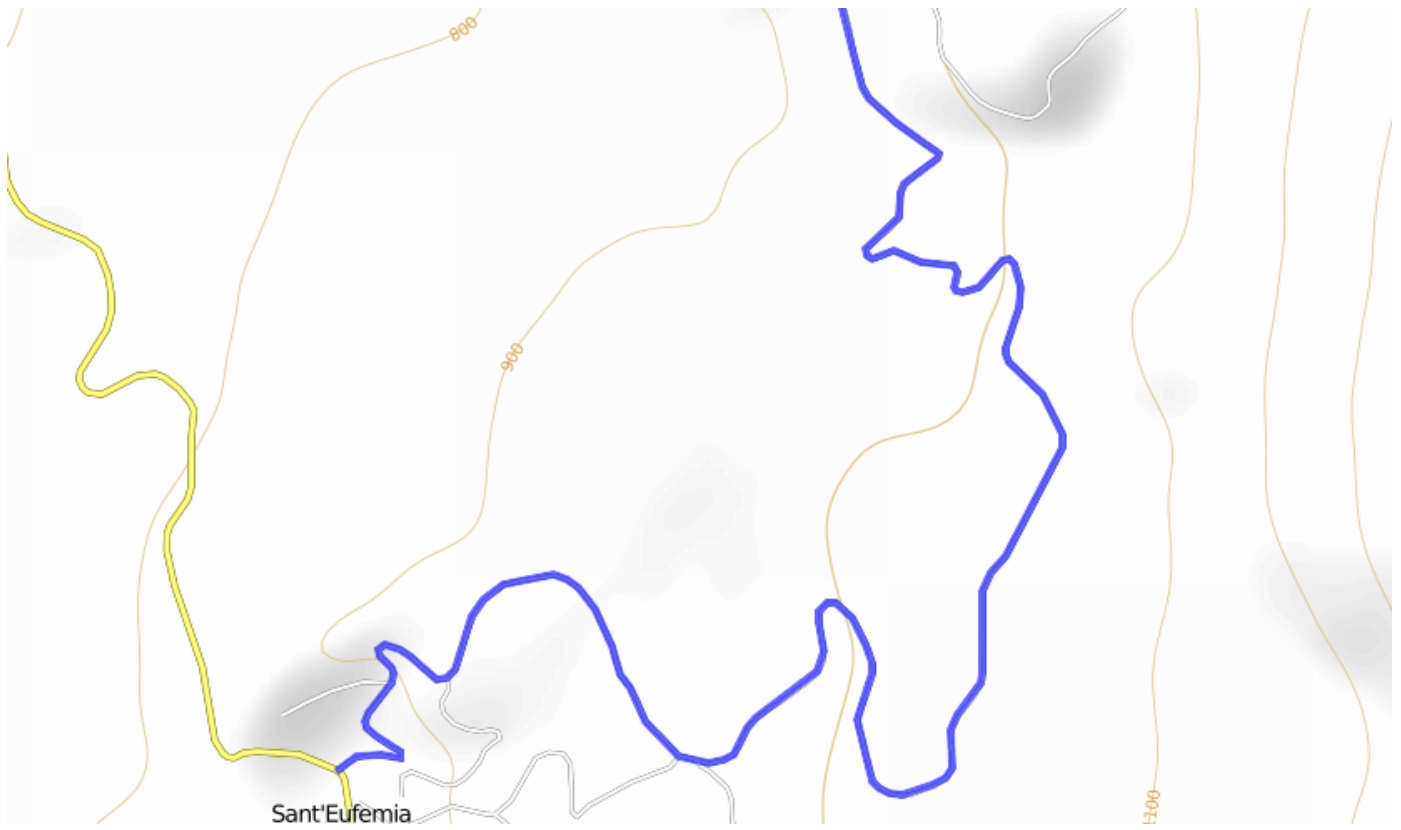
National Parks of the Apennines: Part 1 (variant)

by ItalyCyclingGuide

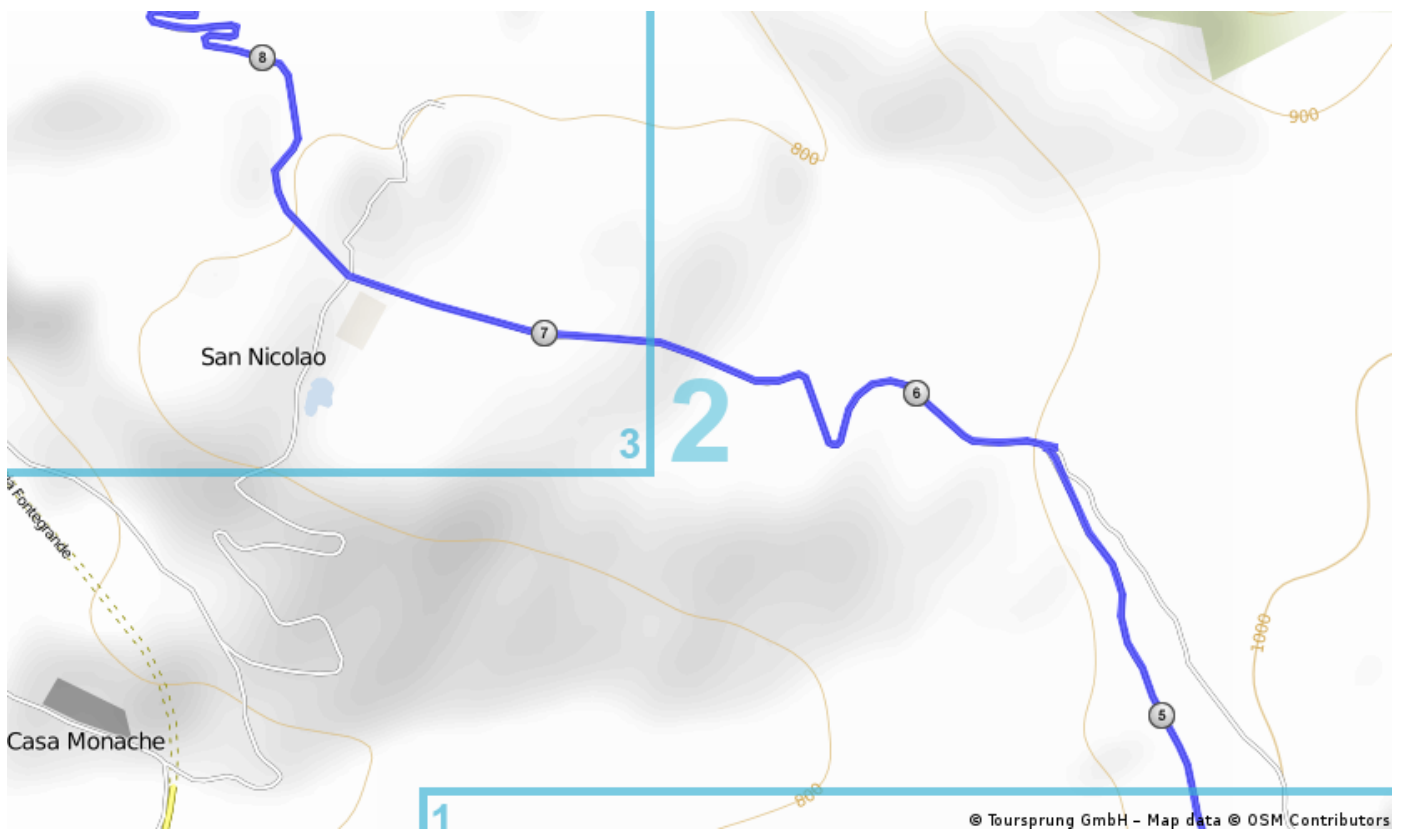
This is a variant to Part 1 of a cycle touring route linking the national parks of the Apennines in central Italy. This part goes through the national parks of the Majella and the Gran Sasso. For more information please go to italy-cycling-guide.info.

DISTANCE:	10 km
TOTAL VERTICAL CLIMB:	190 hm
SURFACE:	Paved

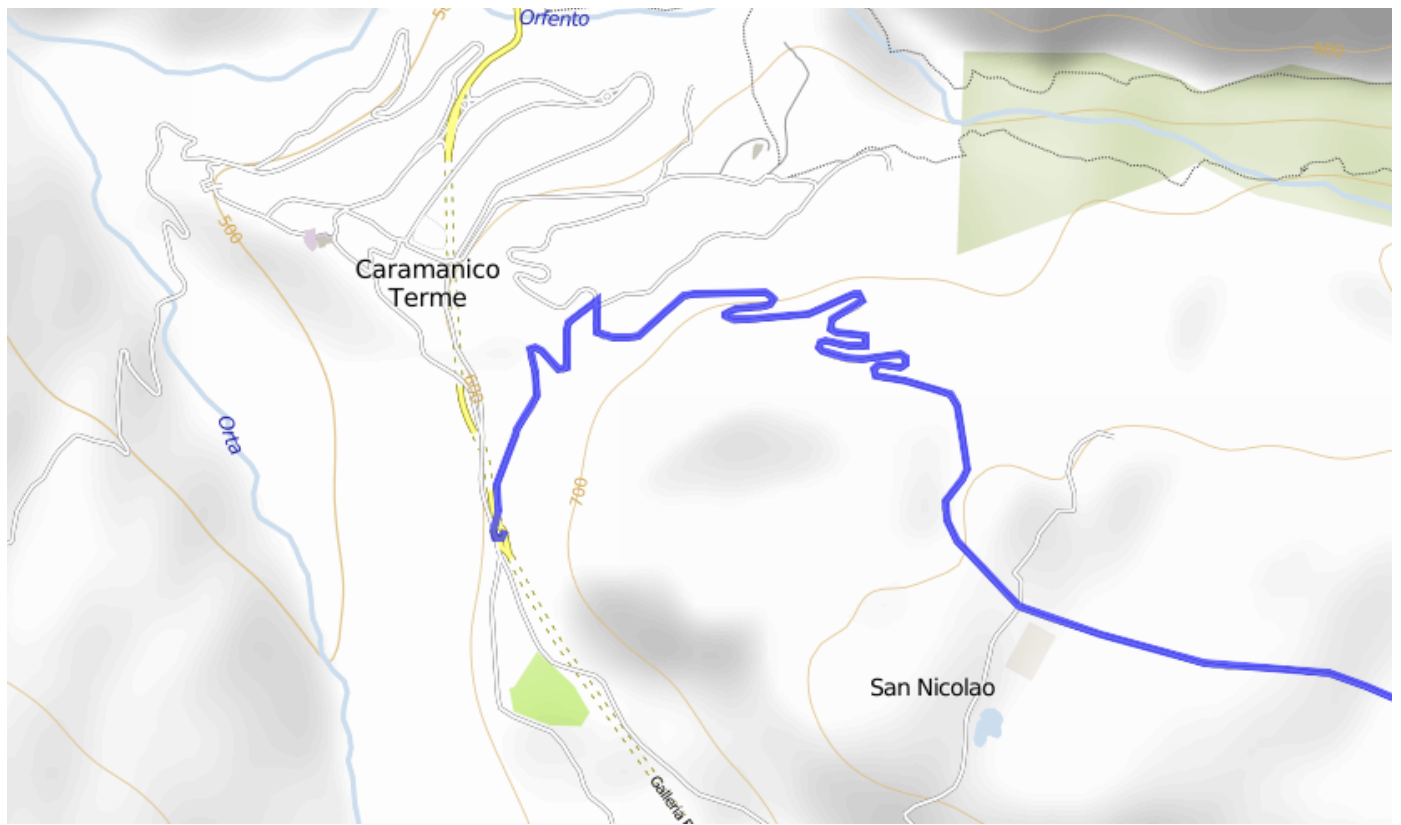




Map 1 / 3



Map 2 / 3



Map 3 / 3