



Opens route in mobile
browser or app

Mountain Valleys of Piemonte (Variant via the Colle Esischie and Colle di Sampeyre)

by ItalyCyclingGuide

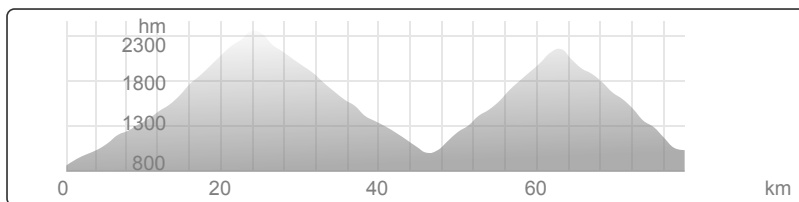
This is a variant to a cycle touring route through the alpine valleys of Piemonte in north-west Italy. This variant links the Val di Stura and Val Varaita and involves two challenging climbs.

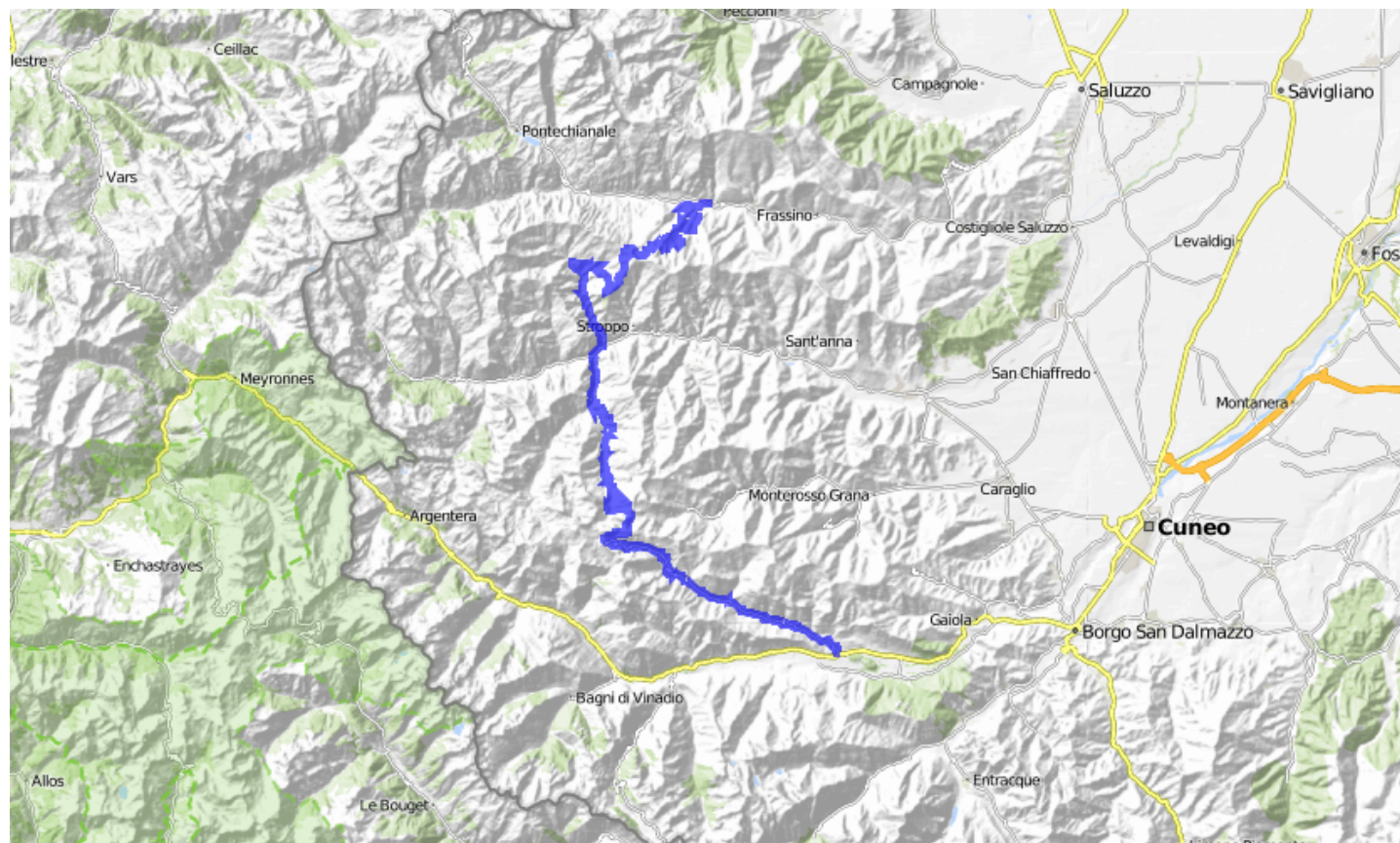
DISTANCE: 78 km

TOTAL VERTICAL CLIMB: 3050 hm

SURFACE: Paved

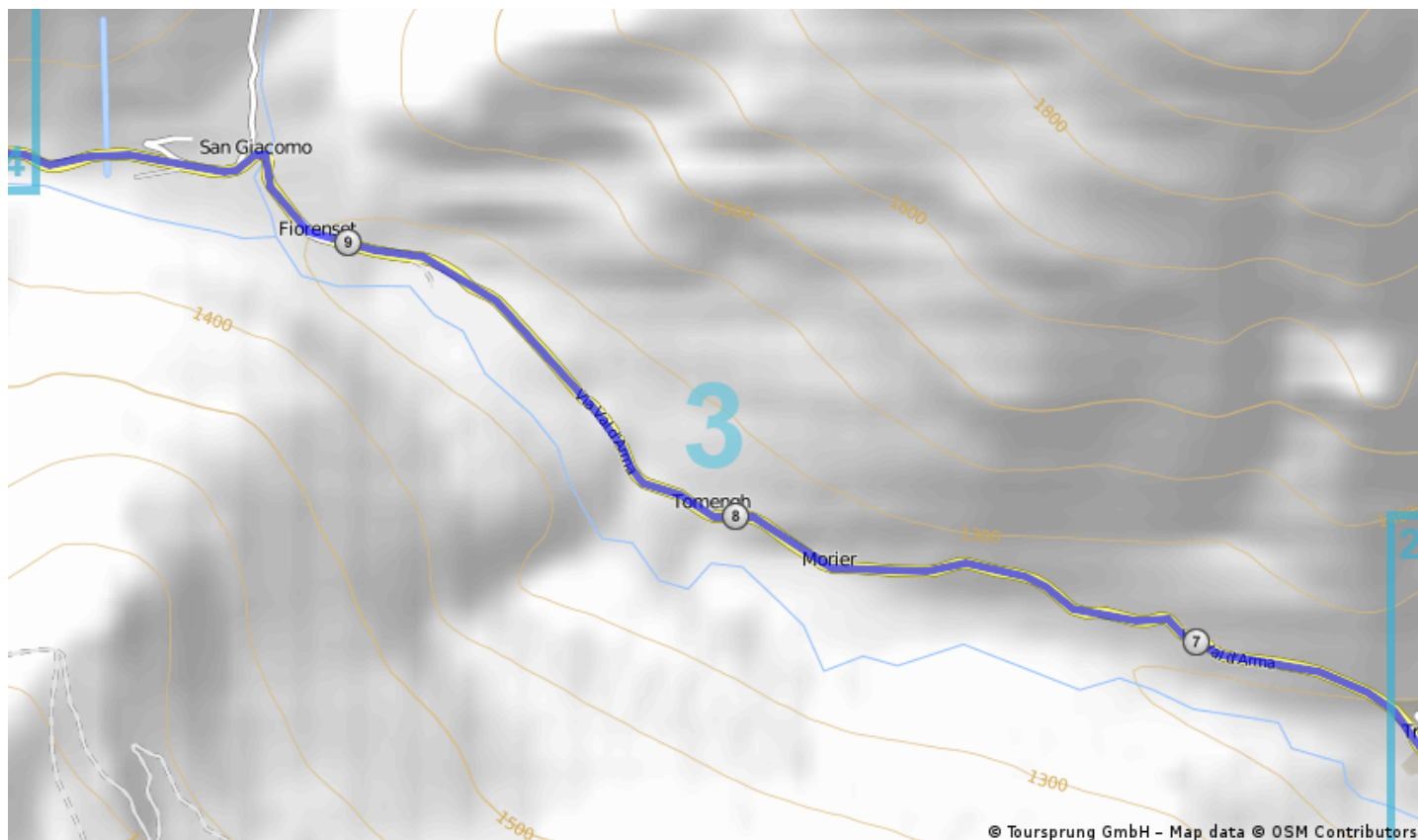
For the whole route please go to italy-cycling-guide.info.

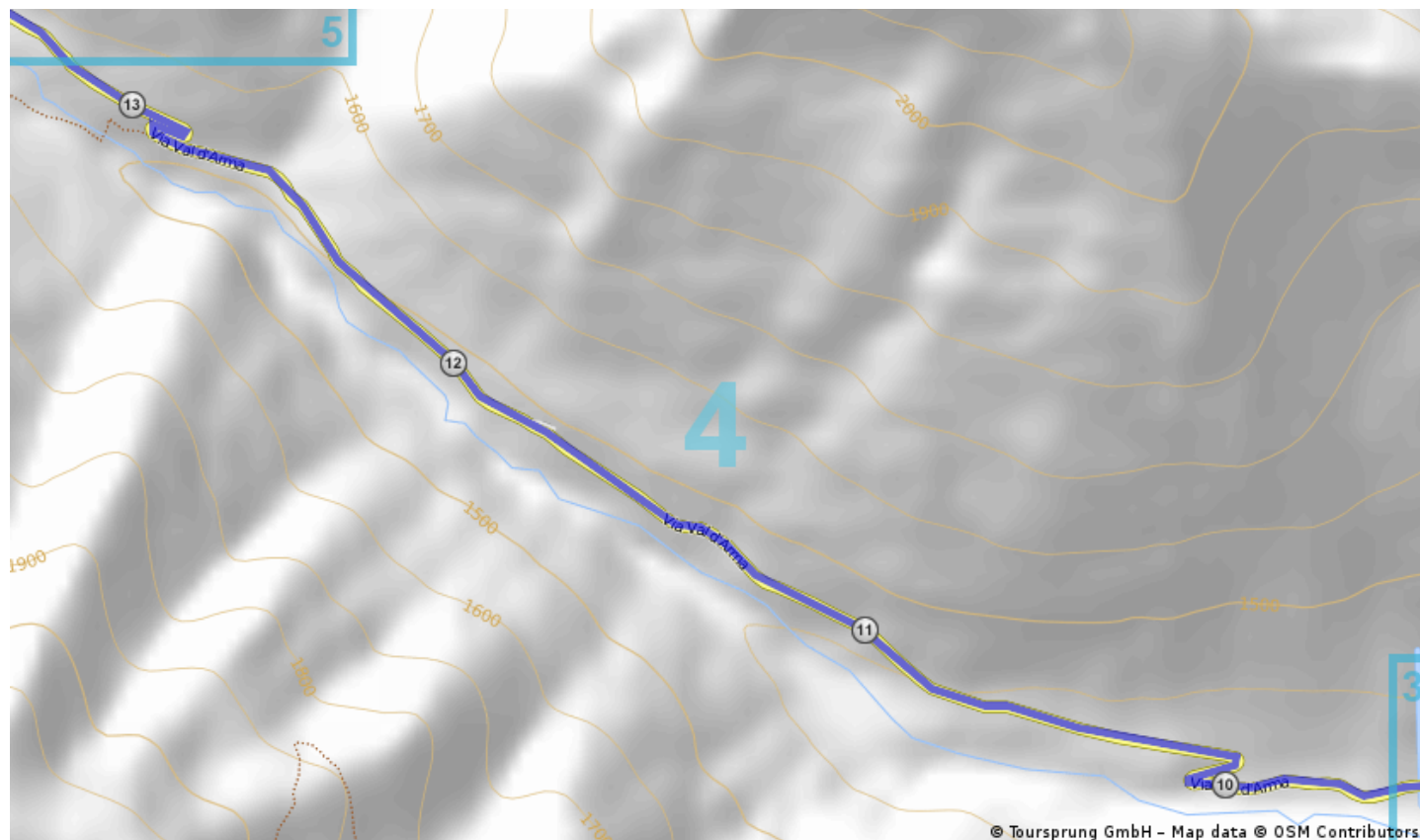


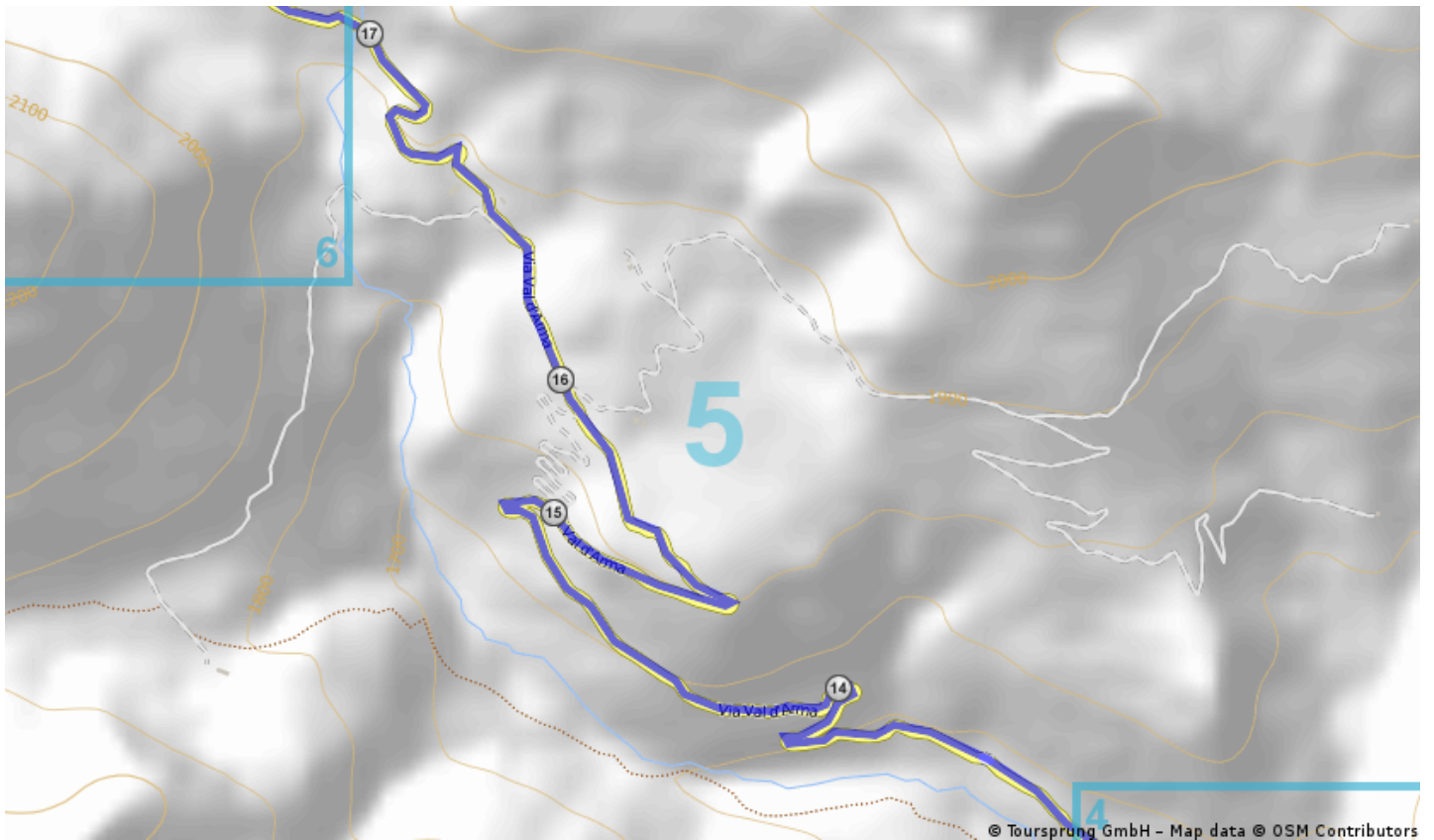


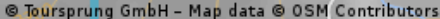


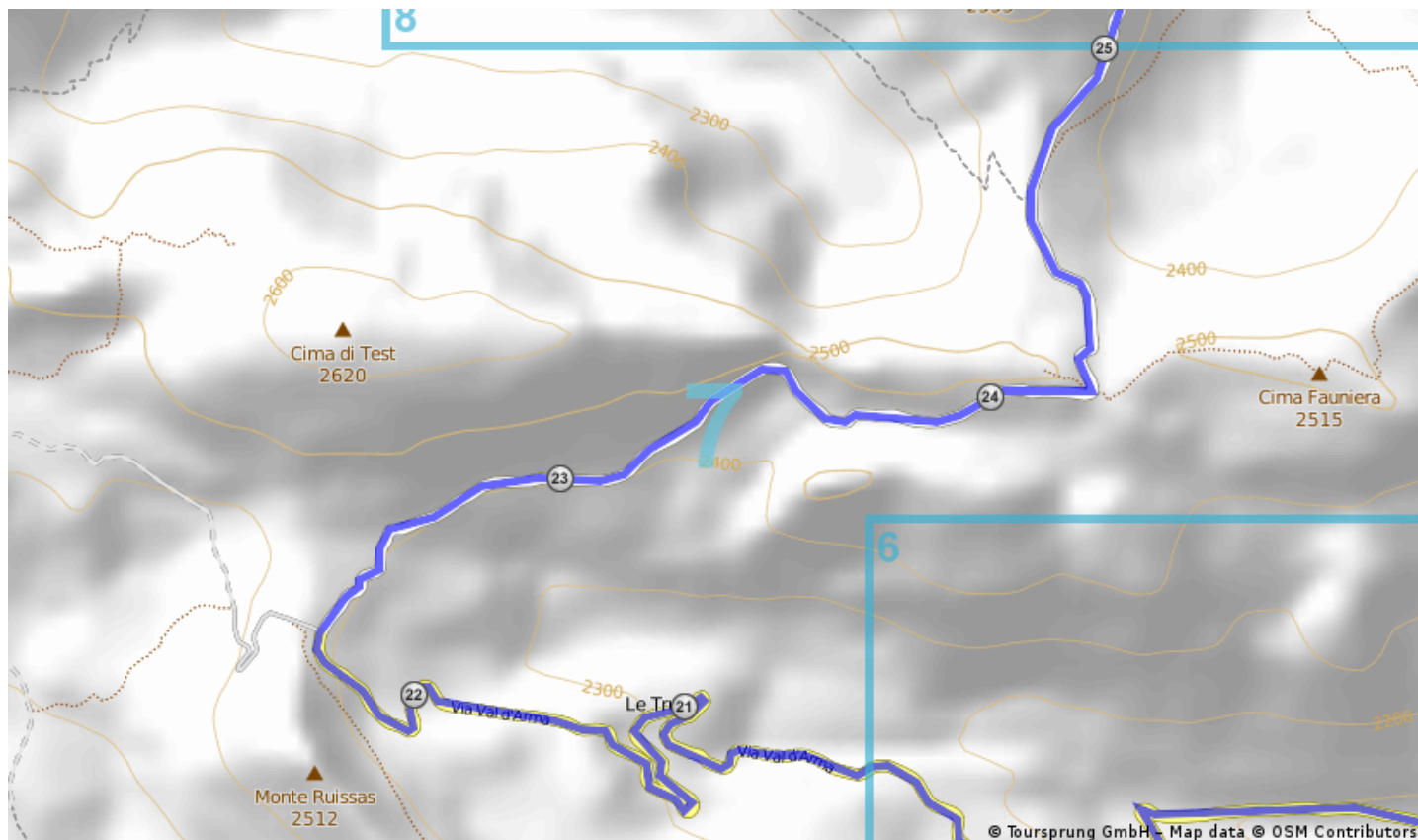


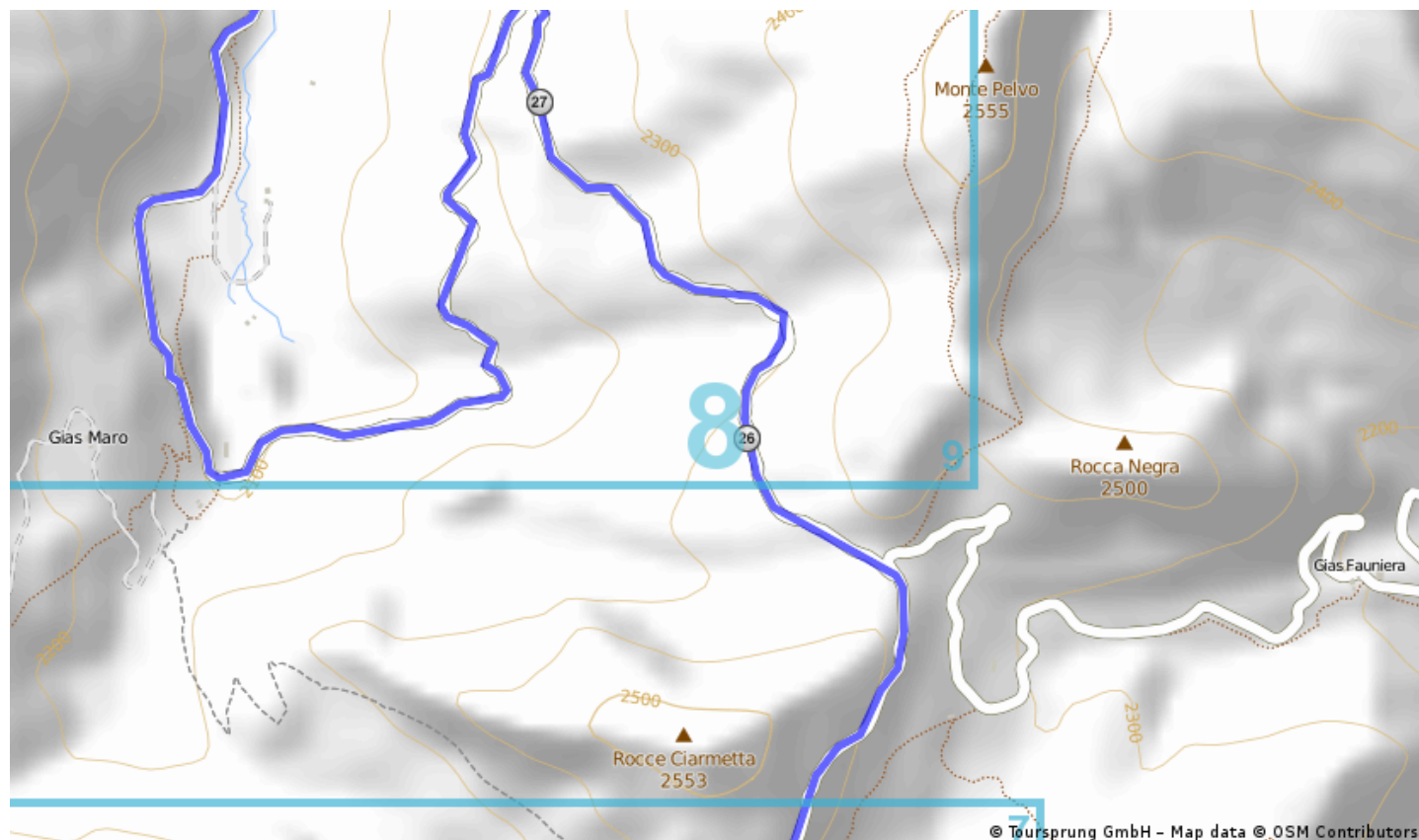


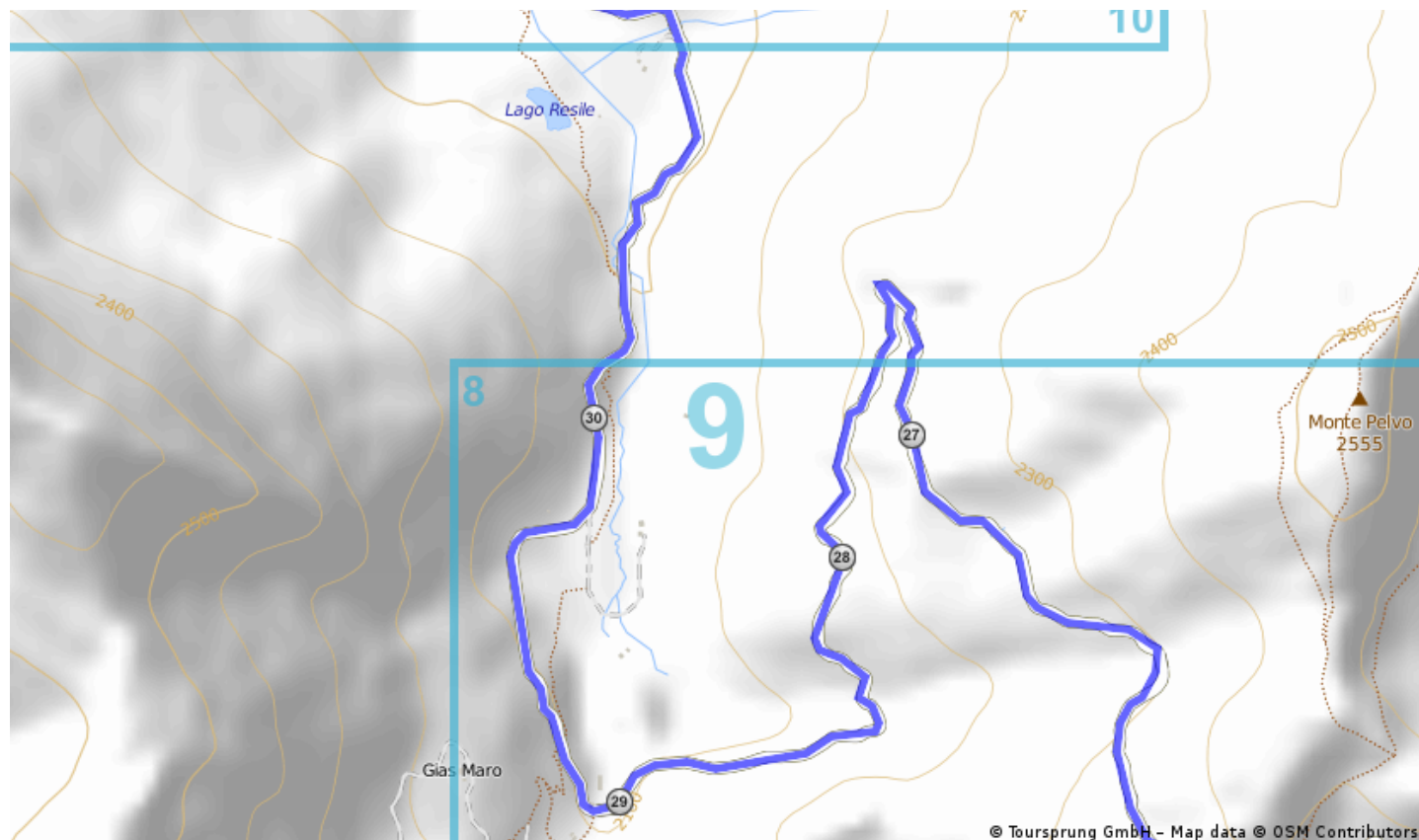


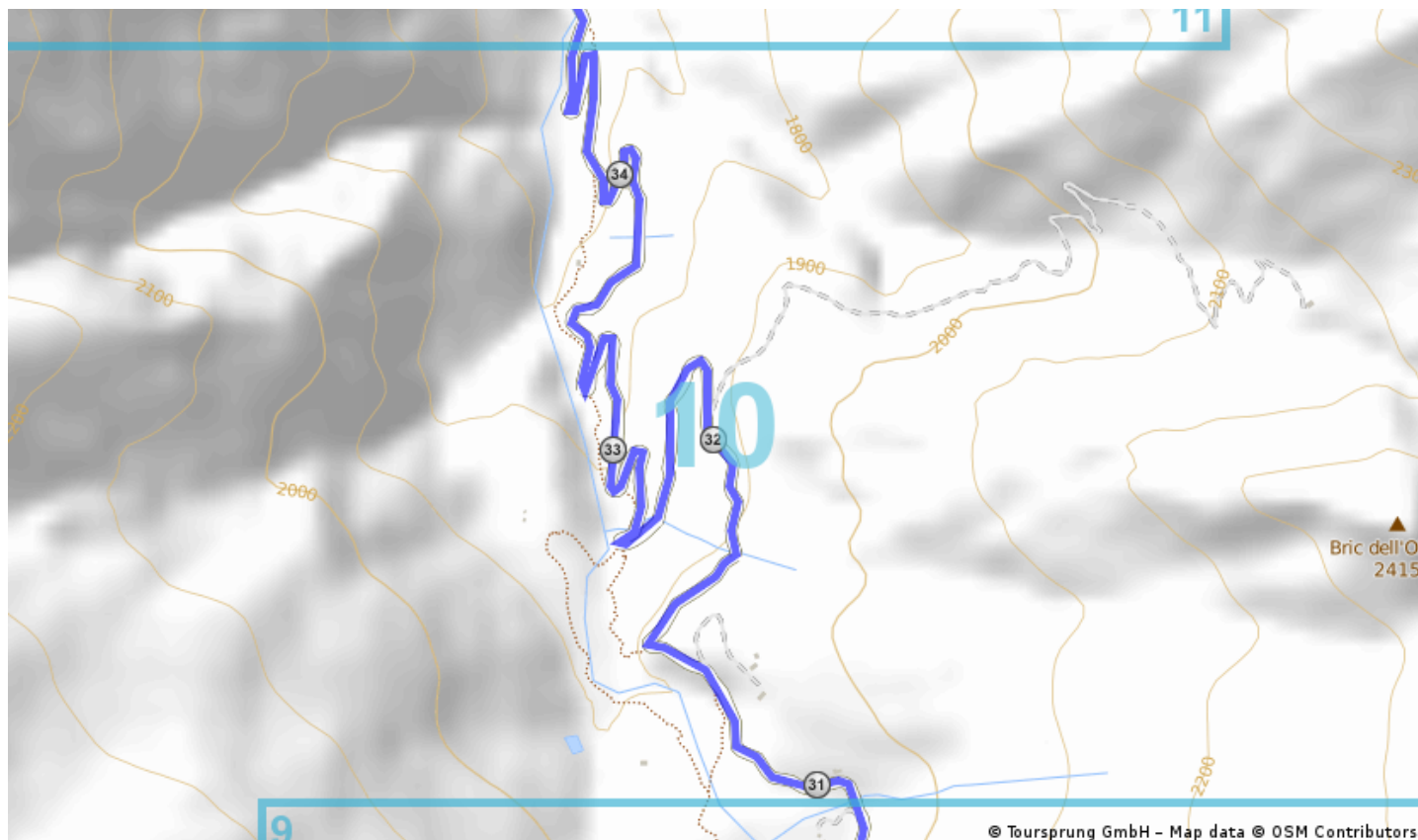


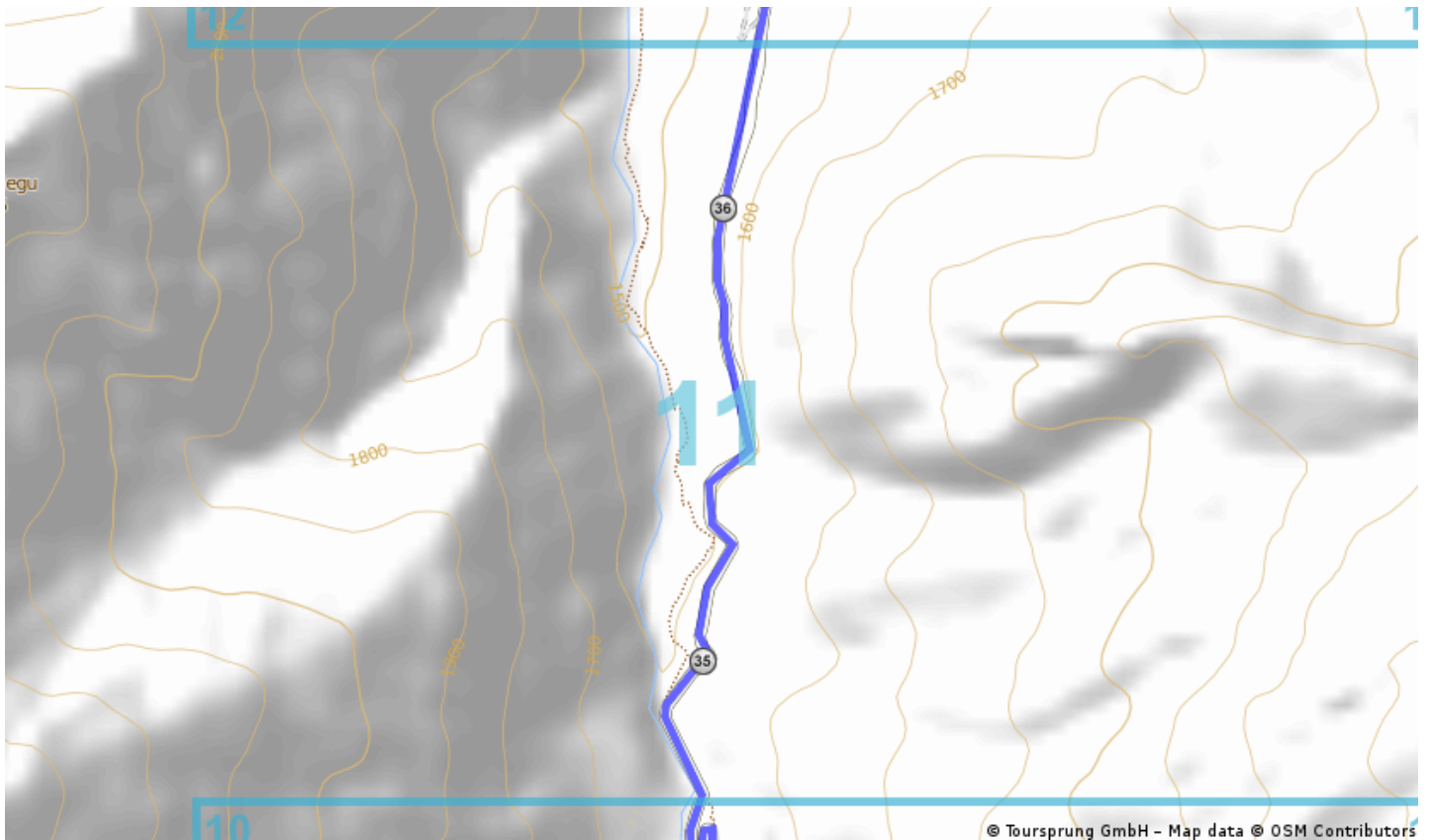


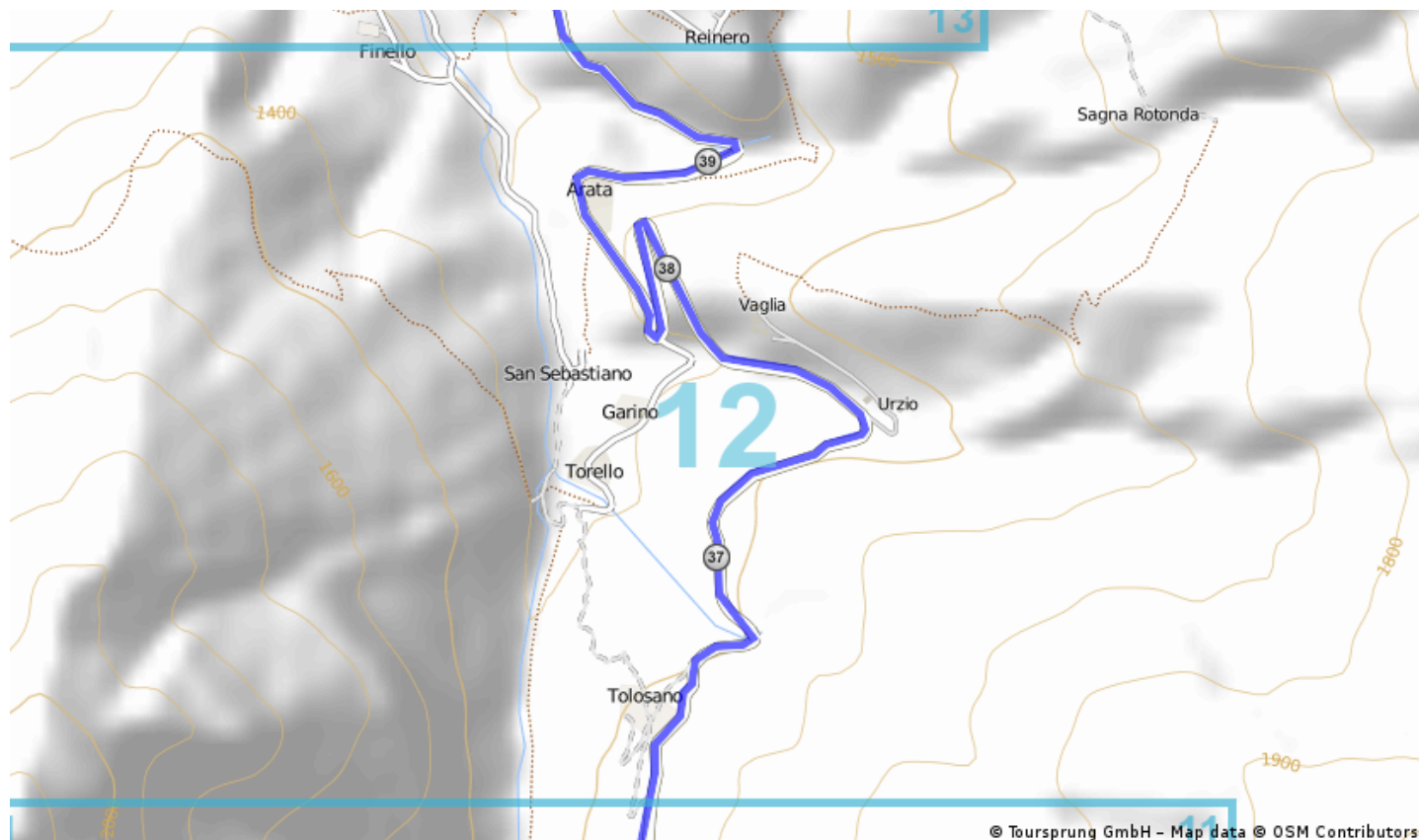


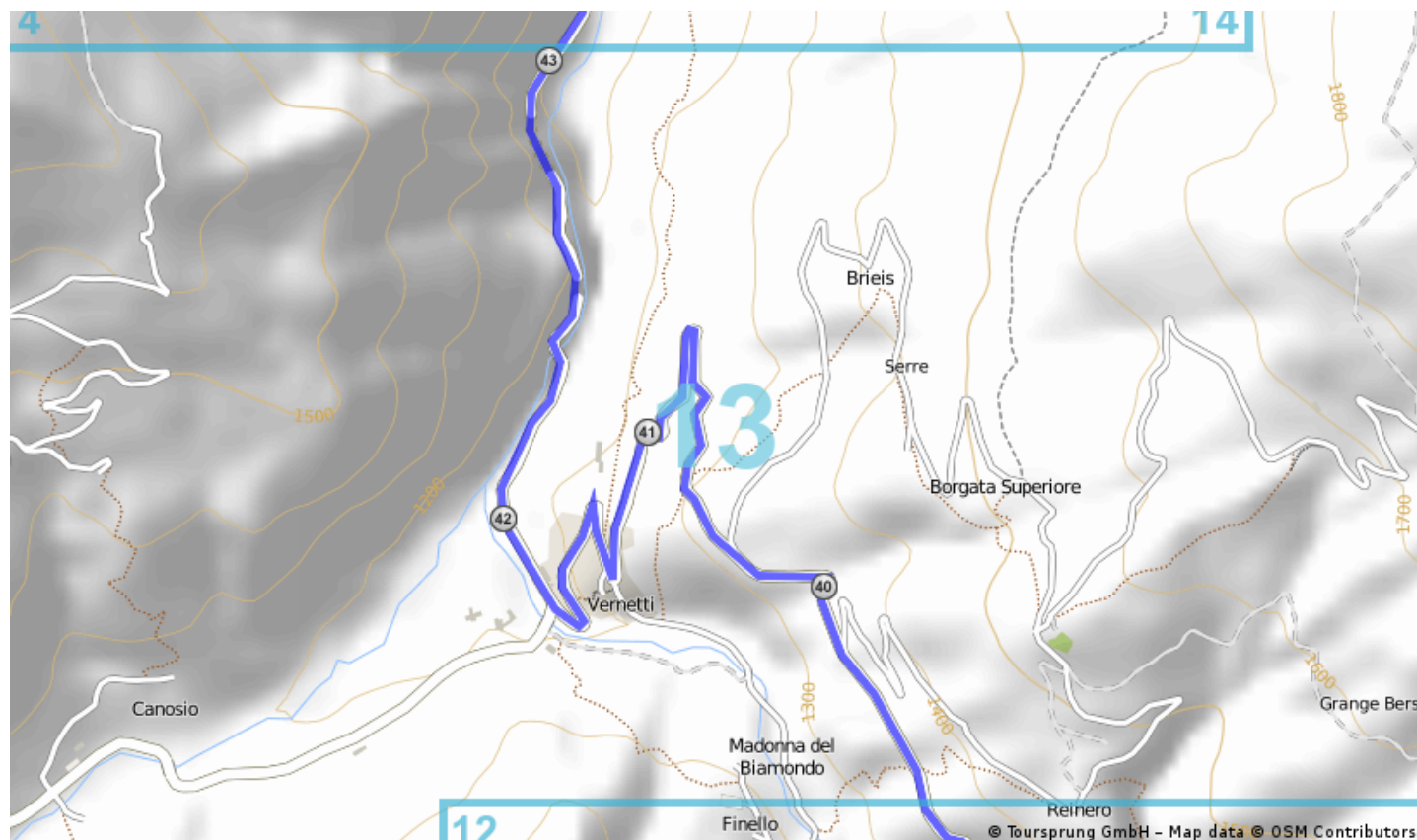


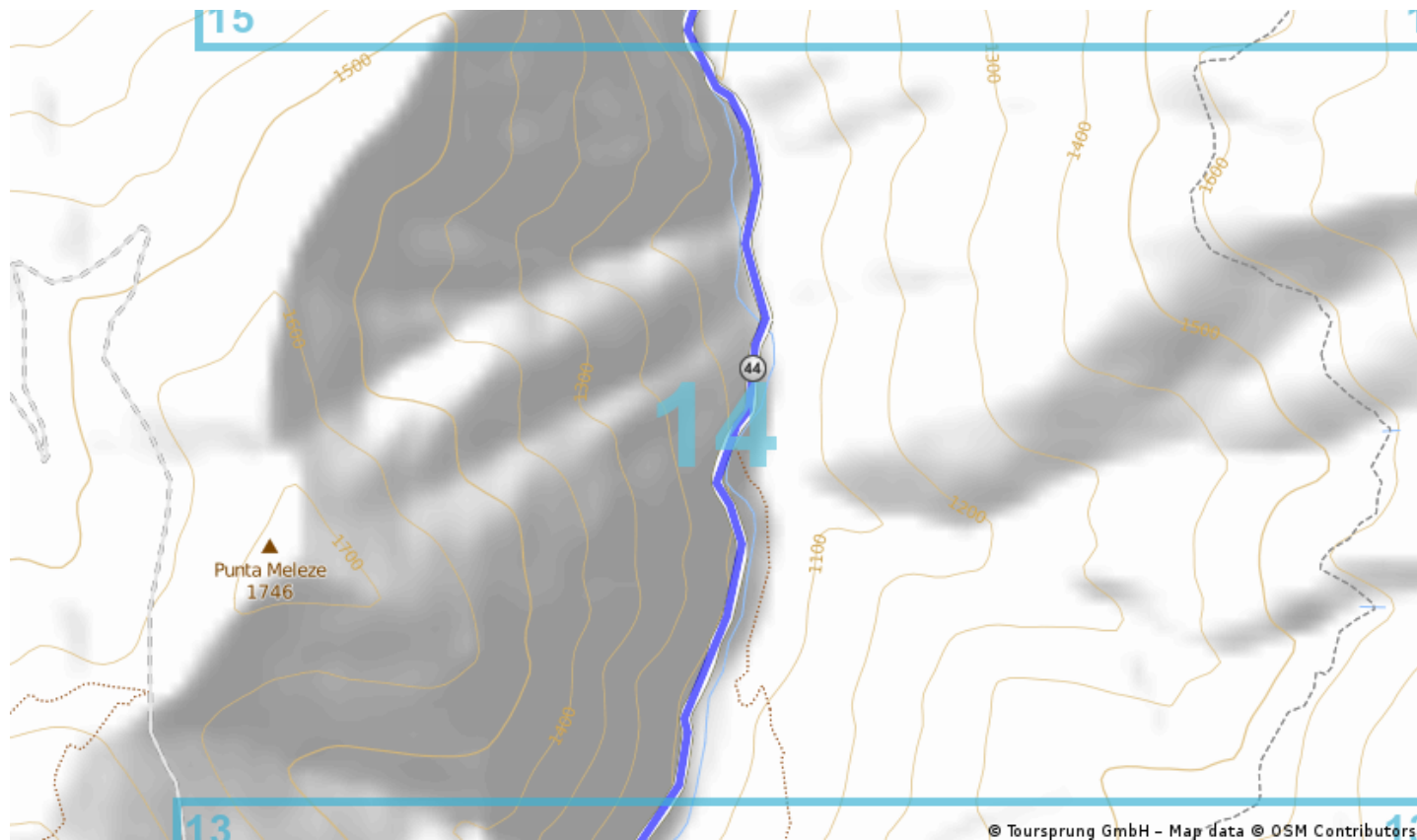


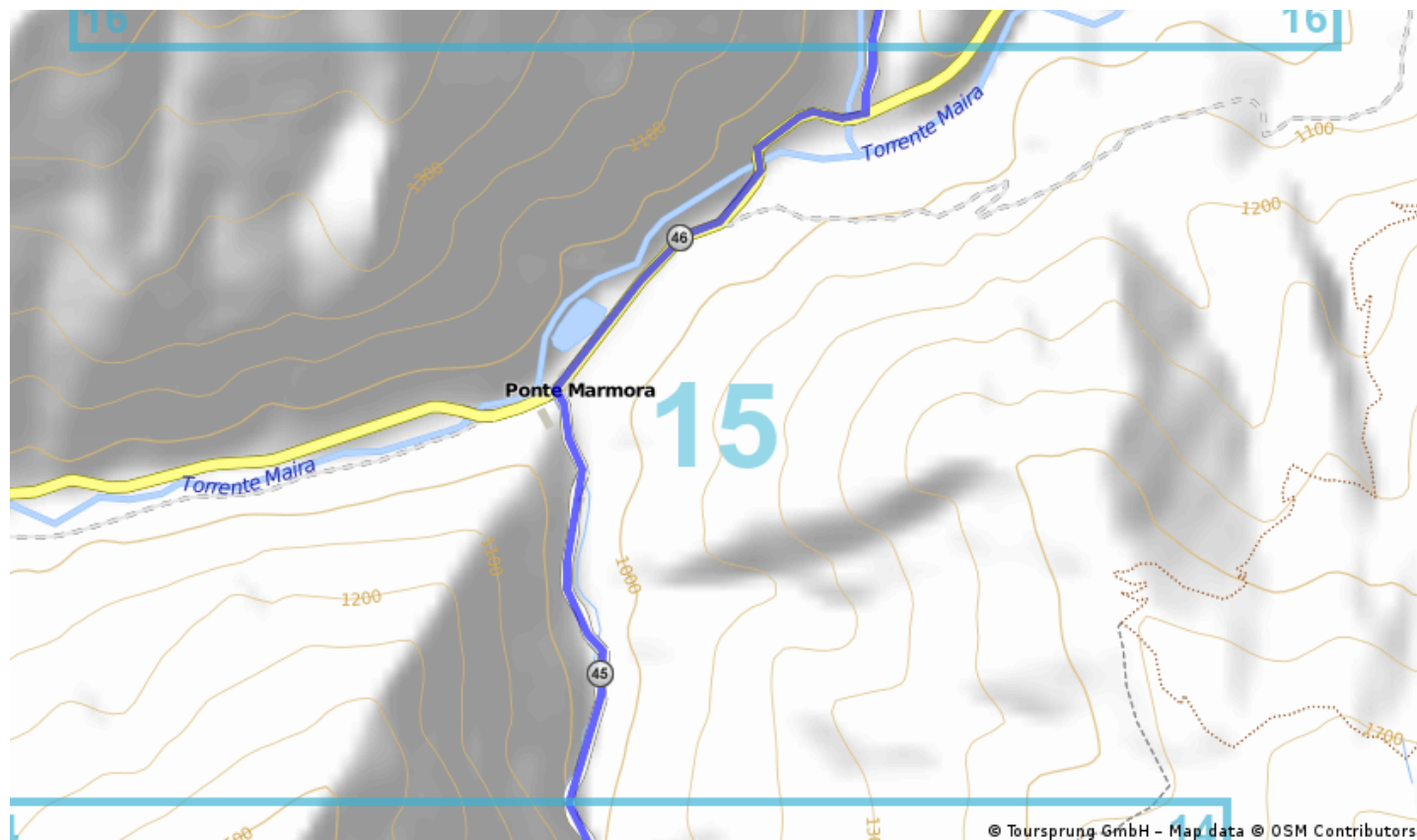


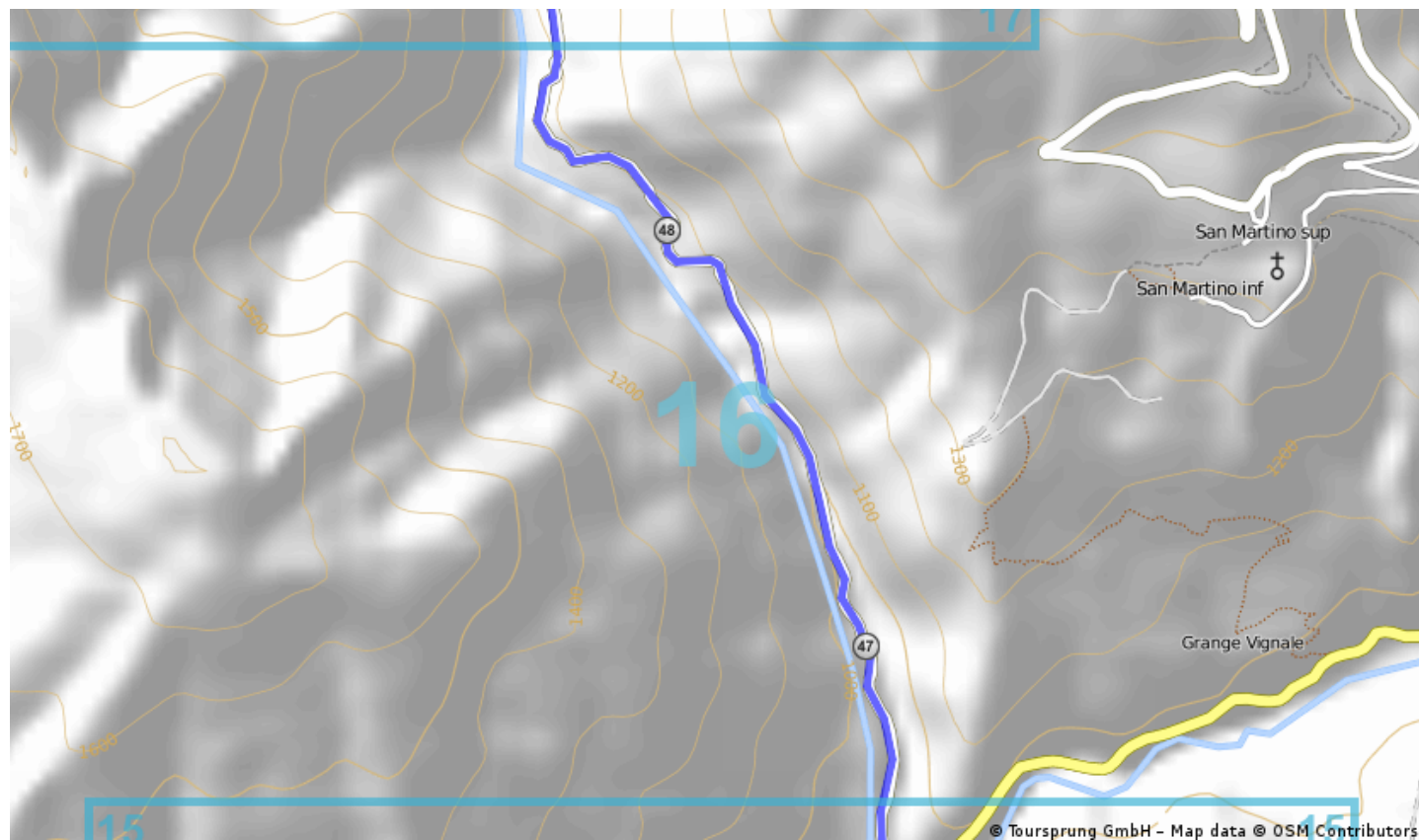


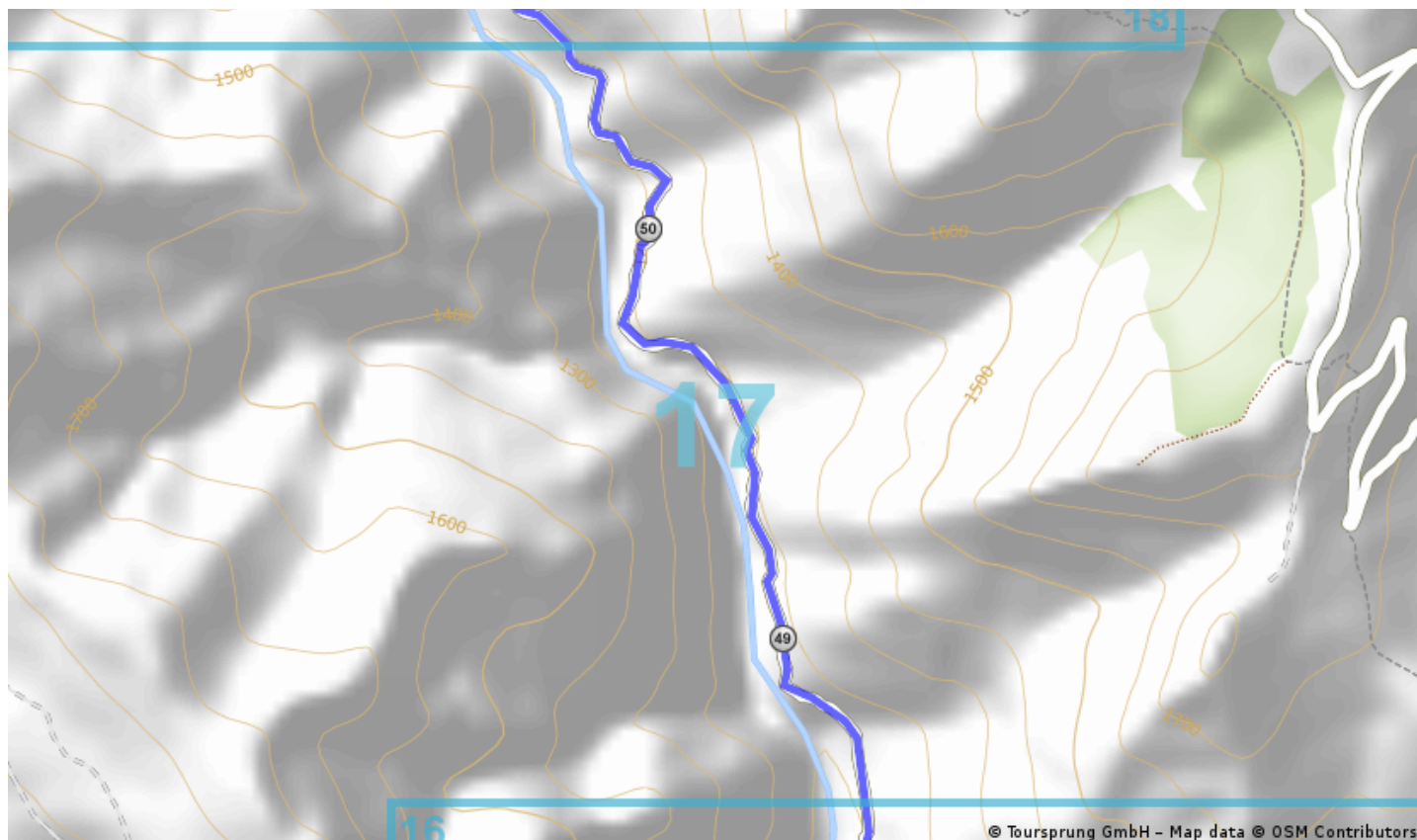


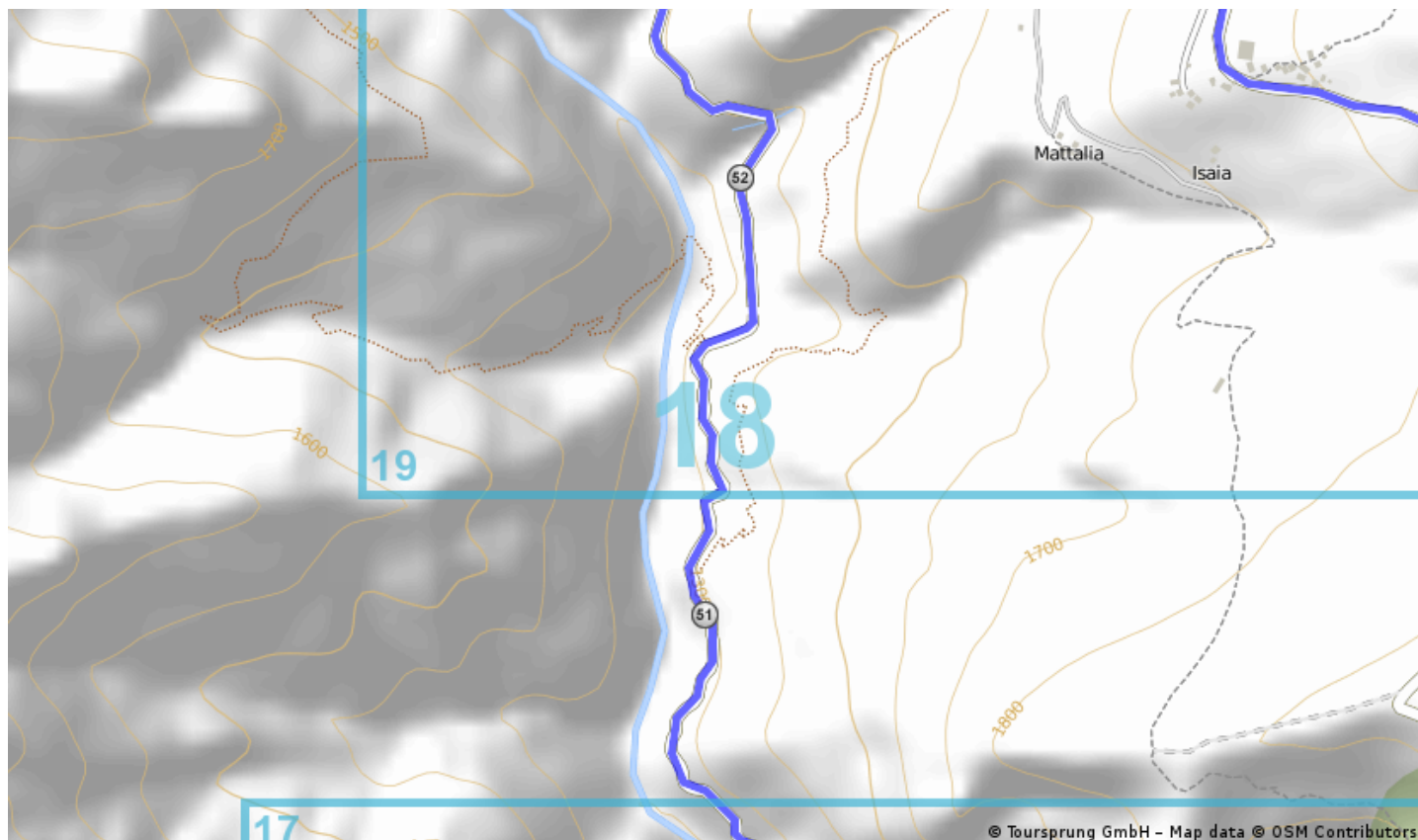


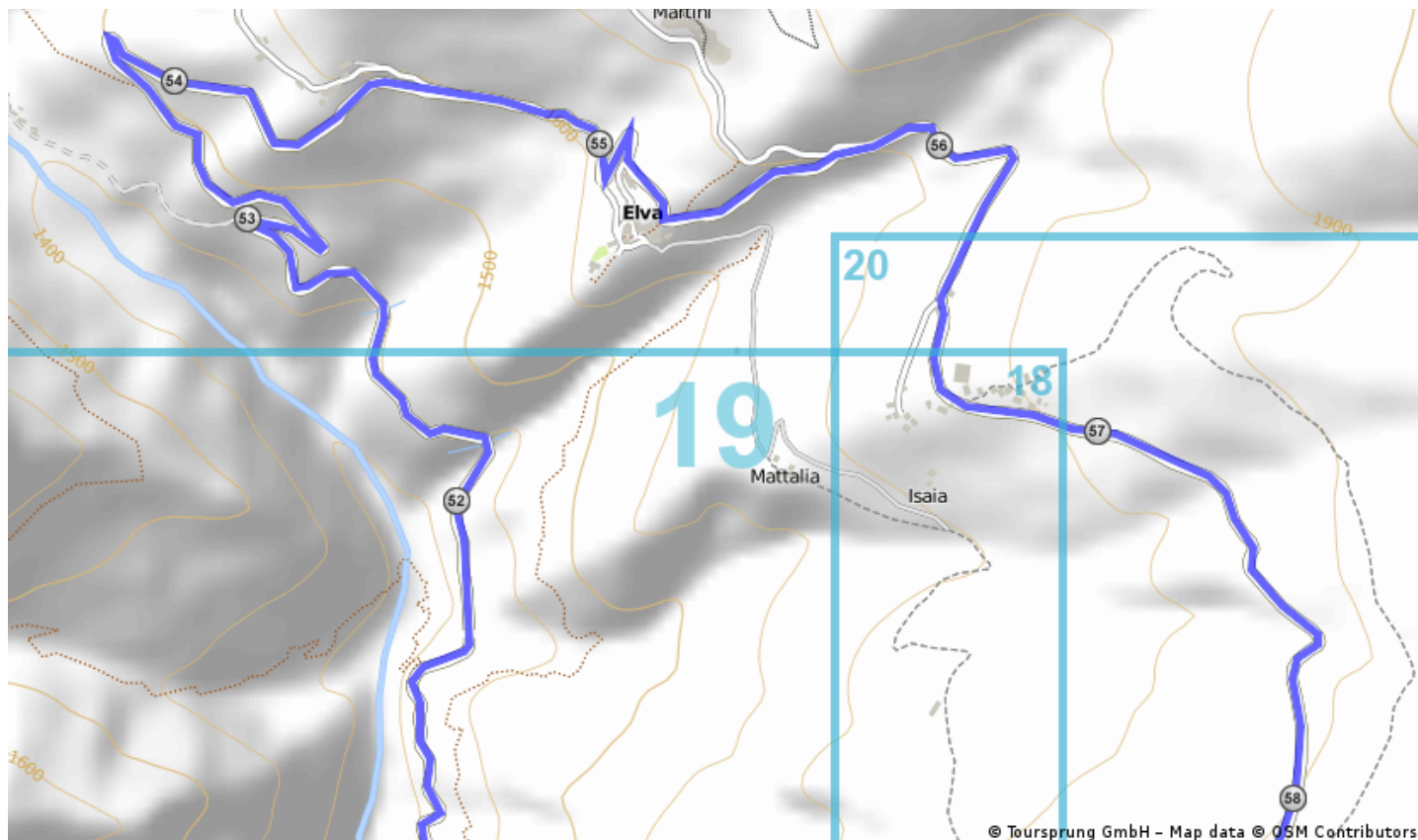


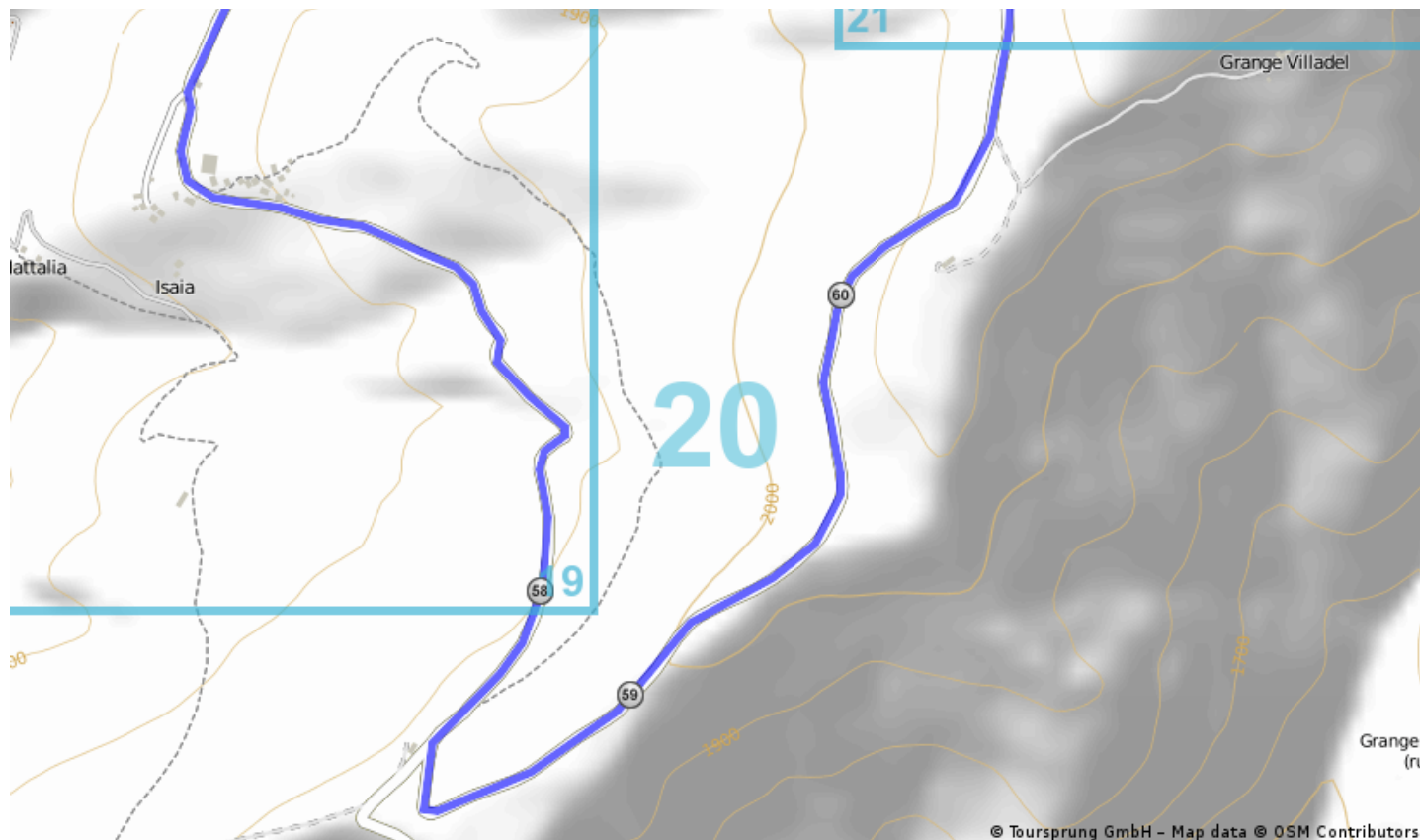


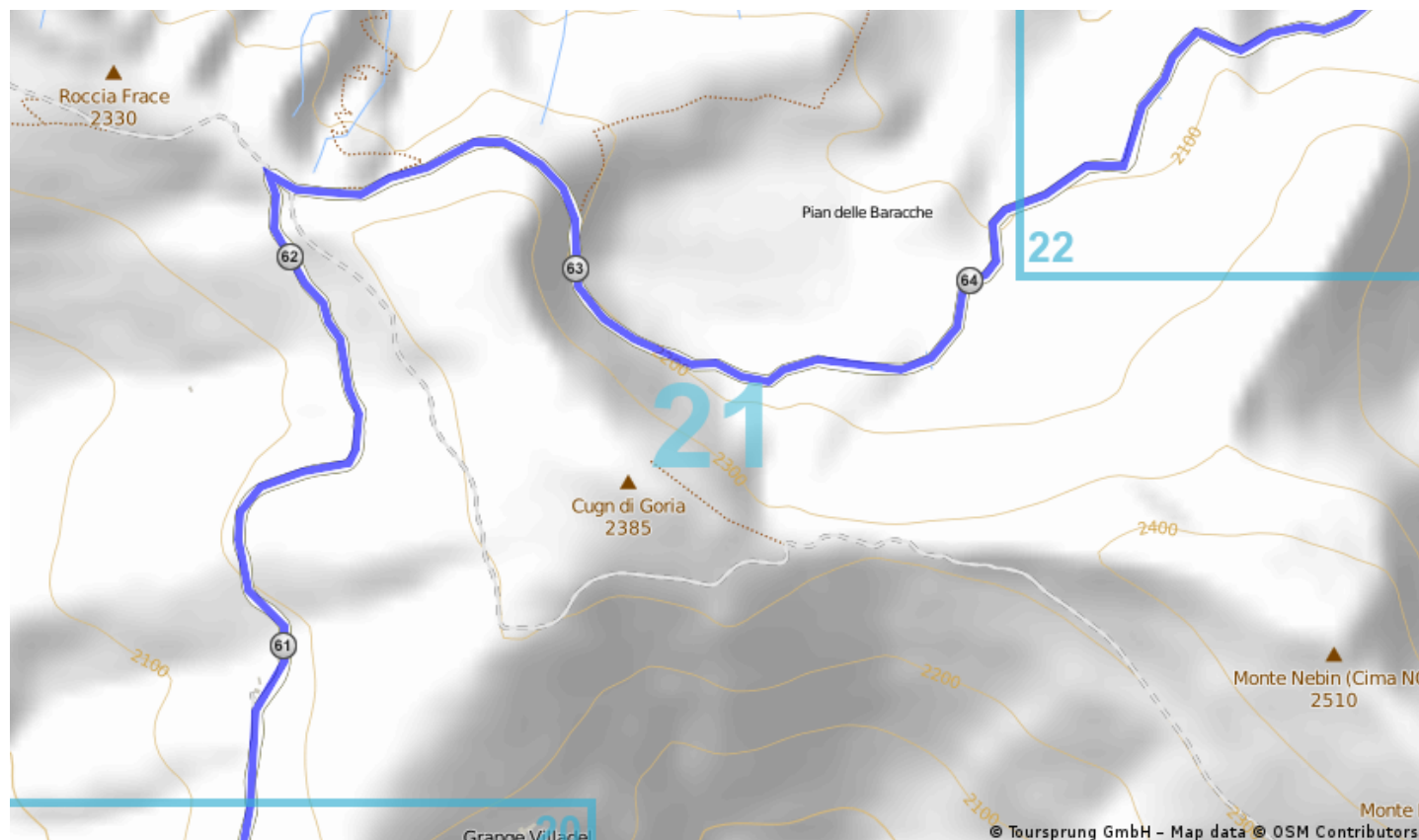


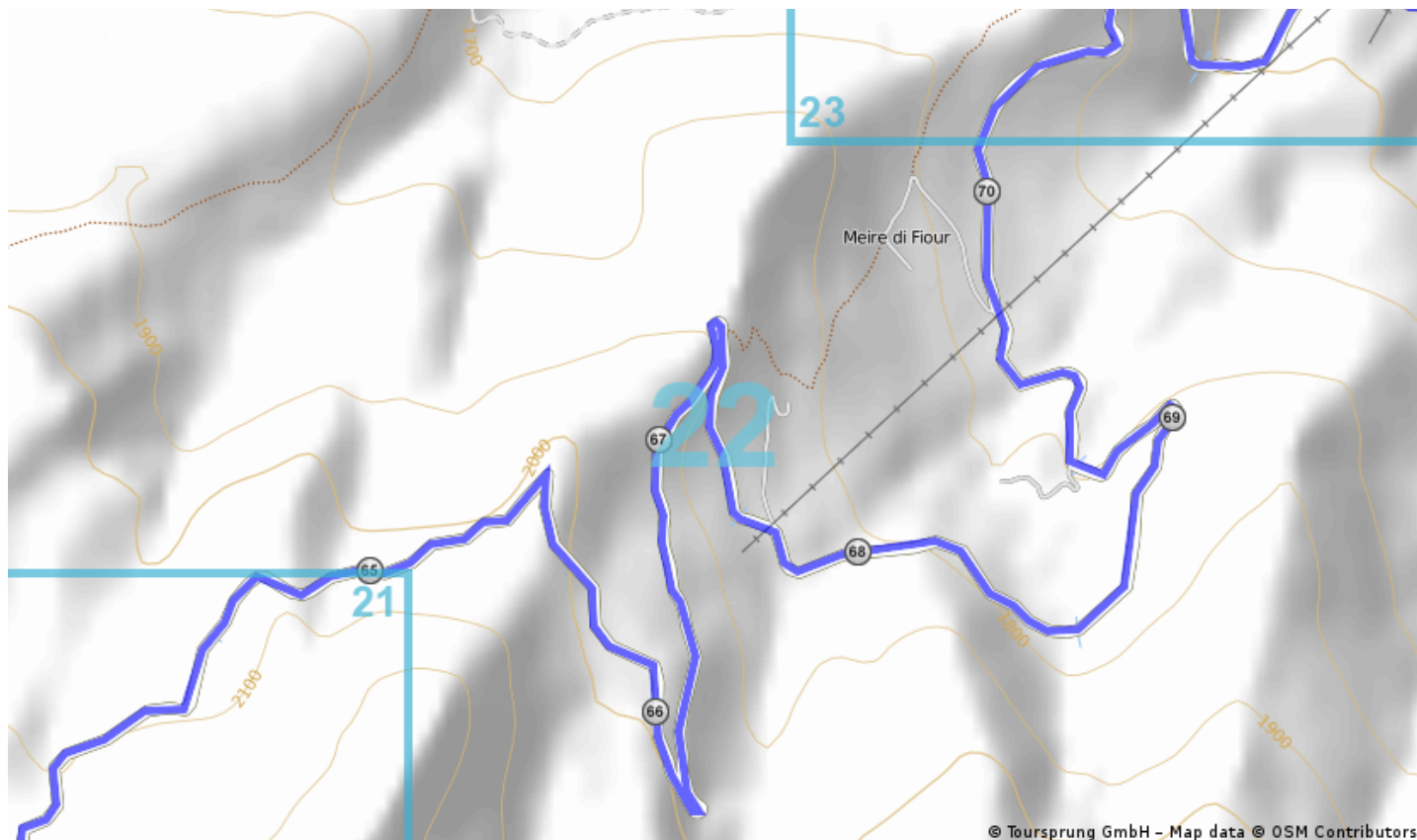


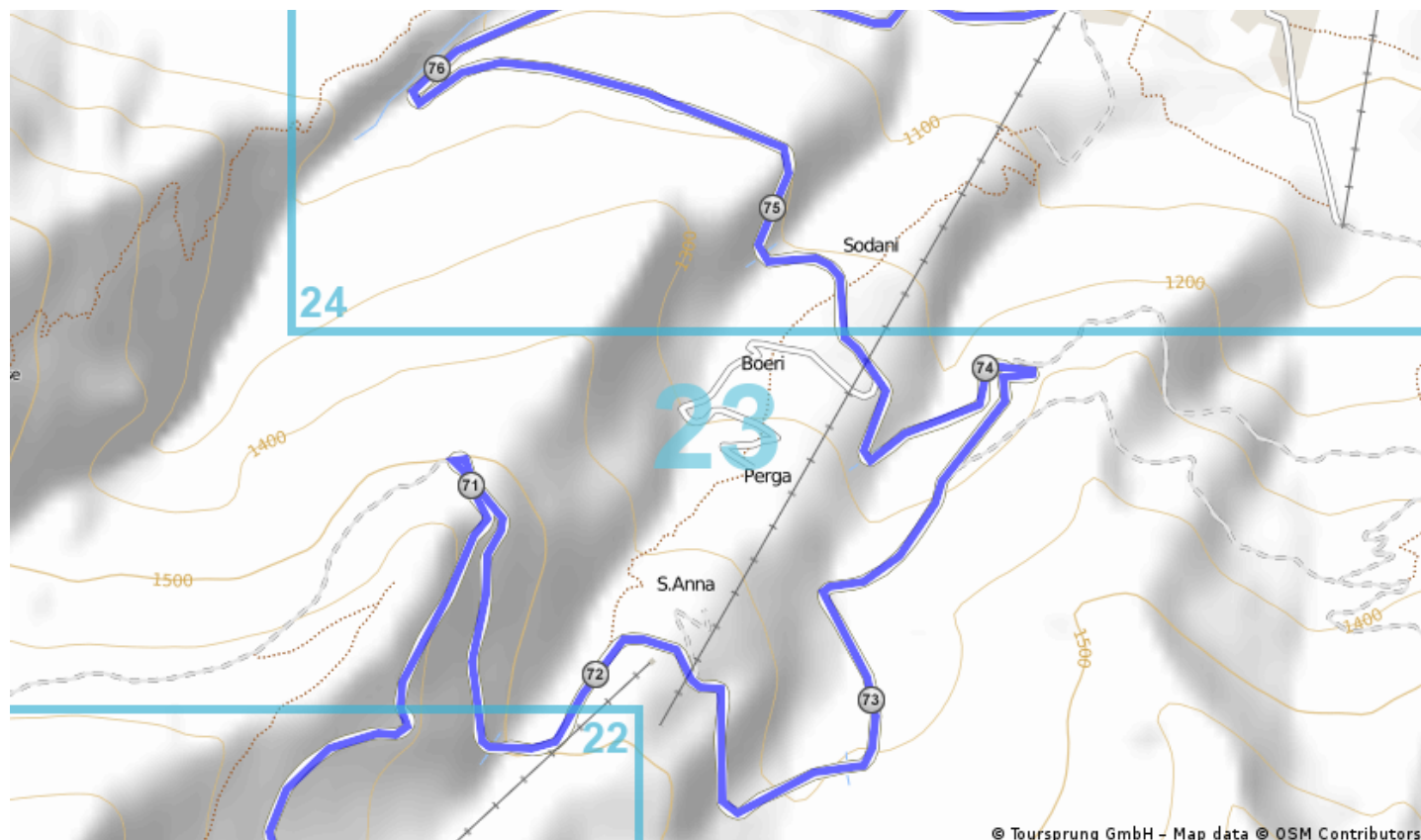


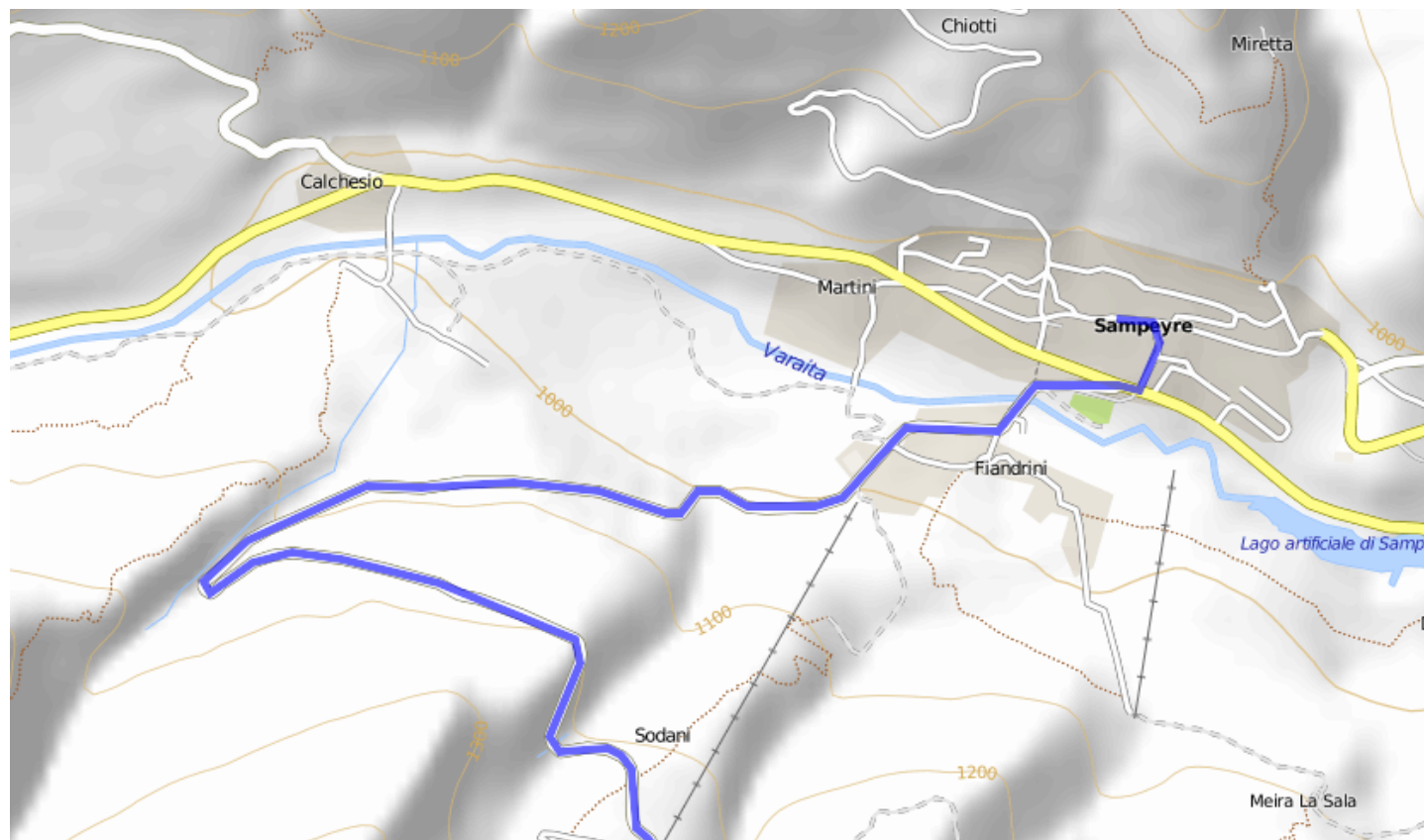












Map 24 / 24

powered by Bikemap • <http://www.bikemap.net/en/route/2825553/> • 11/12/2014