



Opens route in mobile  
browser or app

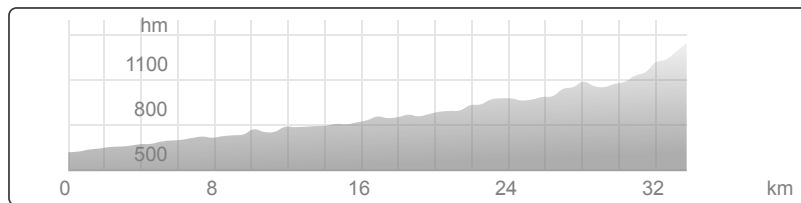
## Mountain Valleys of Piemonte: 1 - The Val Gesso

by ItalyCyclingGuide

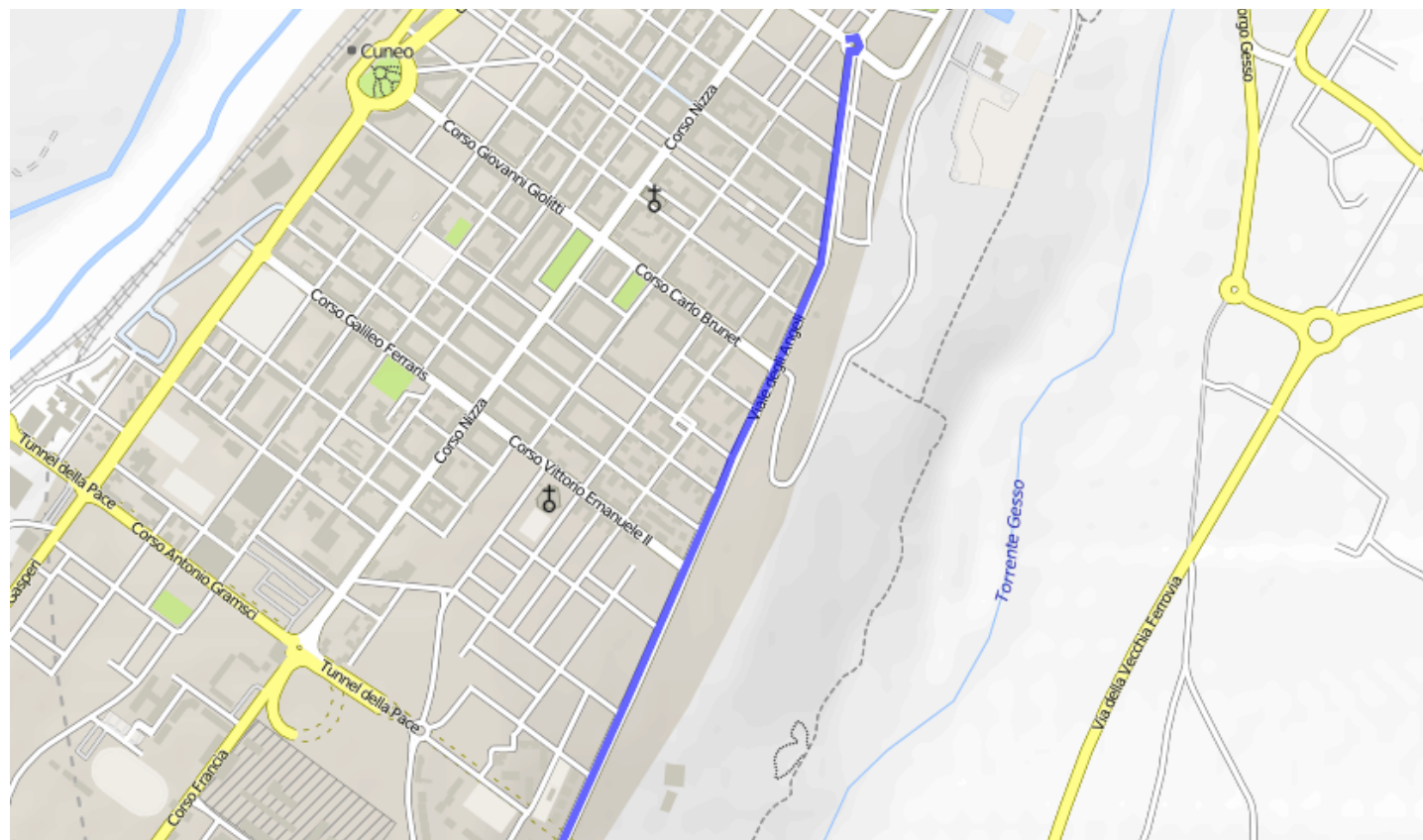
This route is part of a 627 kilometre cycle touring route exploring the Alpine valleys of Piemonte in north west Italy. For a detailed guide please go to [italy-cycling-guide.info](http://italy-cycling-guide.info).

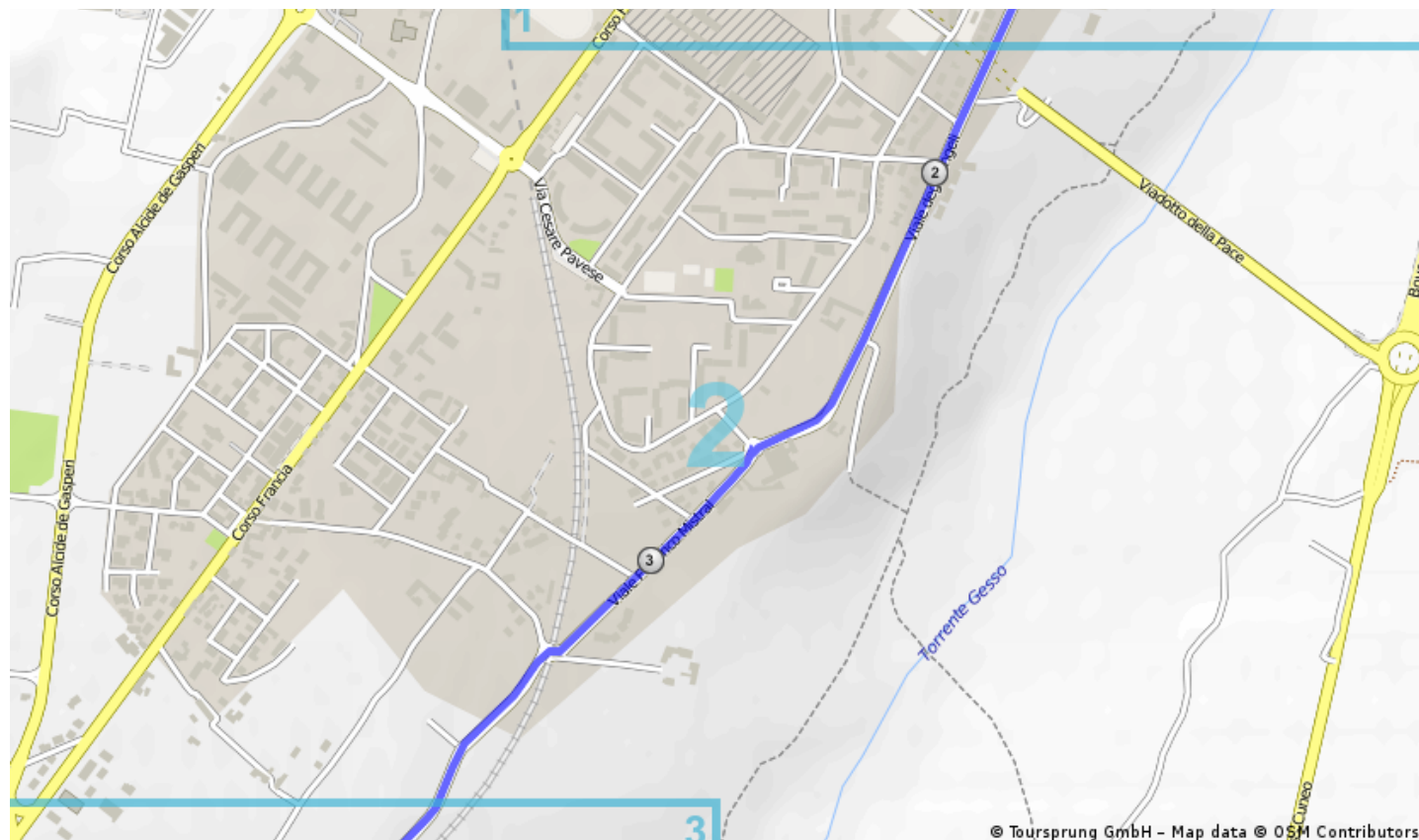
<b>DISTANCE:</b>	34 km
<b>TOTAL VERTICAL CLIMB:</b>	780 hm
<b>SURFACE:</b>	Paved

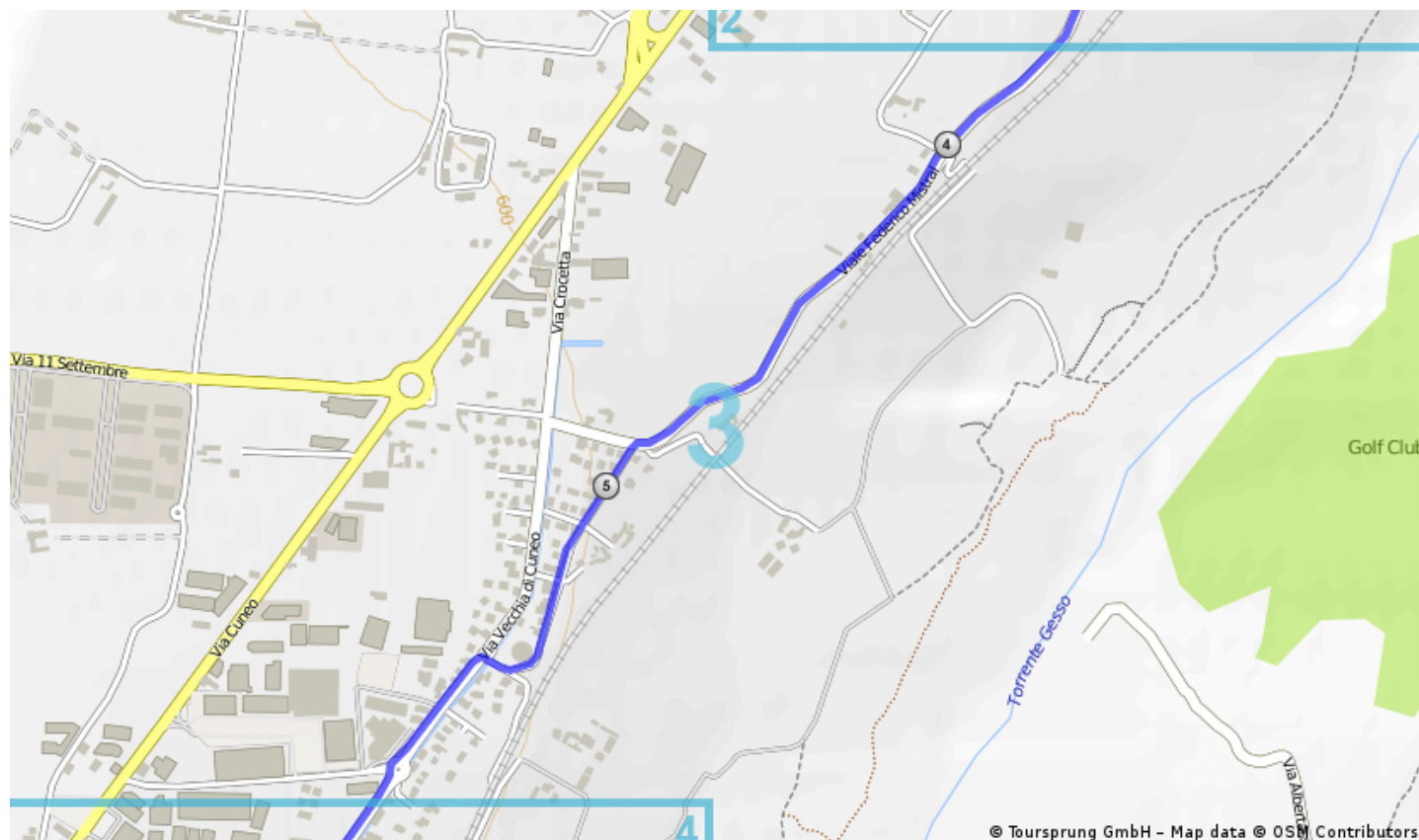
Please note that the map only shows the route one way - you will need to follow the maps in reverse to the start point of the next section at Borgo San Dalmazzo.

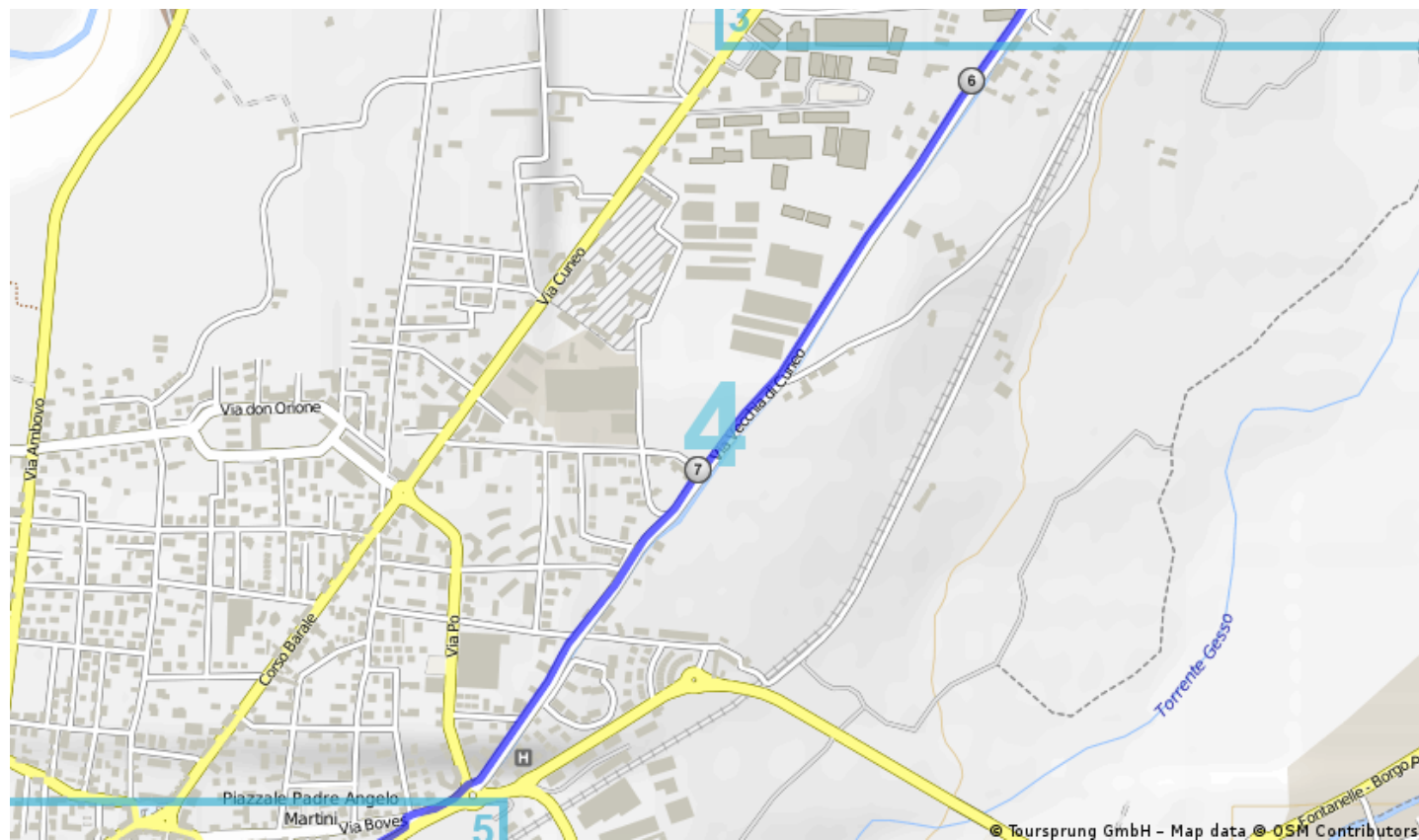




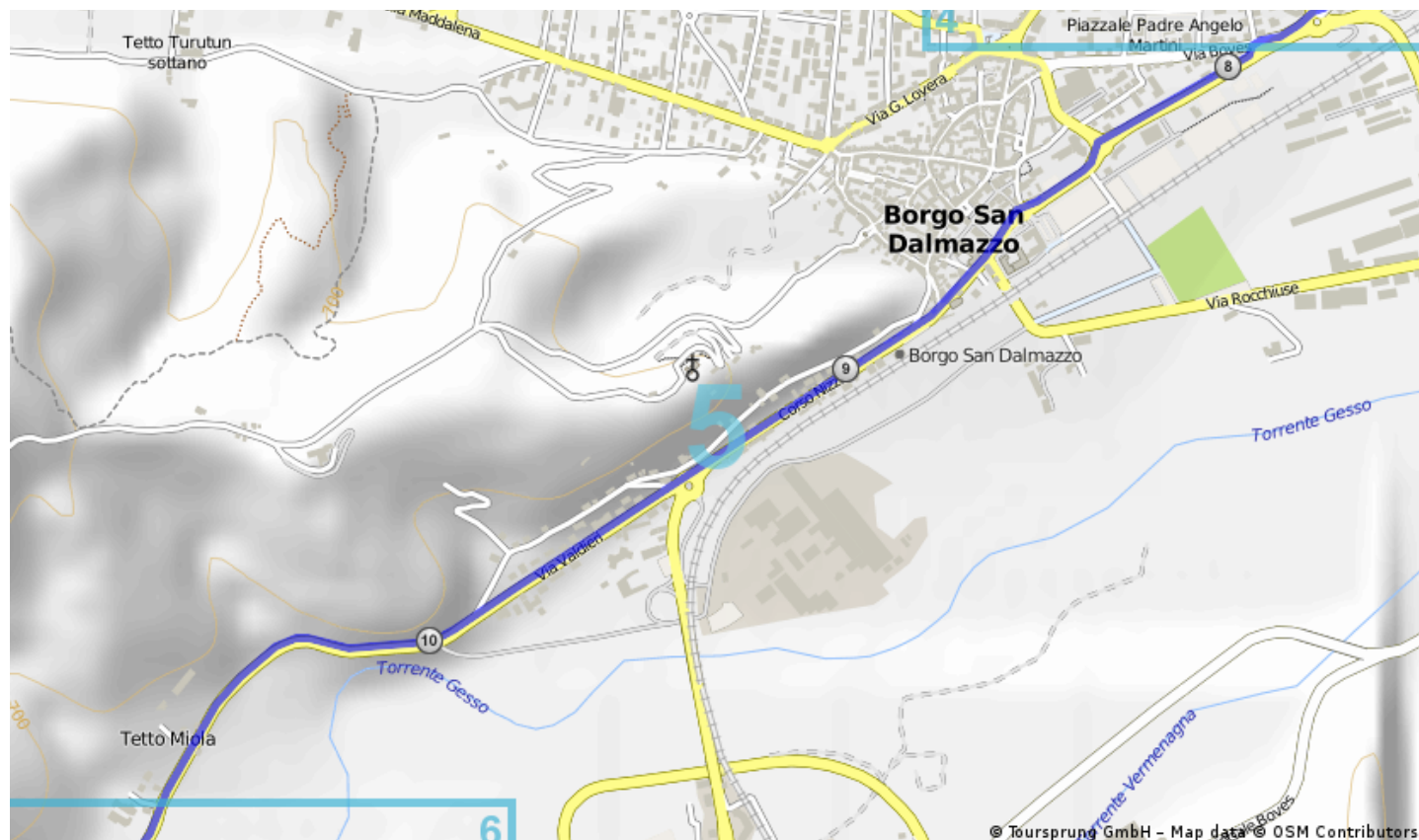


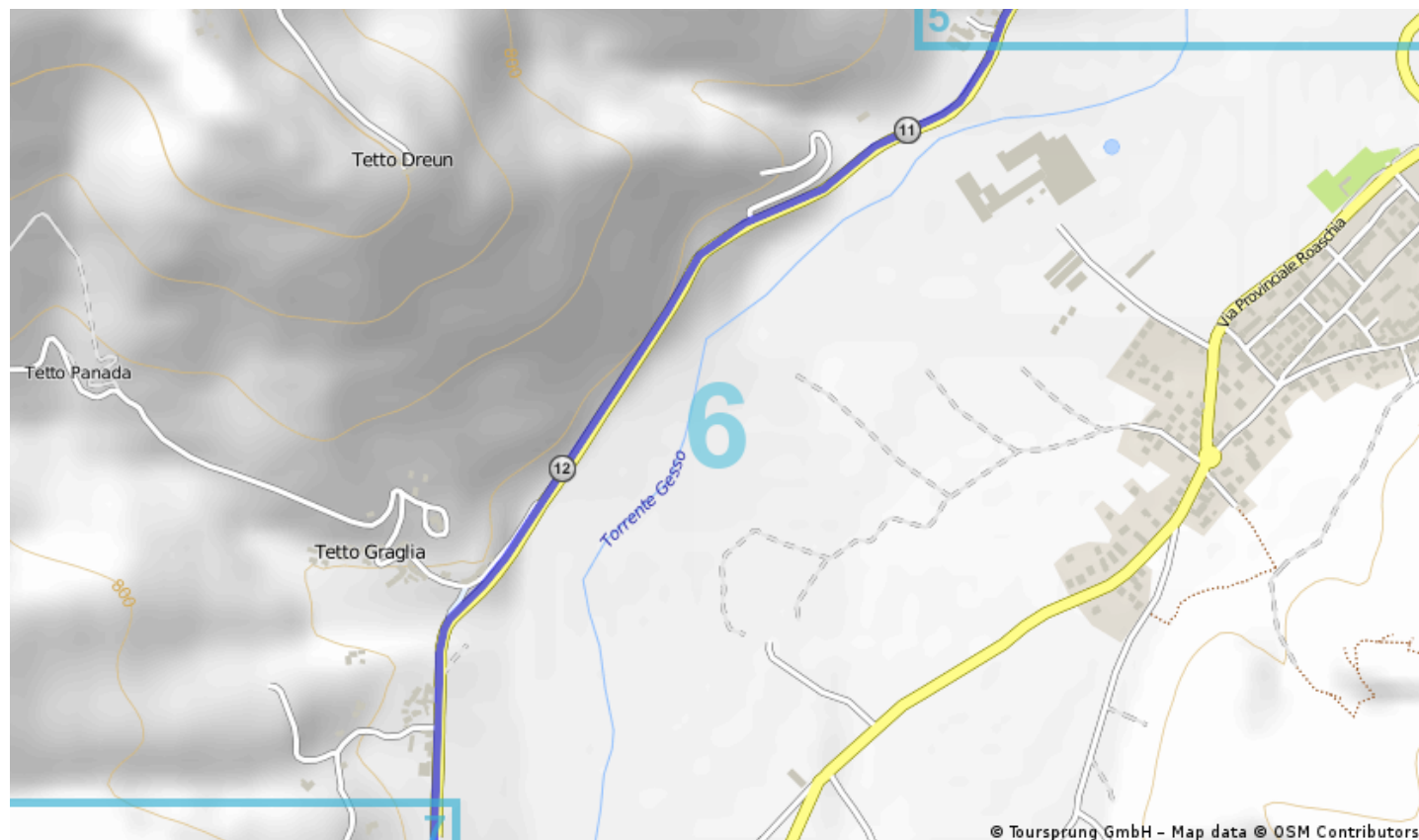




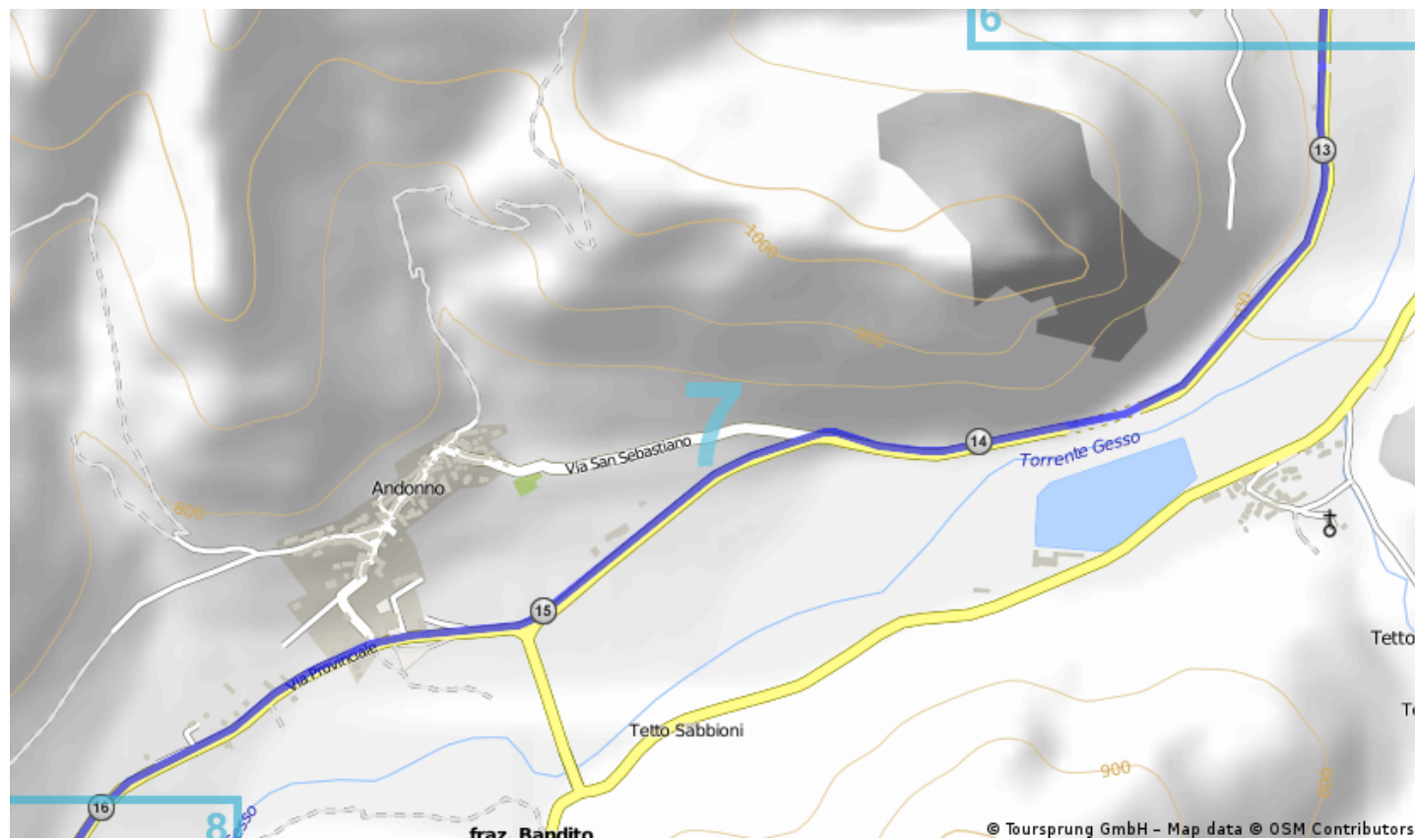


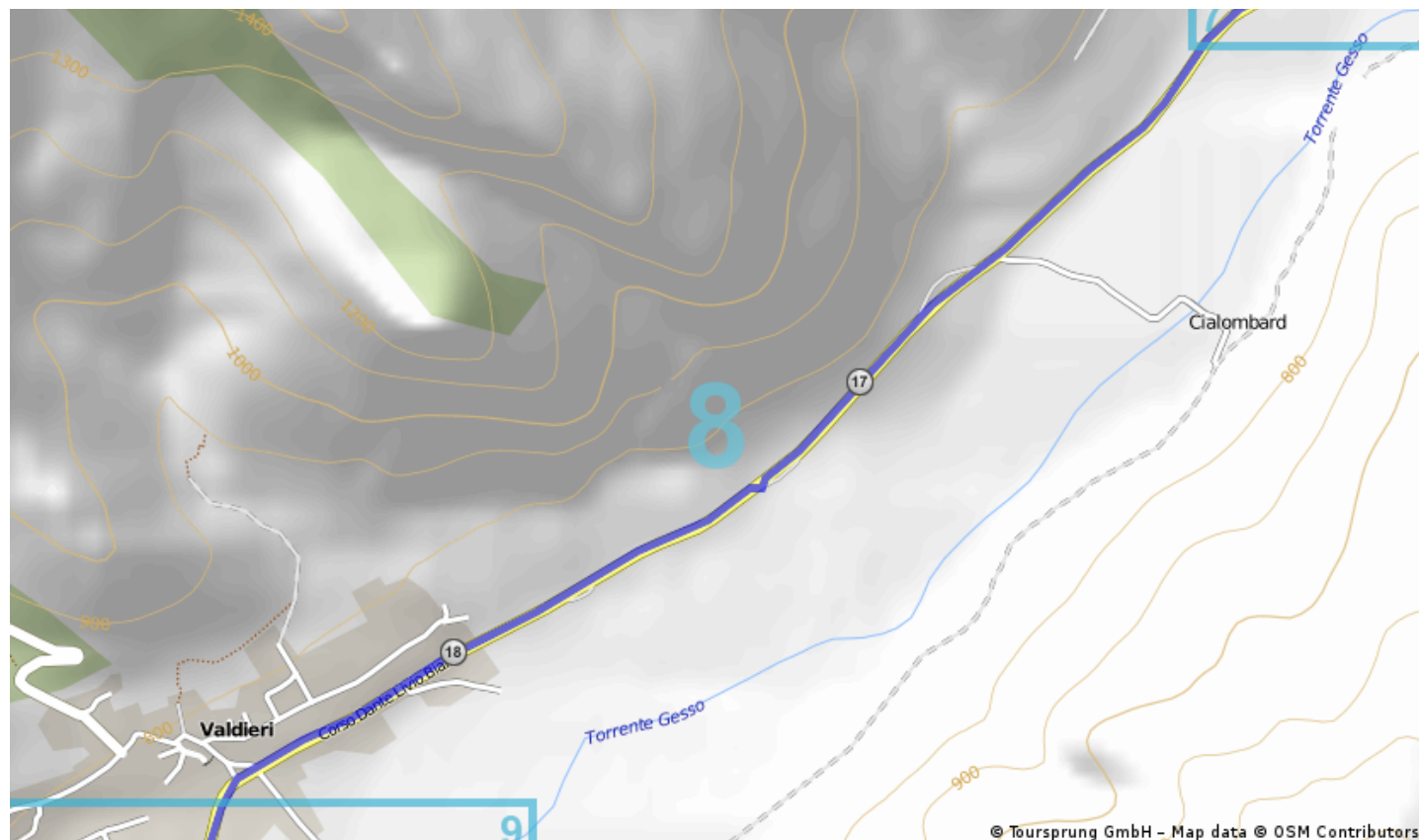




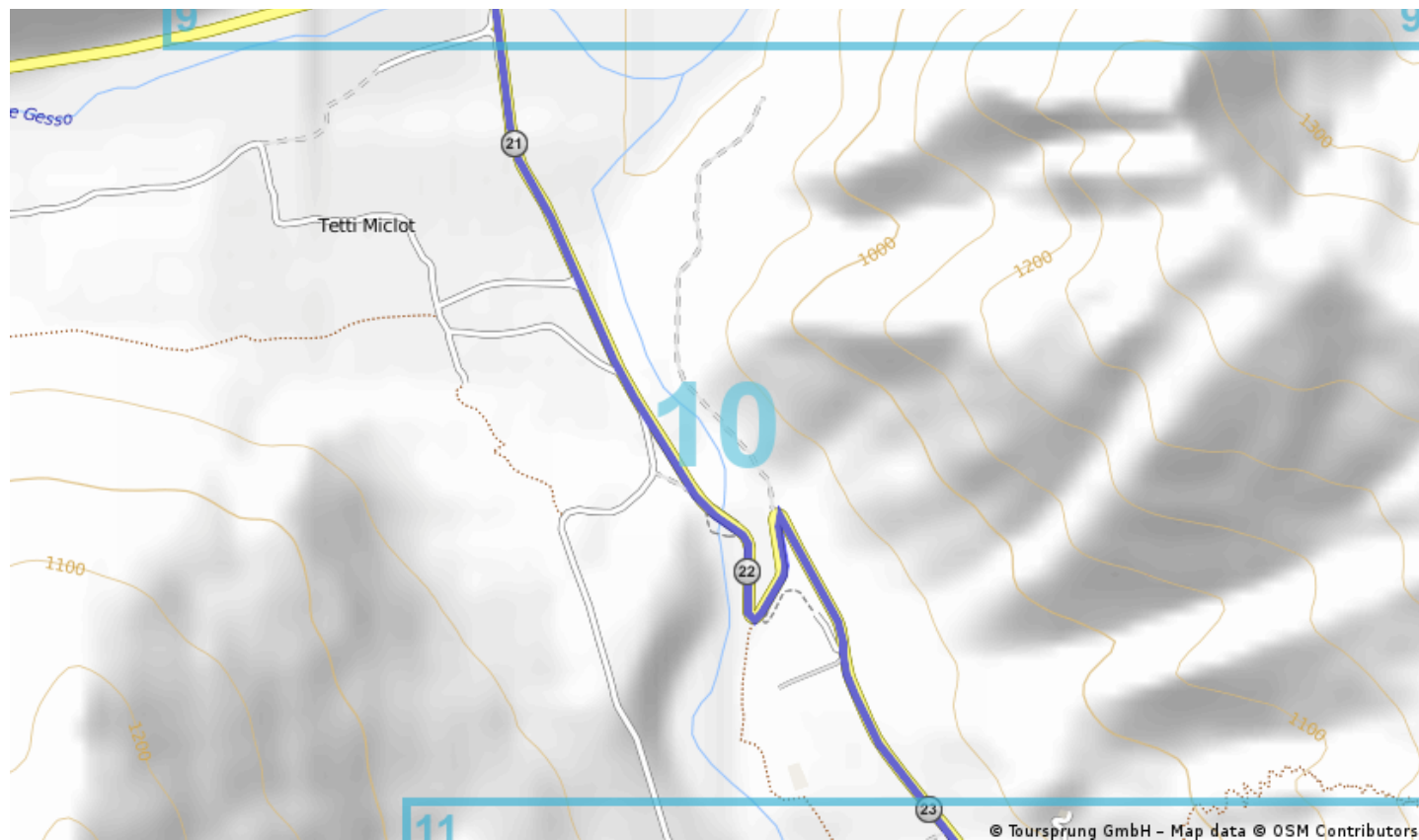


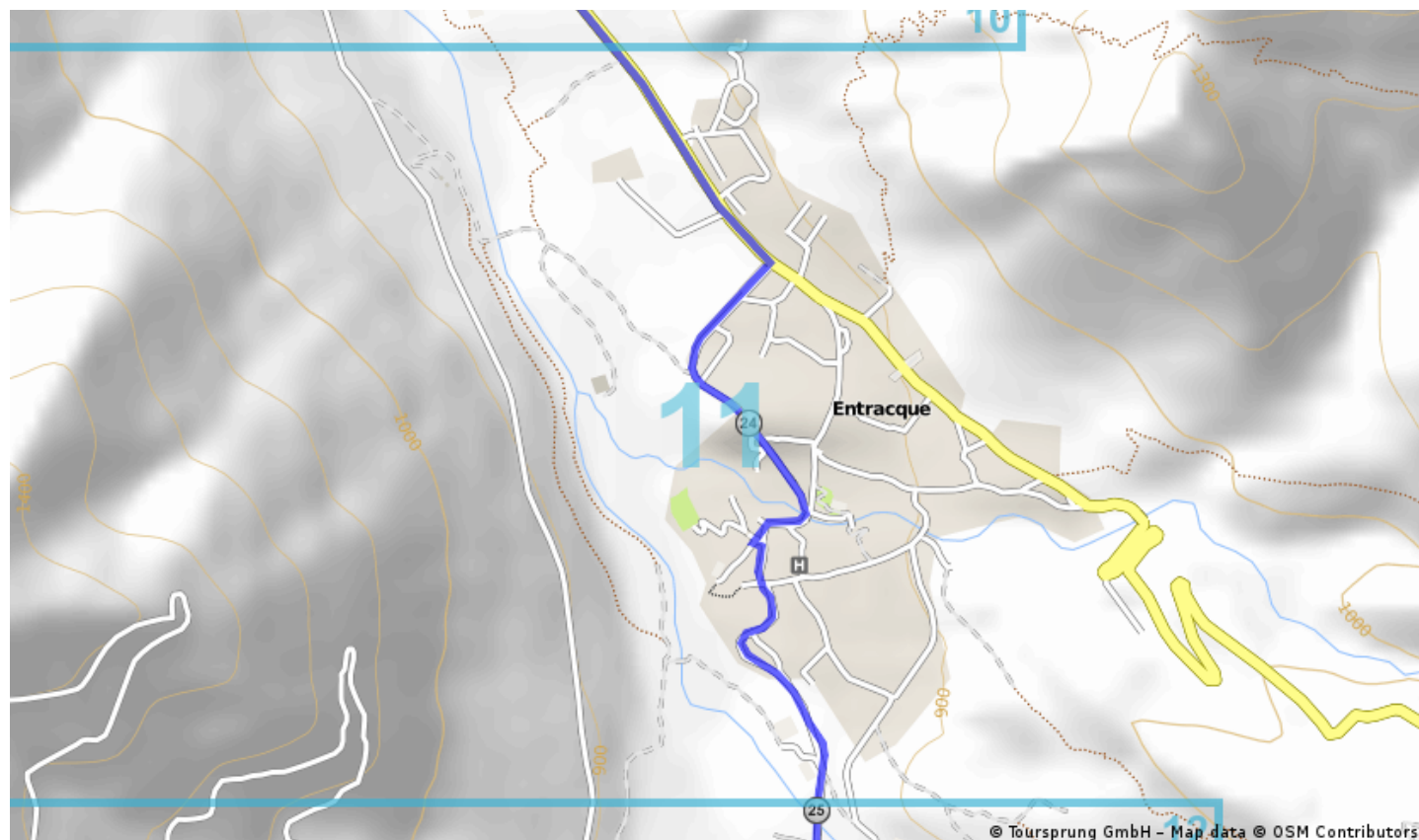


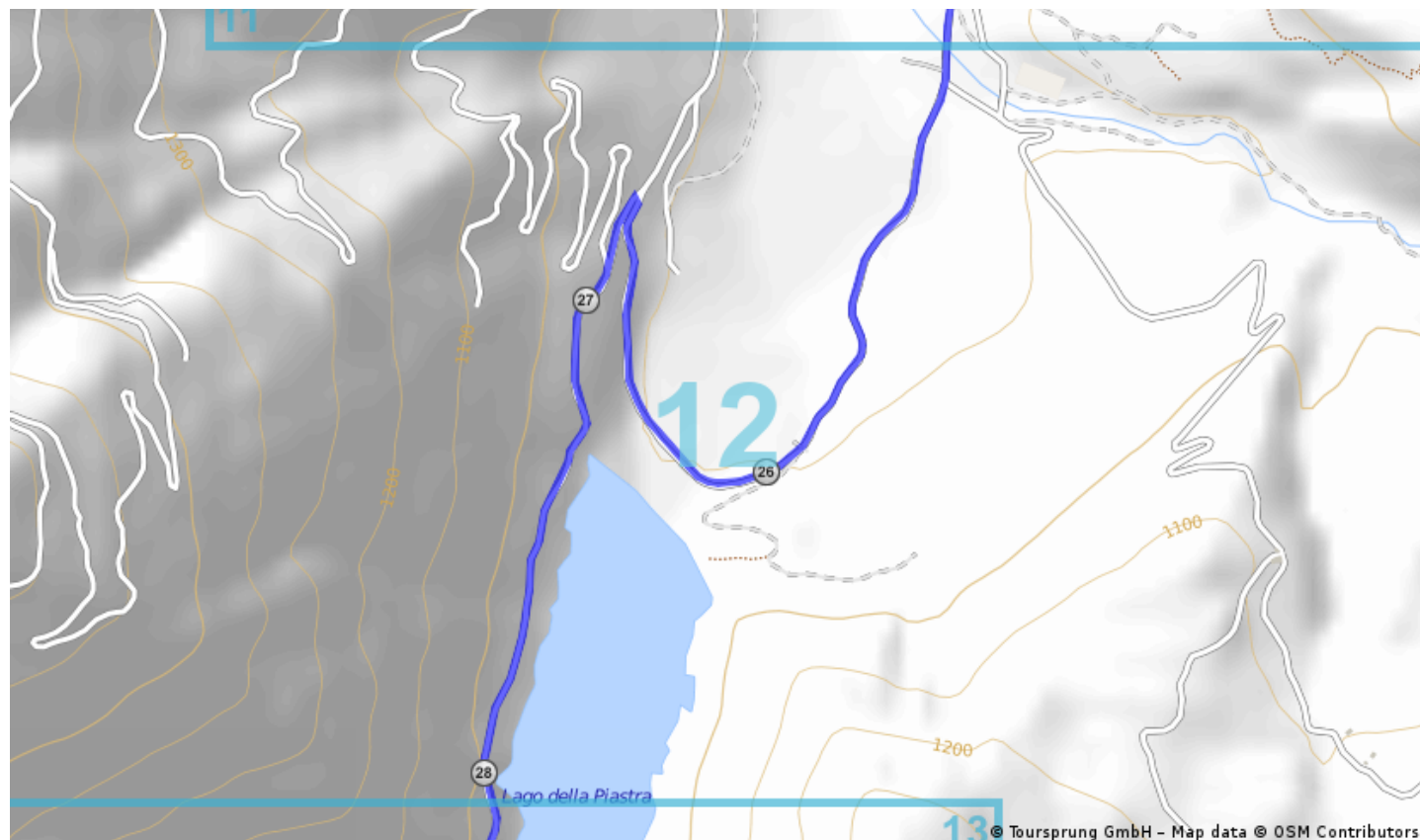




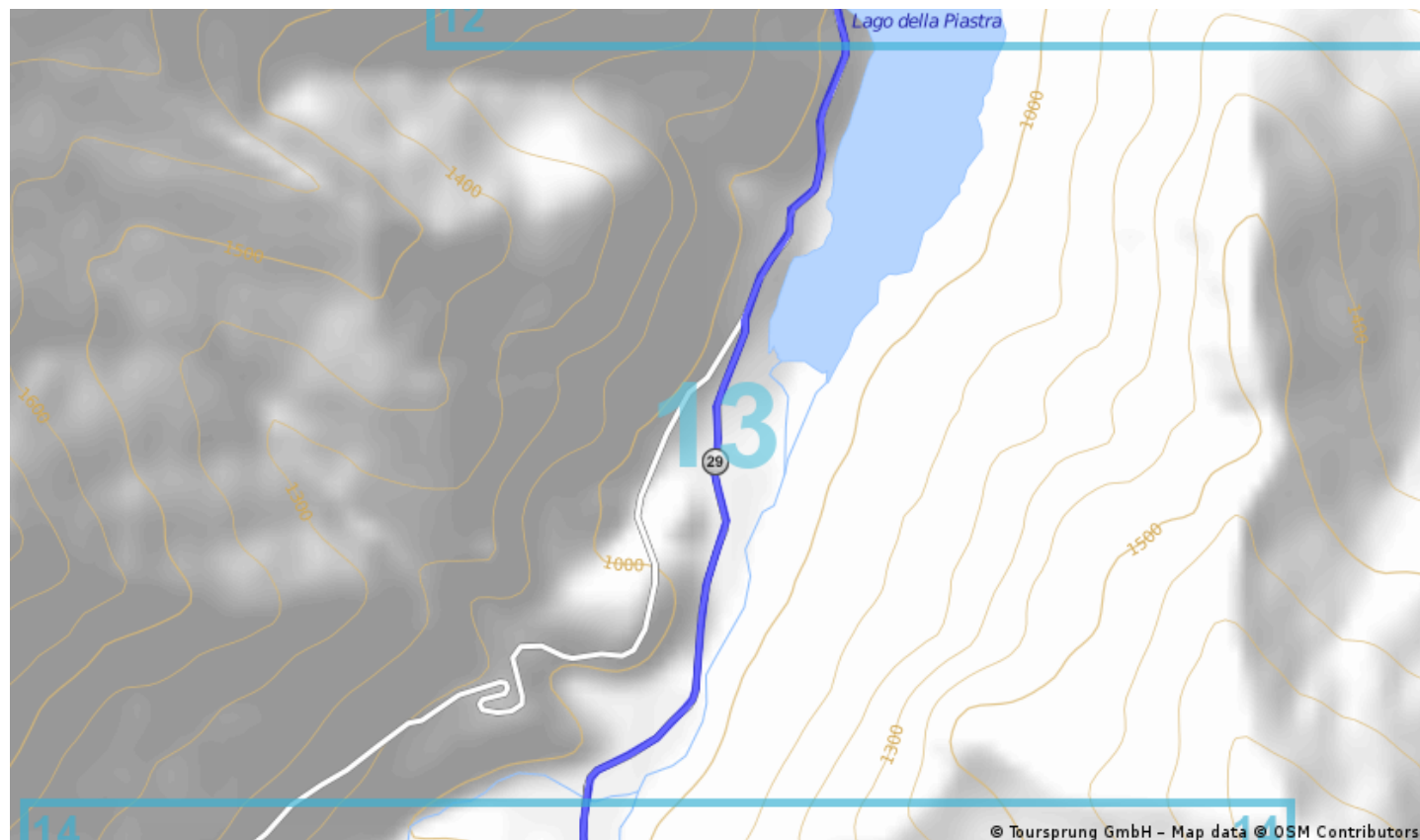


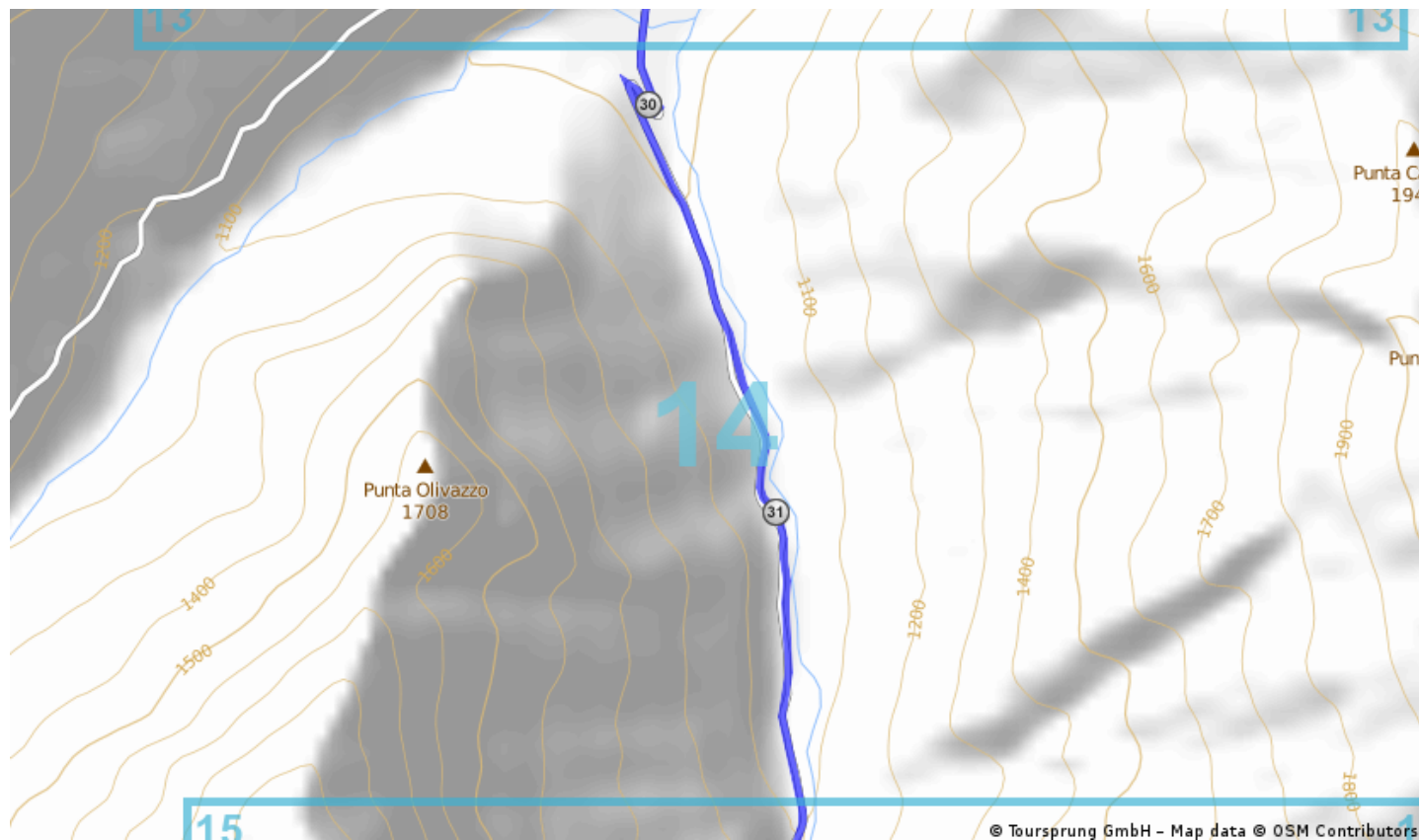


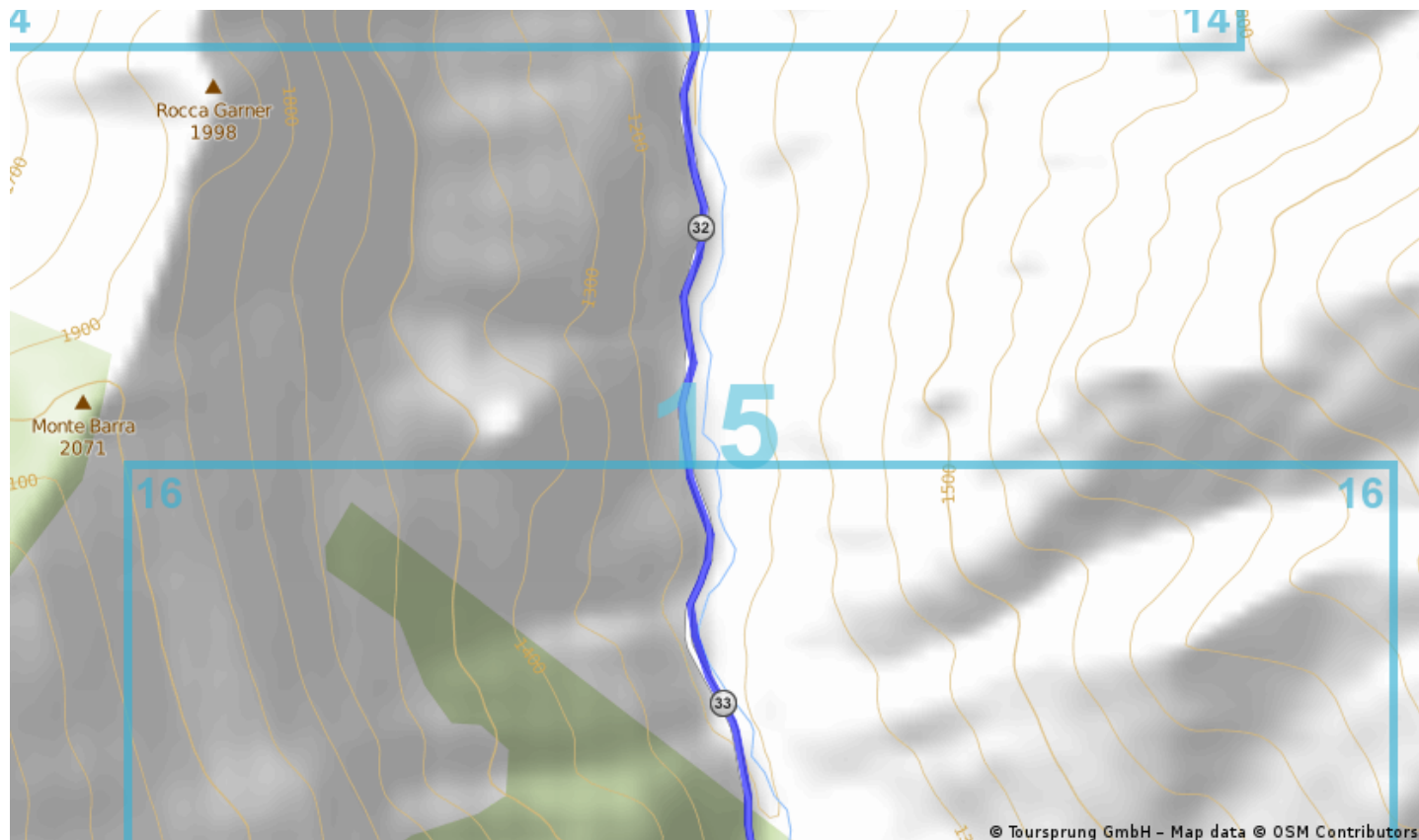


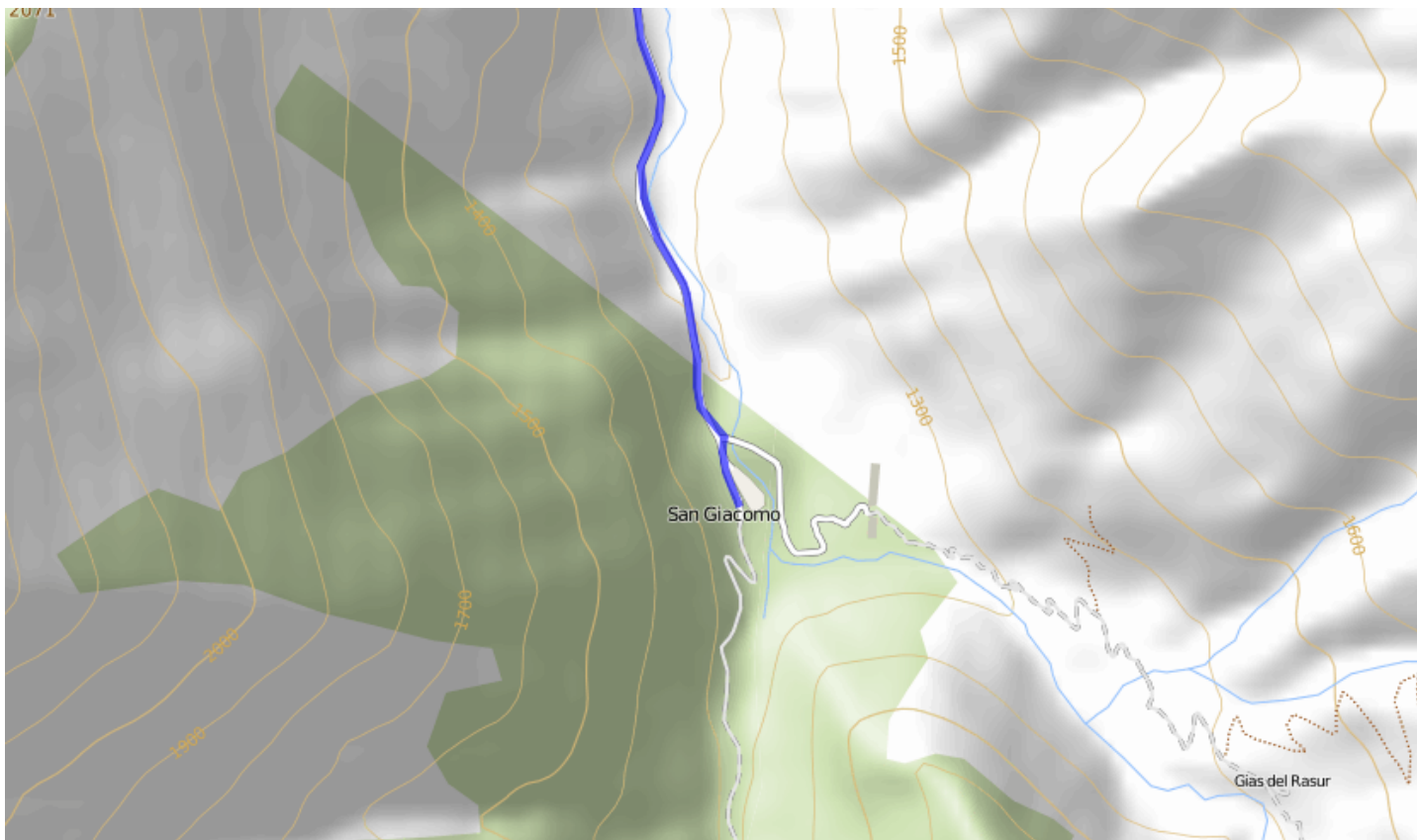












Map 16 / 16

