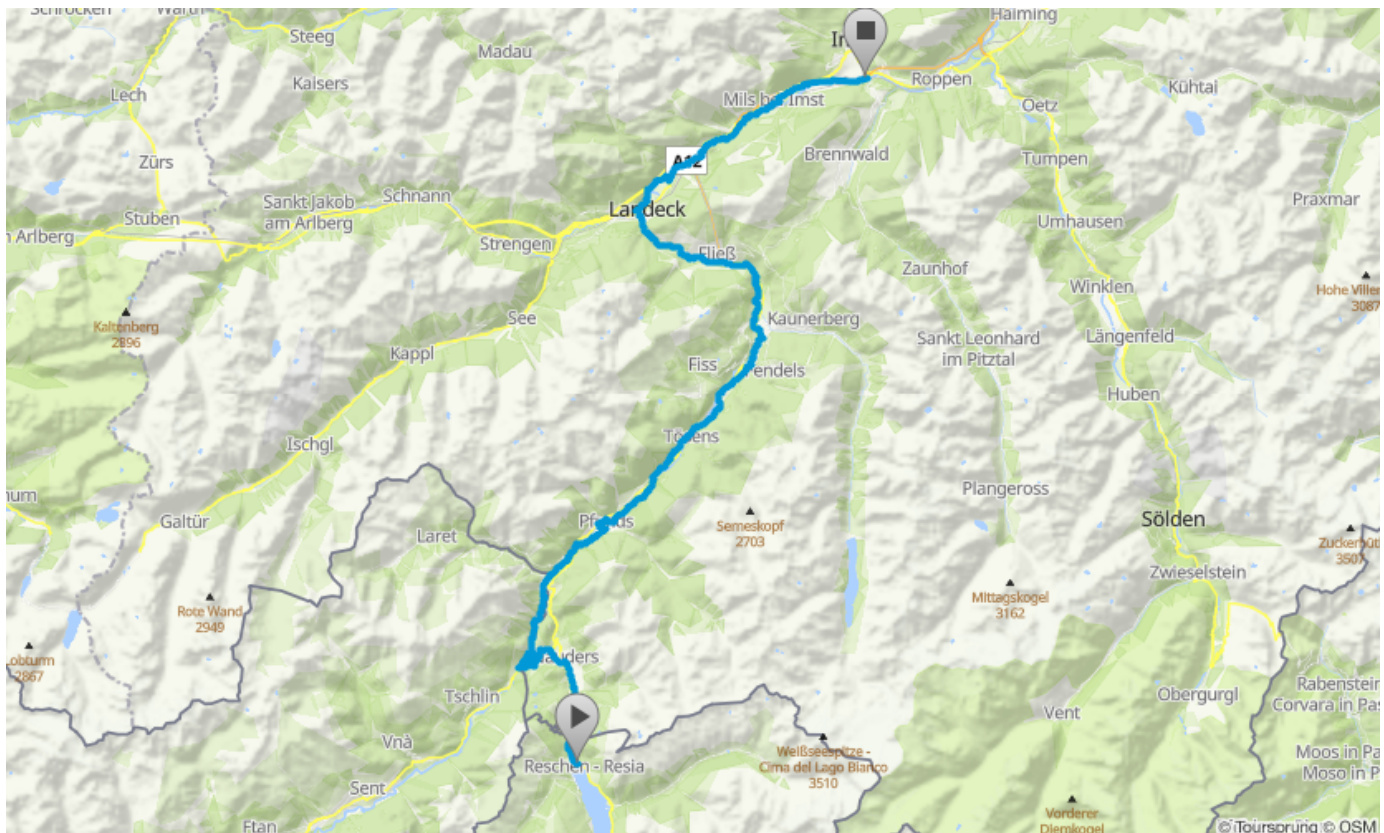


The Inn Valley: Part One

The Reschensee to Imst

For the full guide please go to italy-cycling-guide.info.

Overview map



Route Details



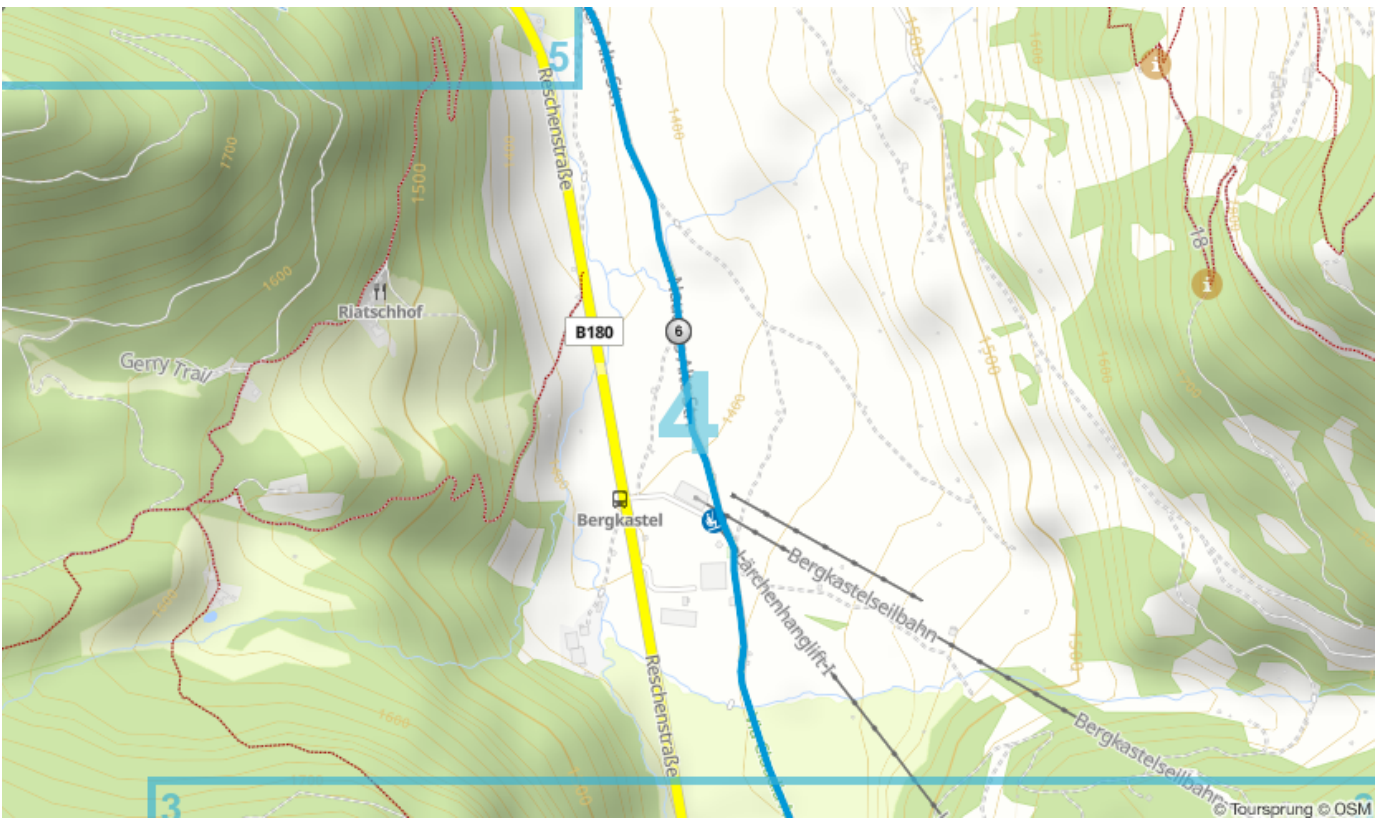
Map 1 / 33



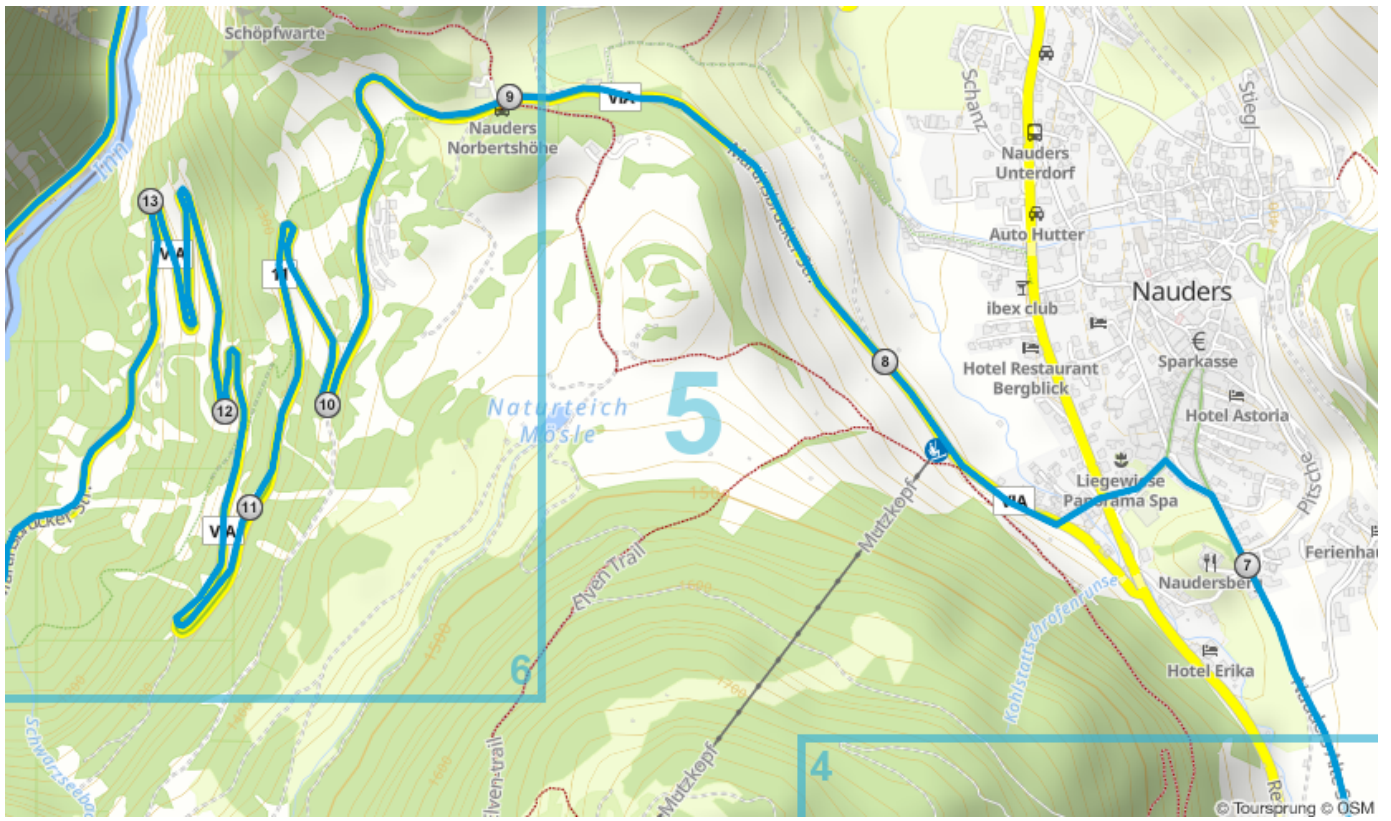
Map 2 / 33



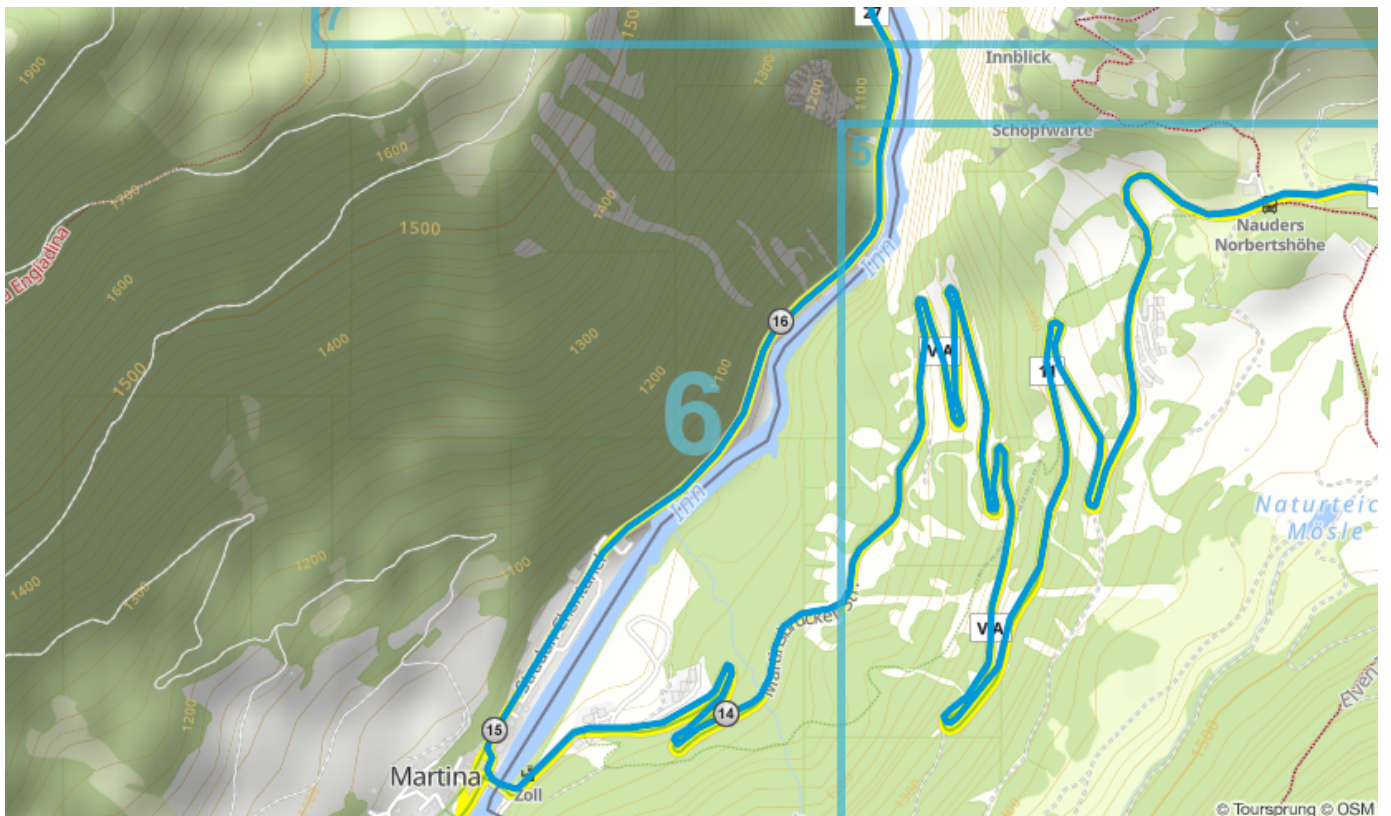
Map 3 / 33



Map 4 / 33



Map 5 / 33



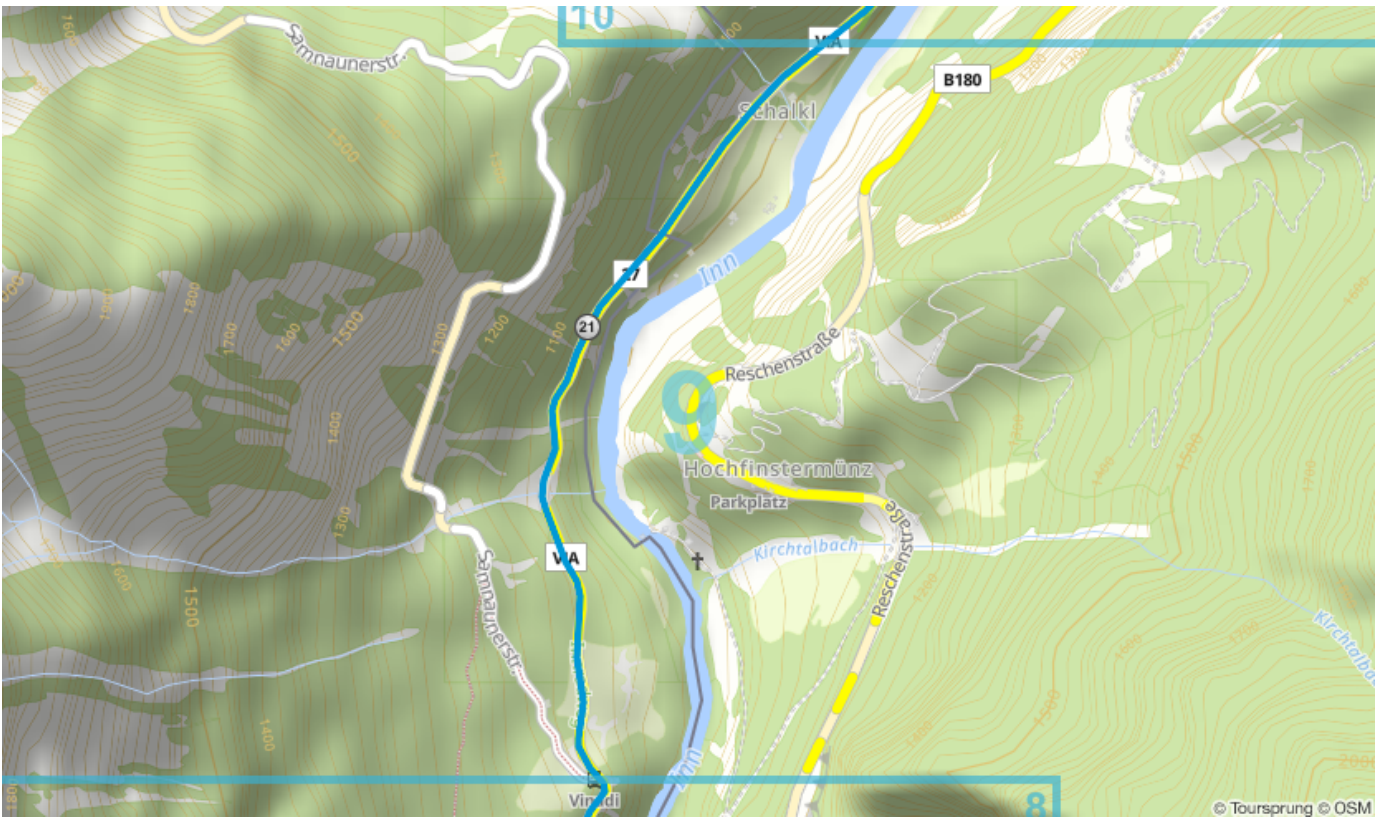
Map 6 / 33



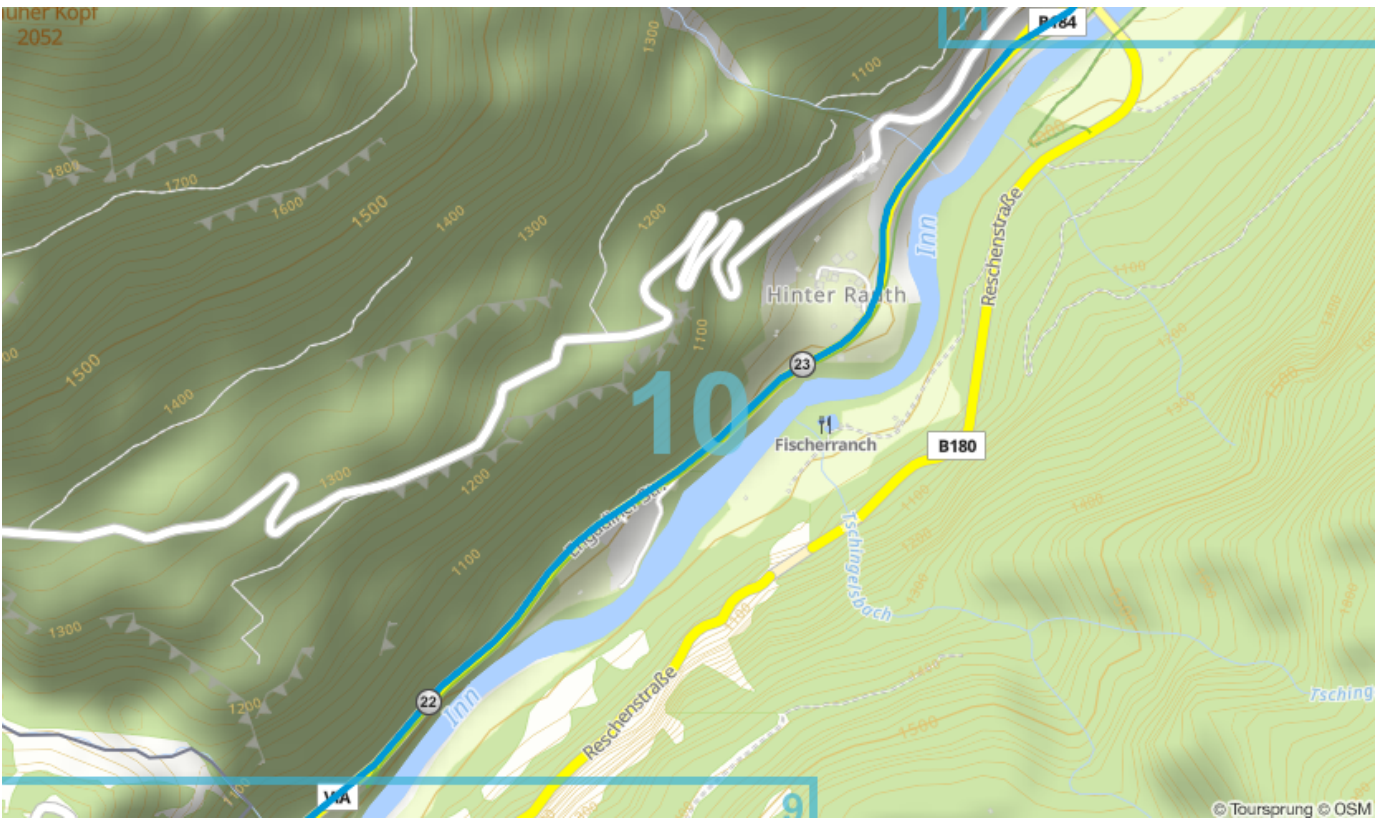
Map 7 / 33



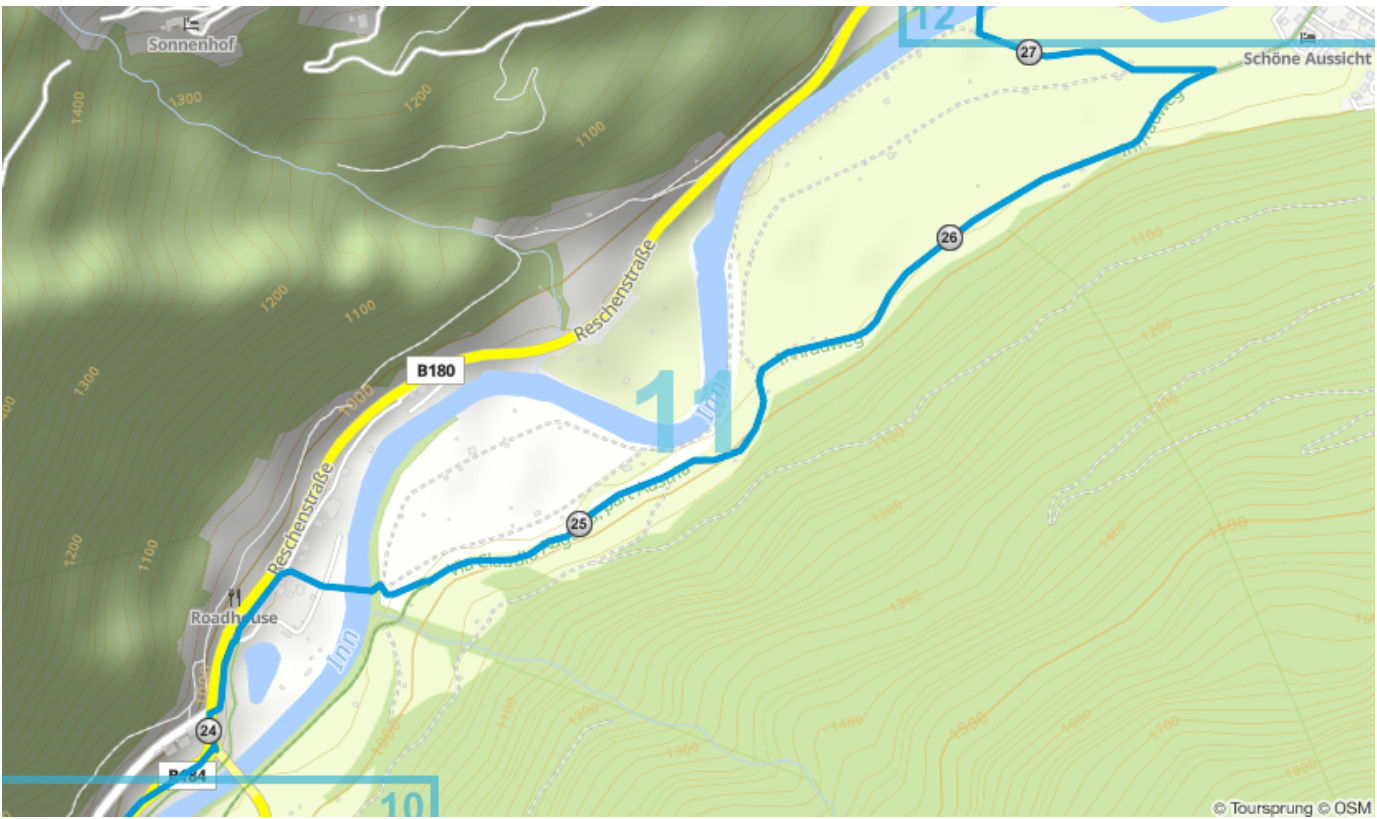
Map 8 / 33



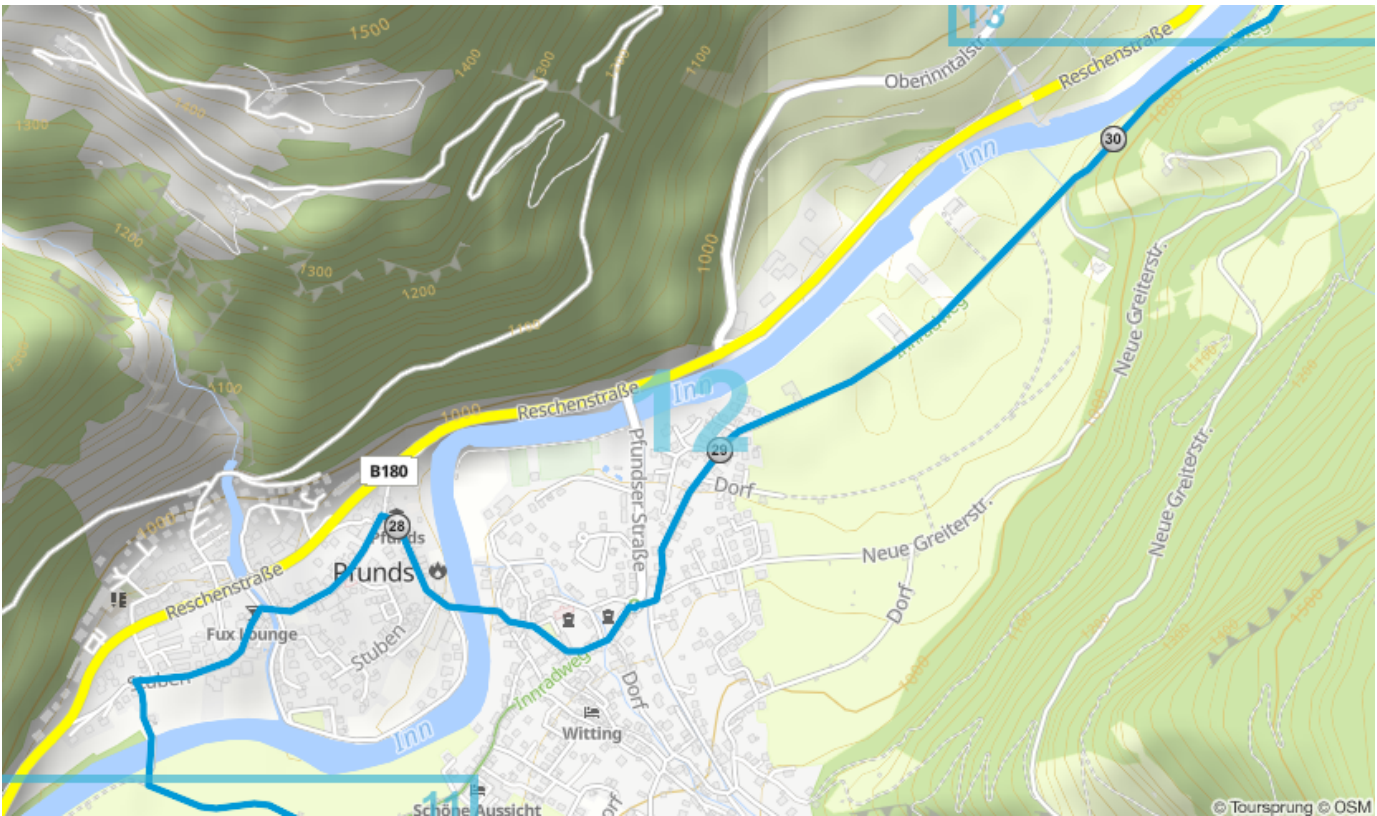
Map 9 / 33



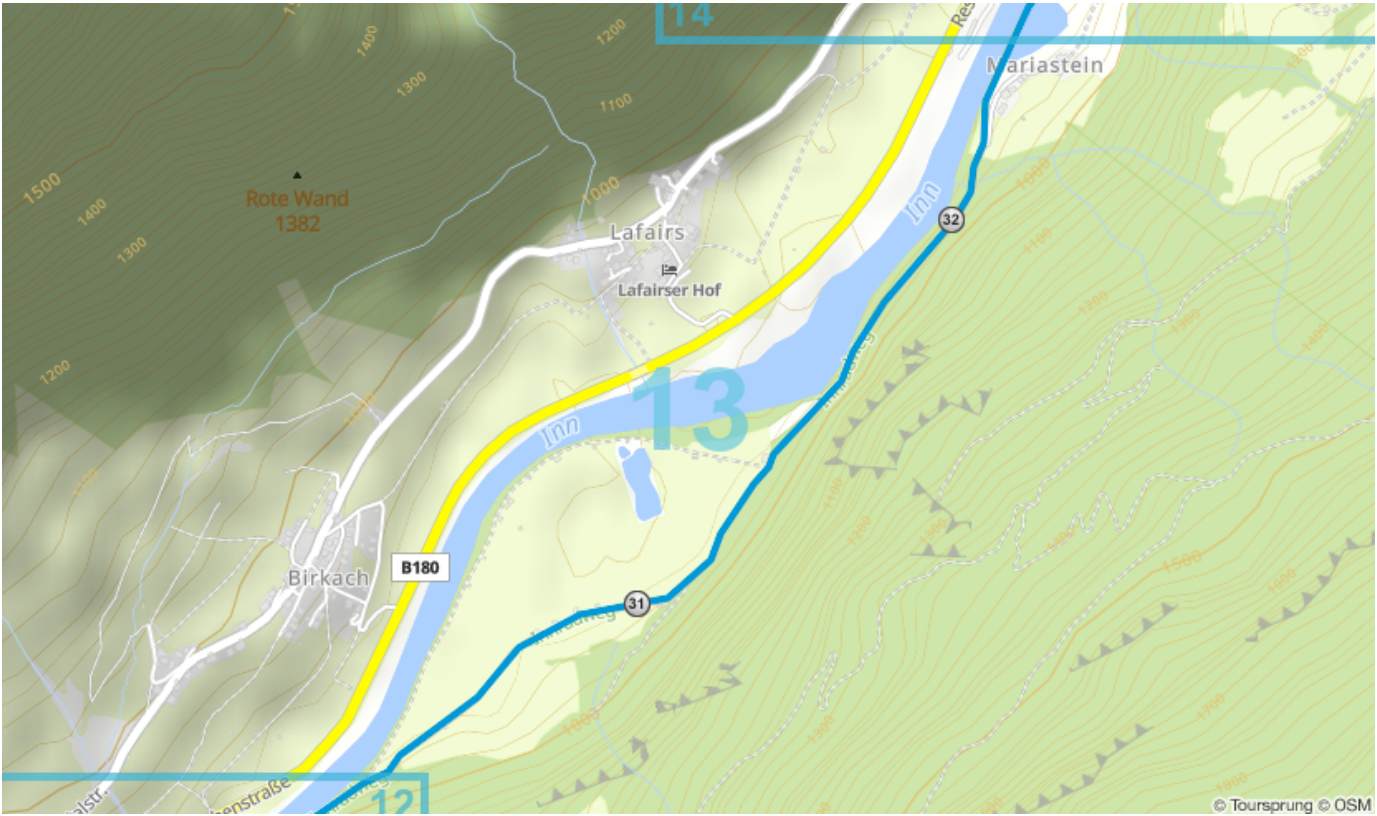
Map 10 / 33



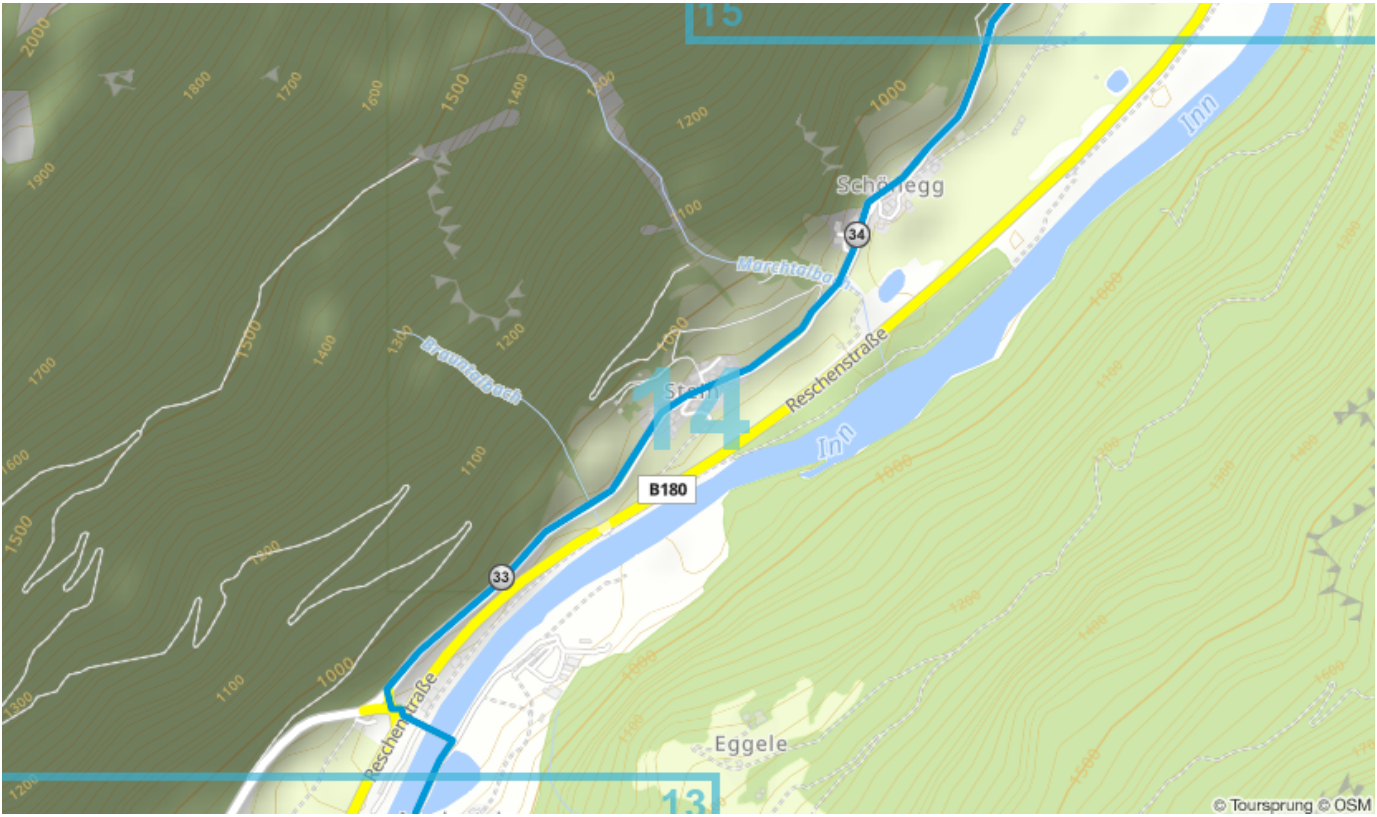
Map 11 / 33



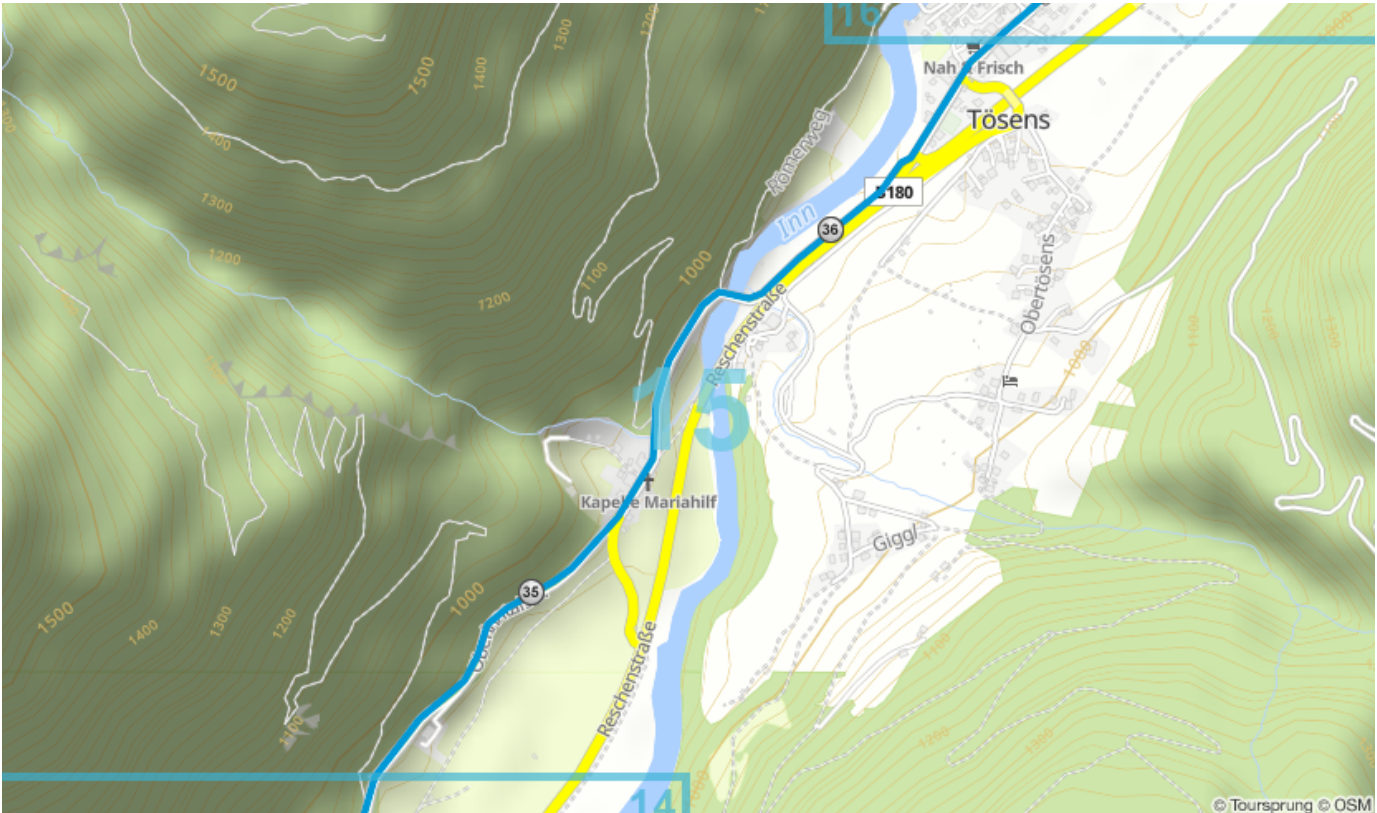
Map 12 / 33



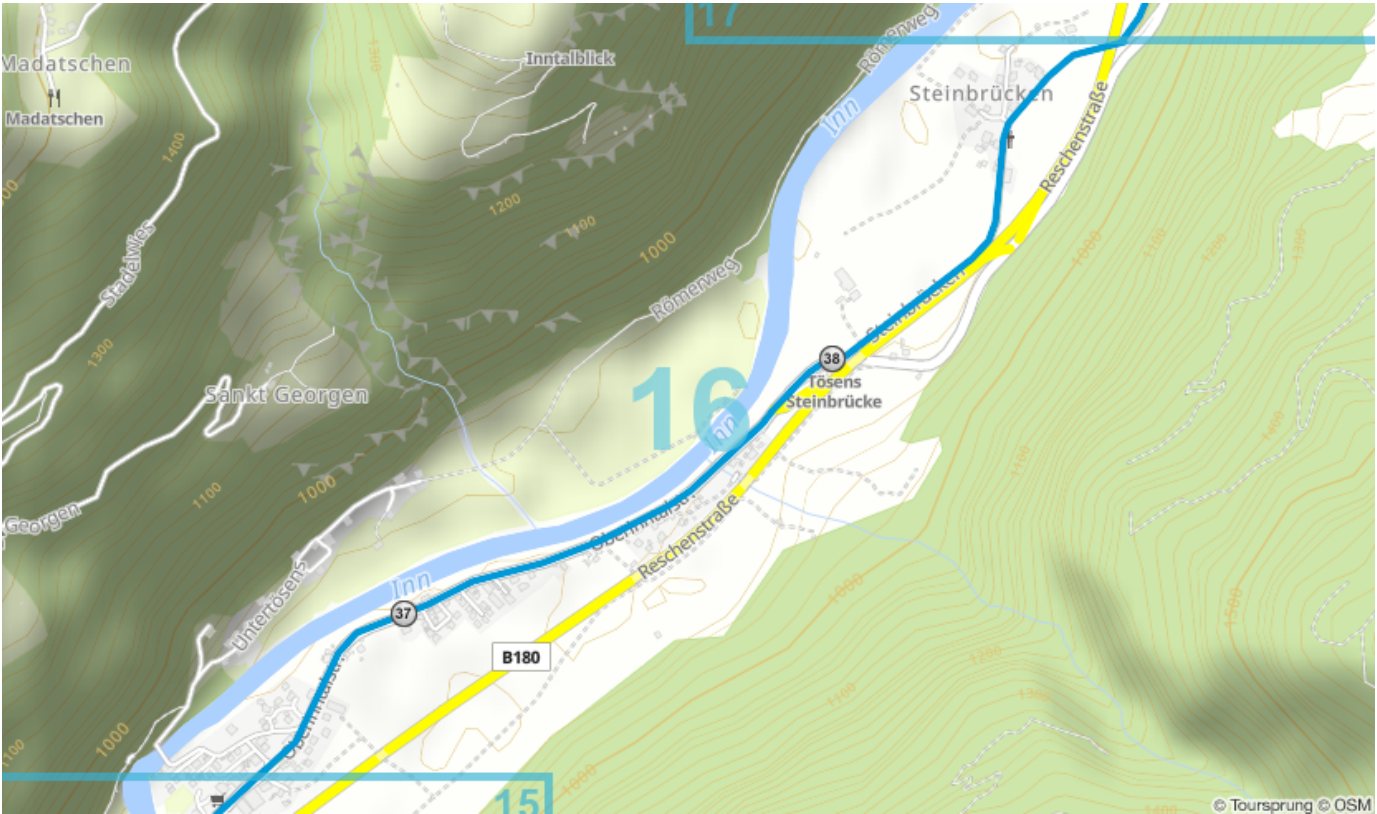
Map 13 / 33



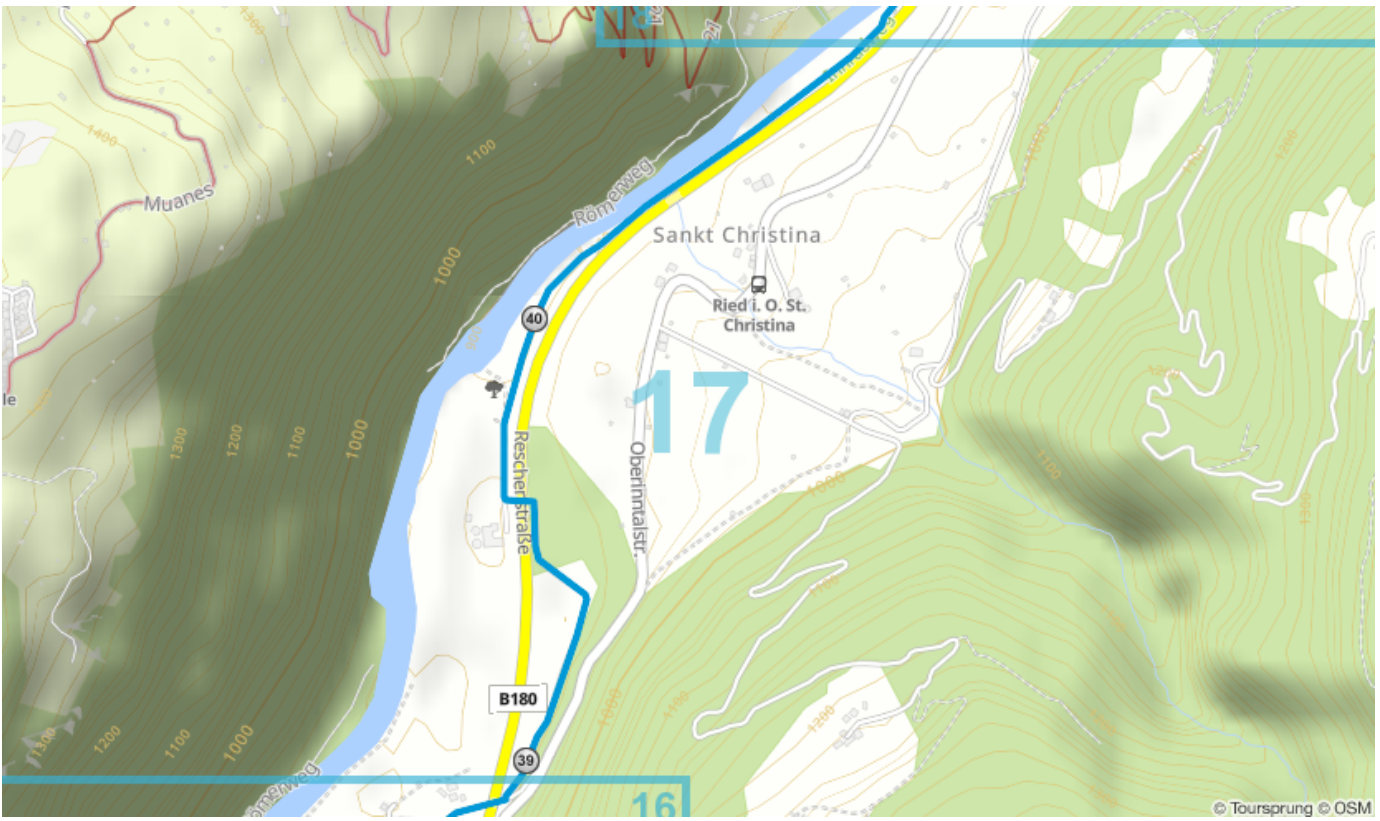
Map 14 / 33



Map 15 / 33



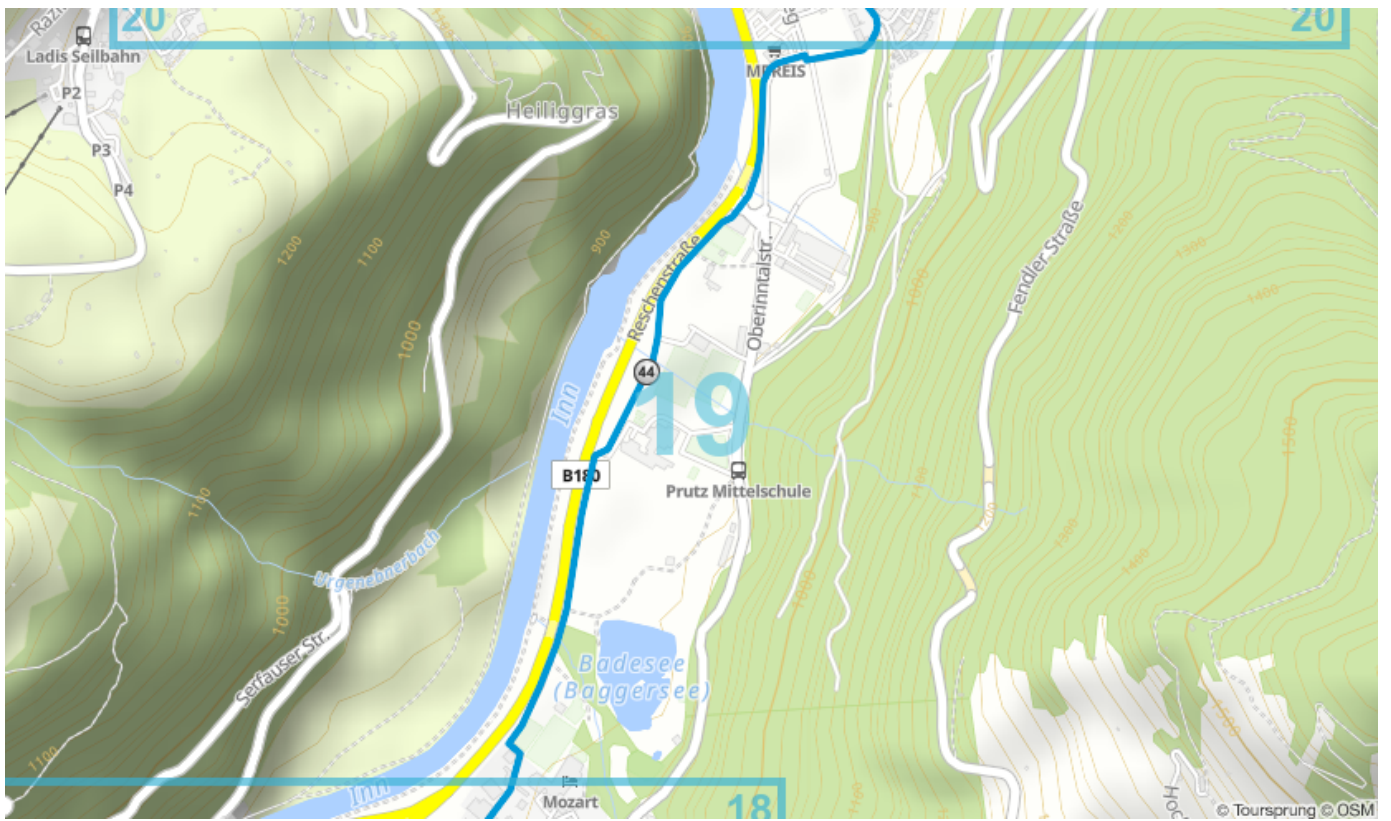
Map 16 / 33



Map 17 / 33



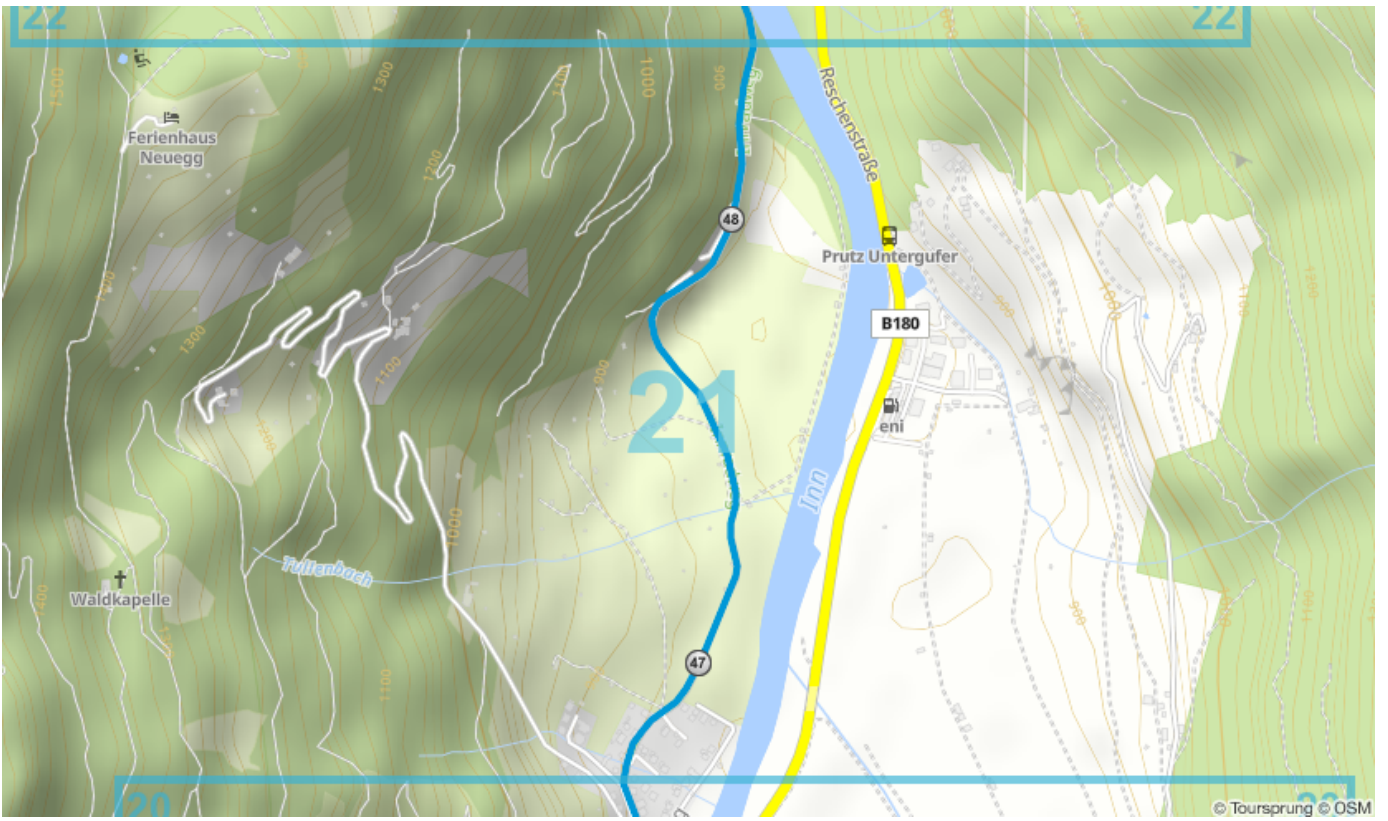
Map 18 / 33



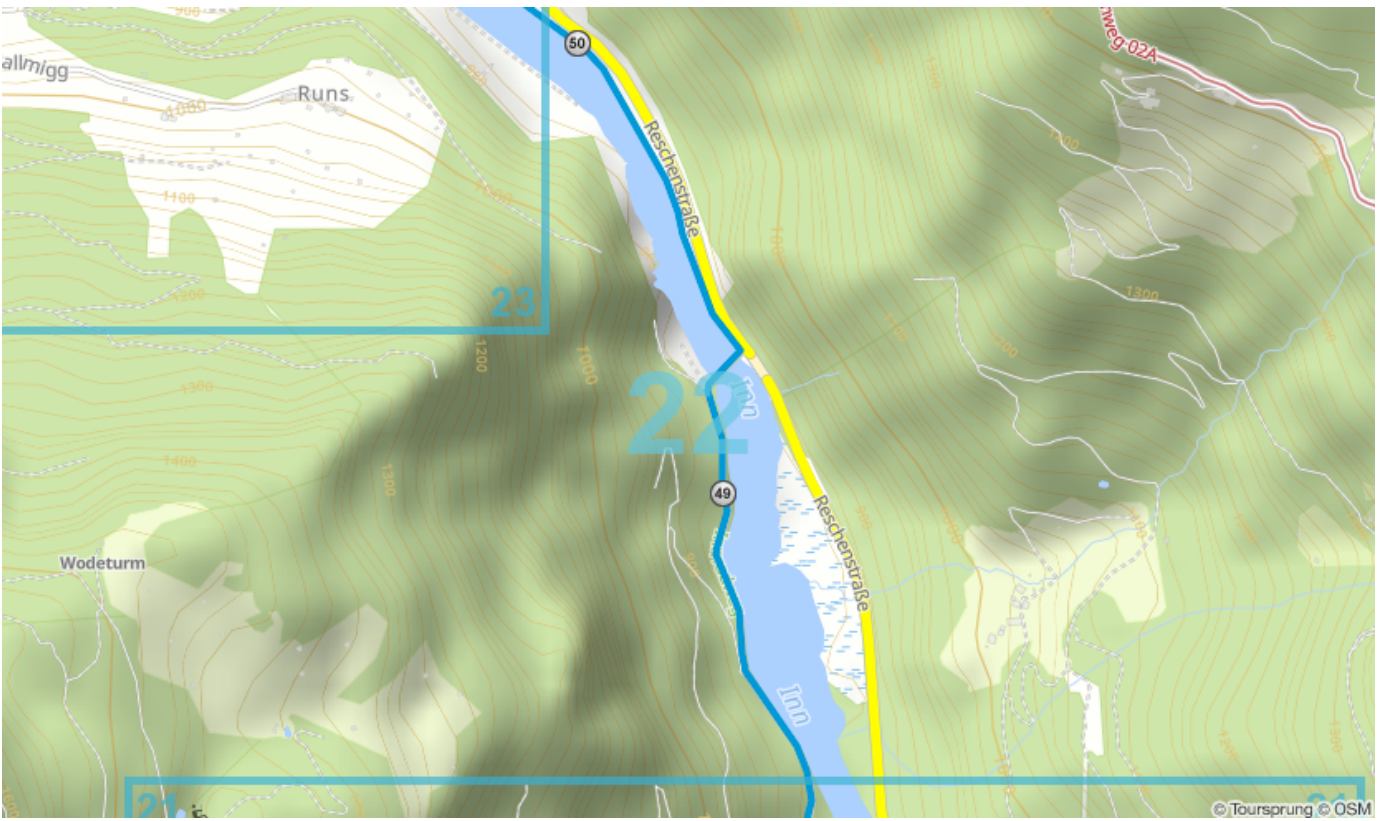
Map 19 / 33



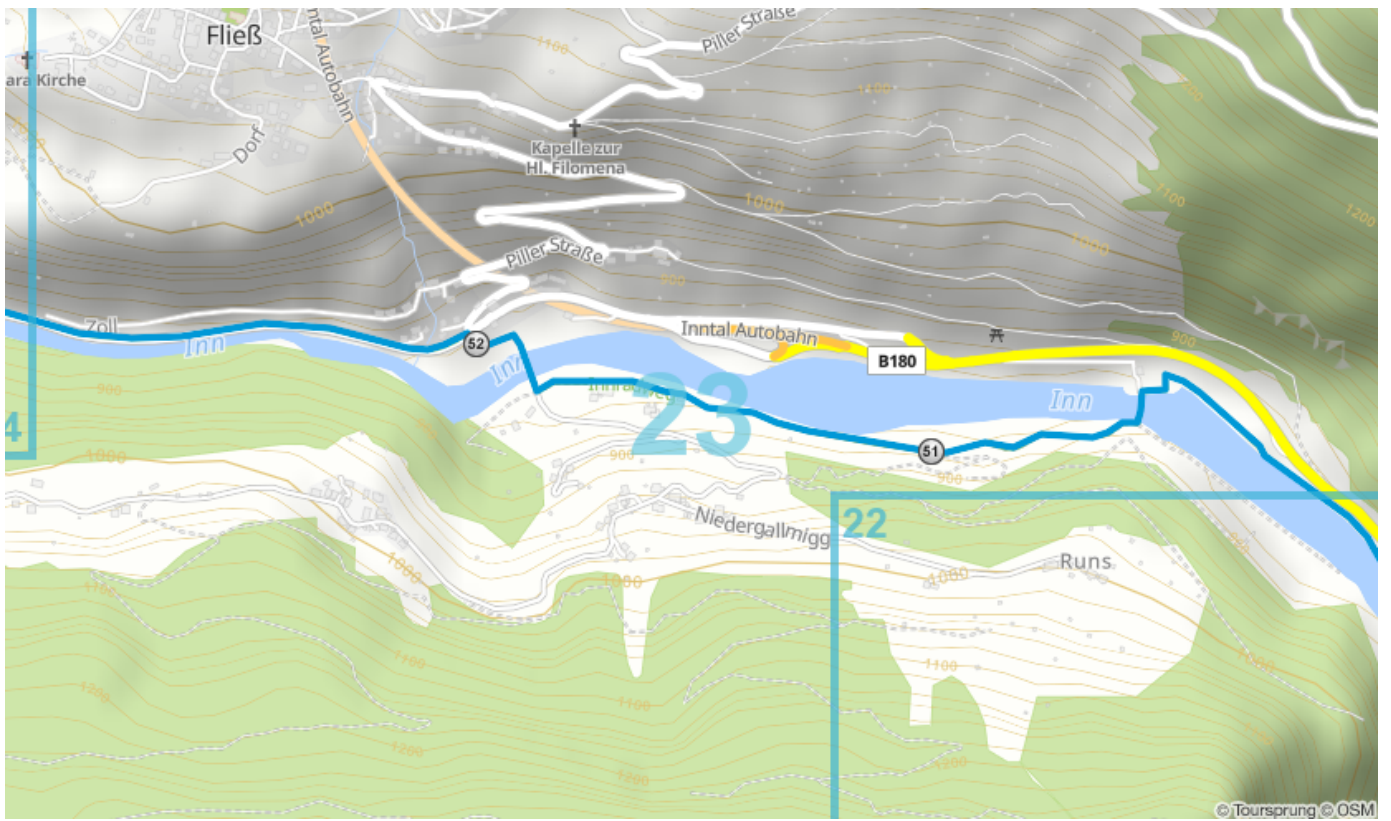
Map 20 / 33



Map 21 / 33



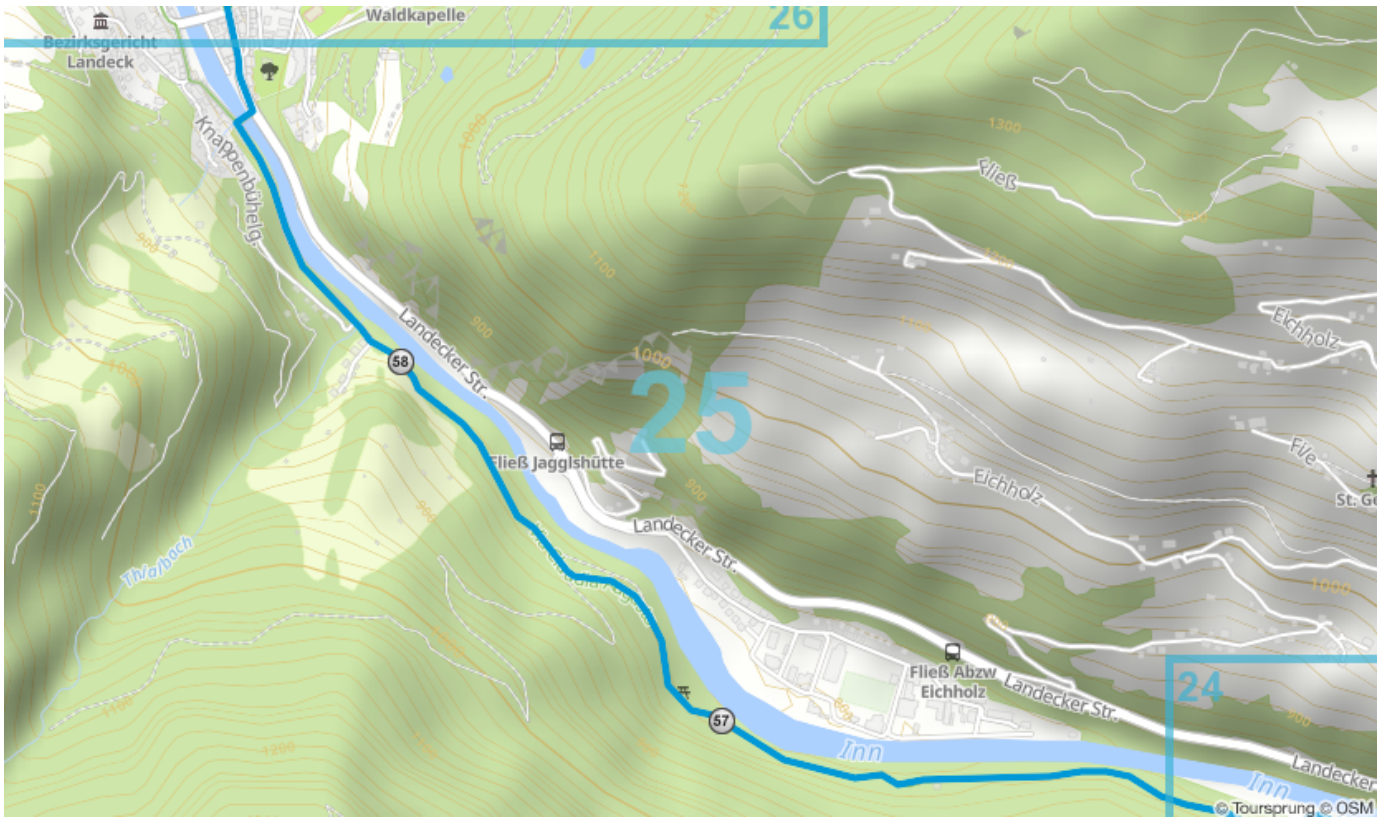
Map 22 / 33



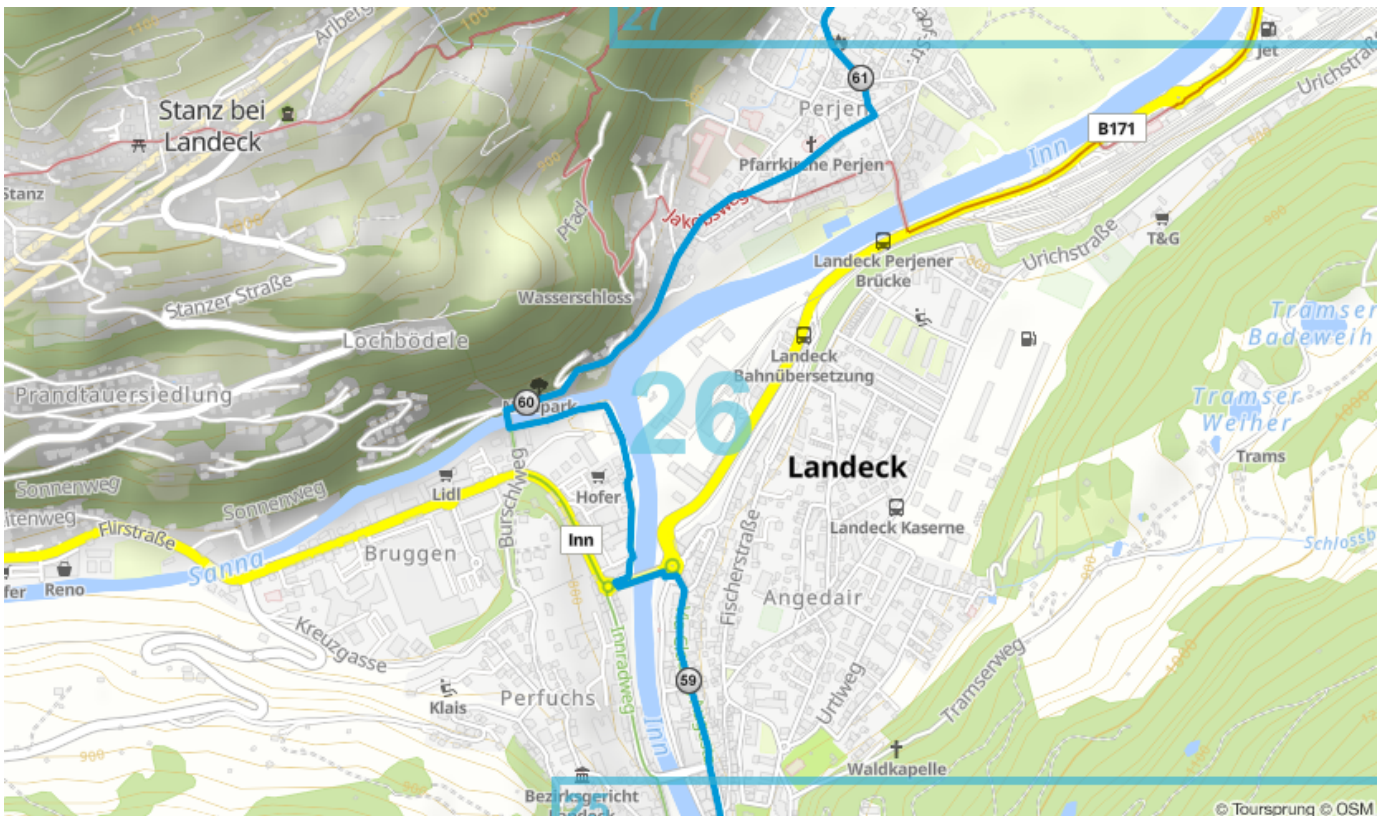
Map 23 / 33



Map 24 / 33



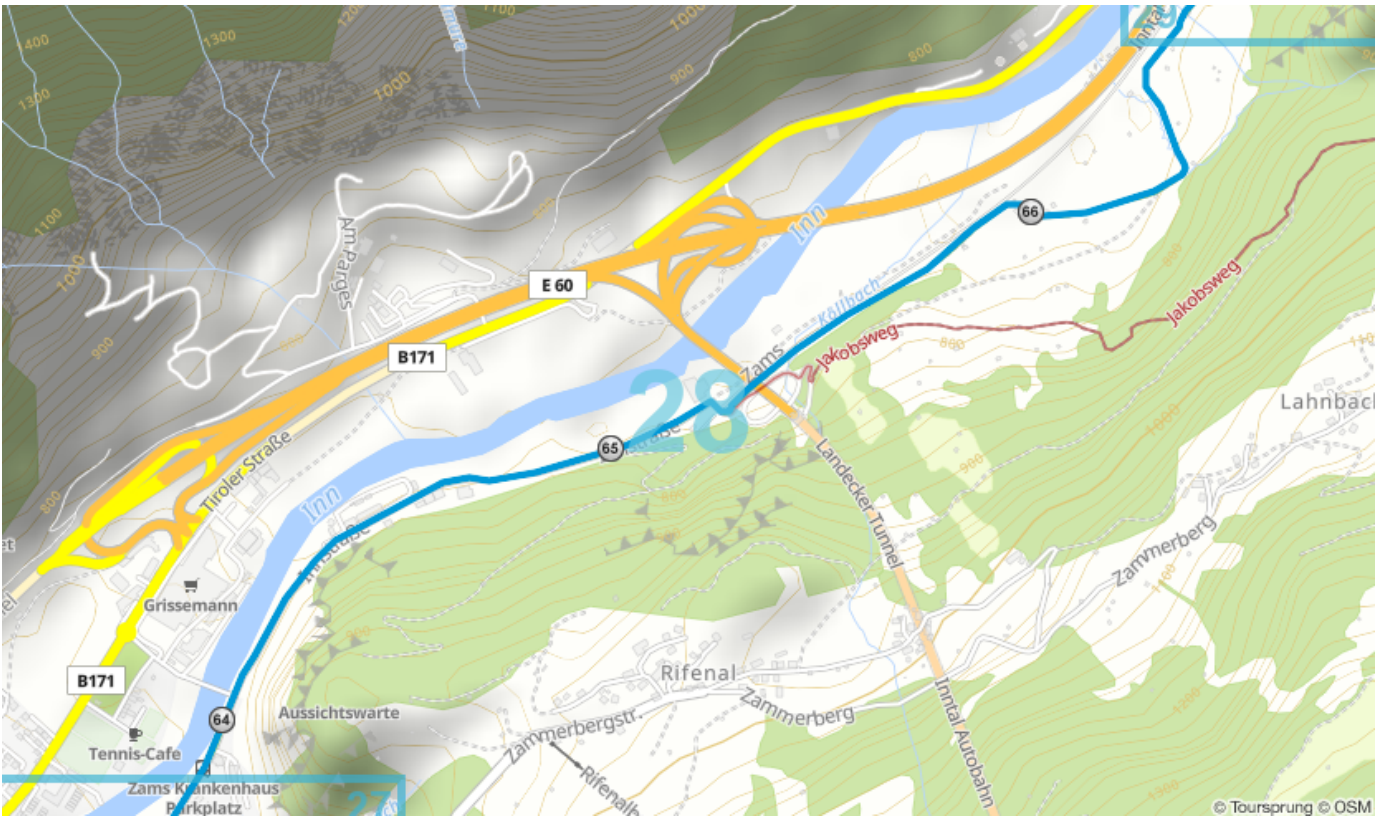
Map 25 / 33



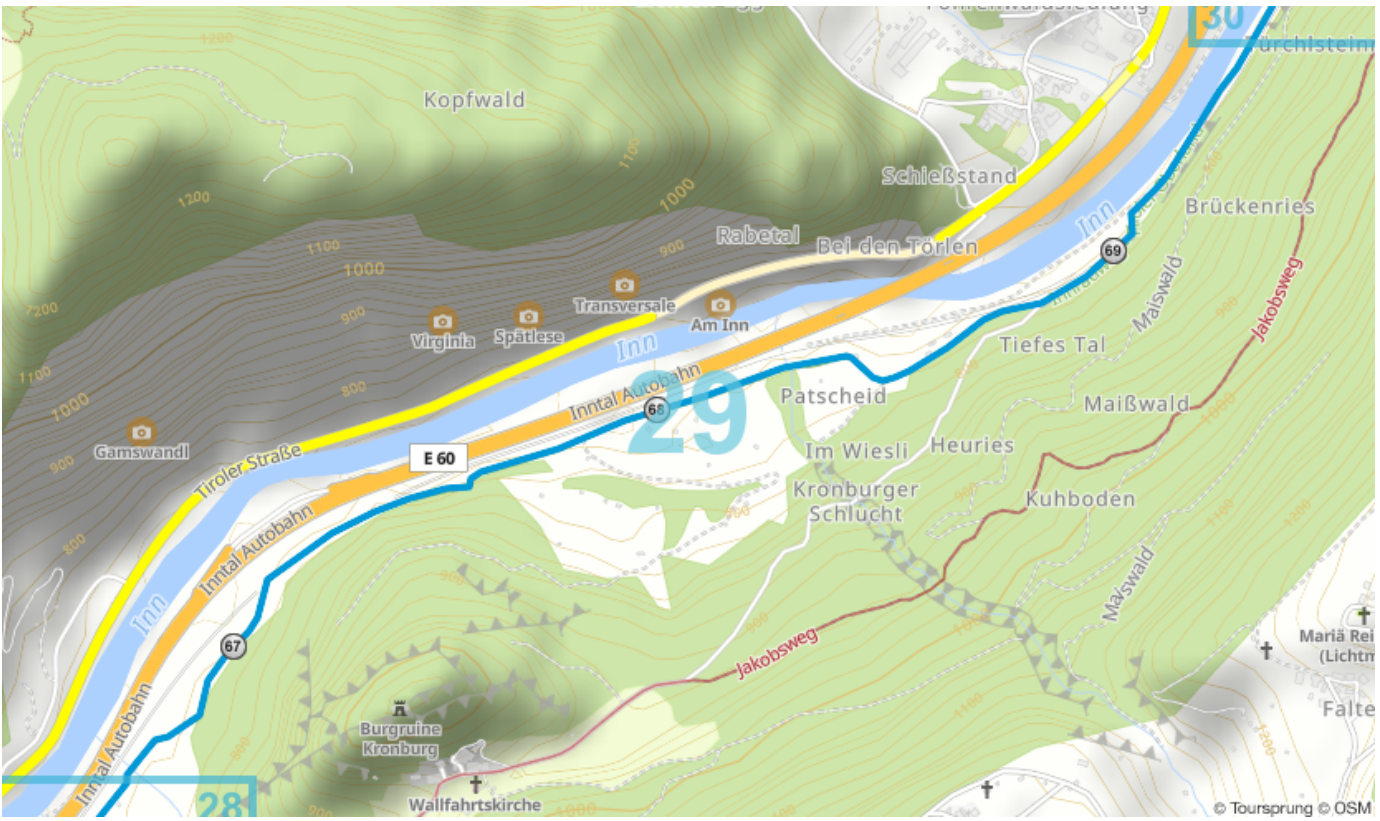
Map 26 / 33



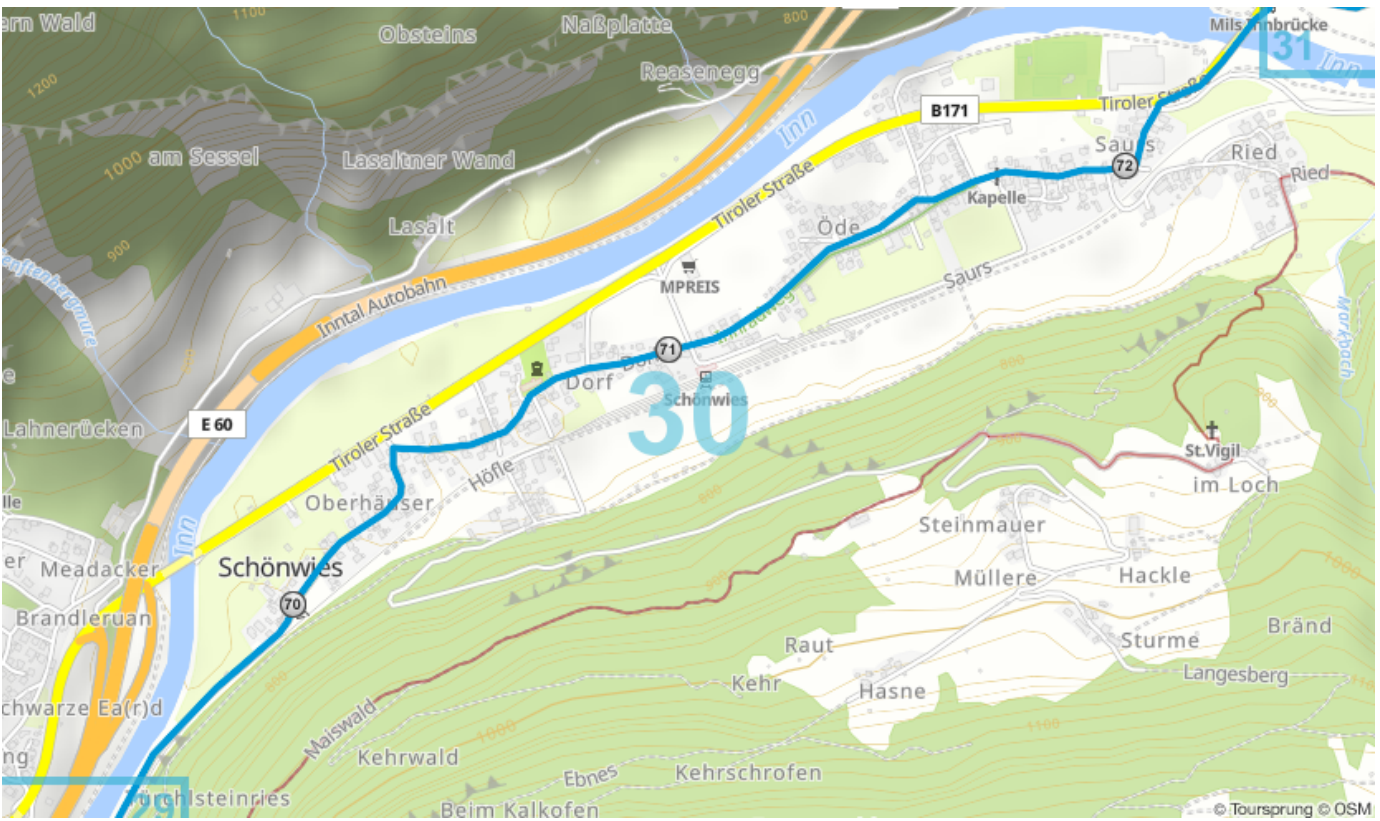
Map 27 / 33



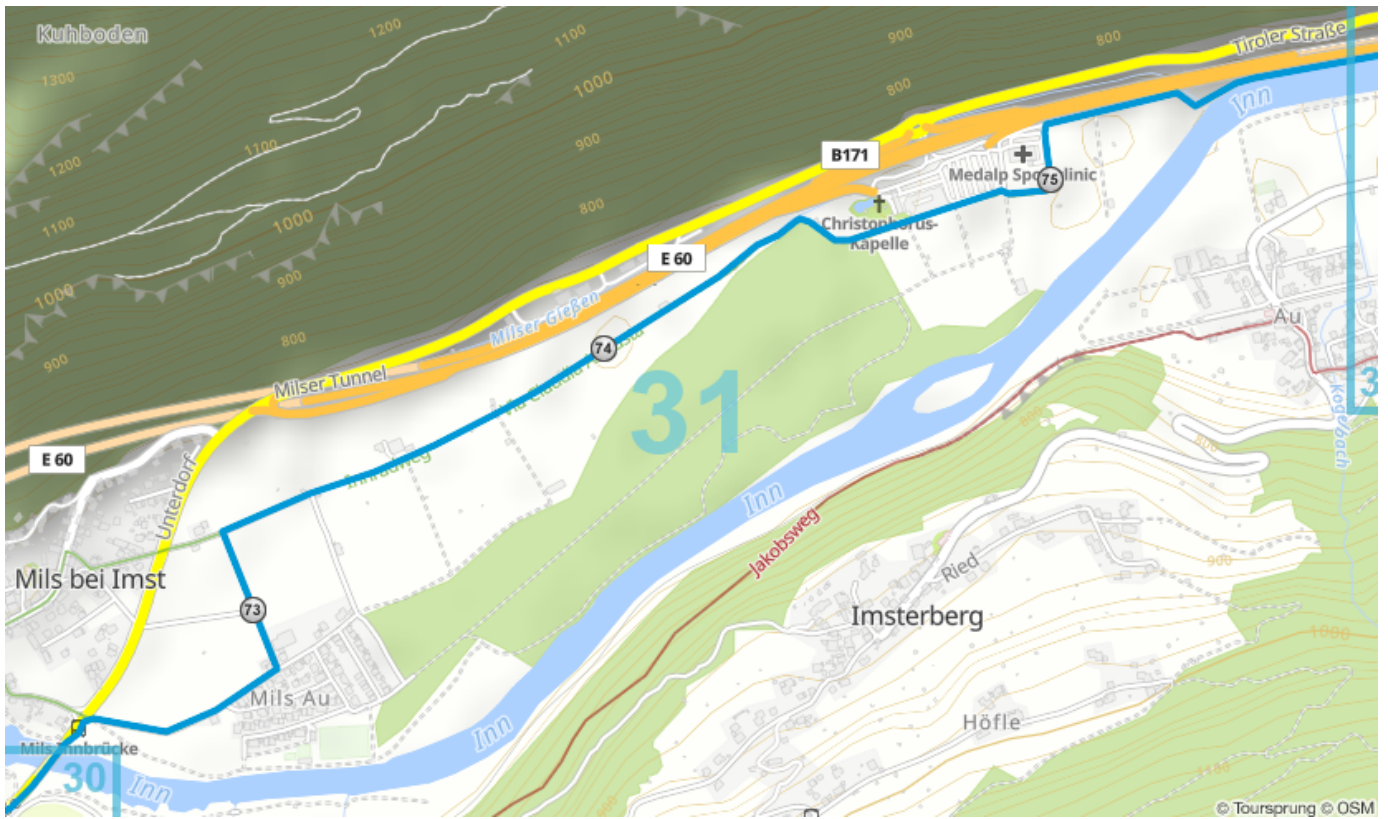
Map 28 / 33



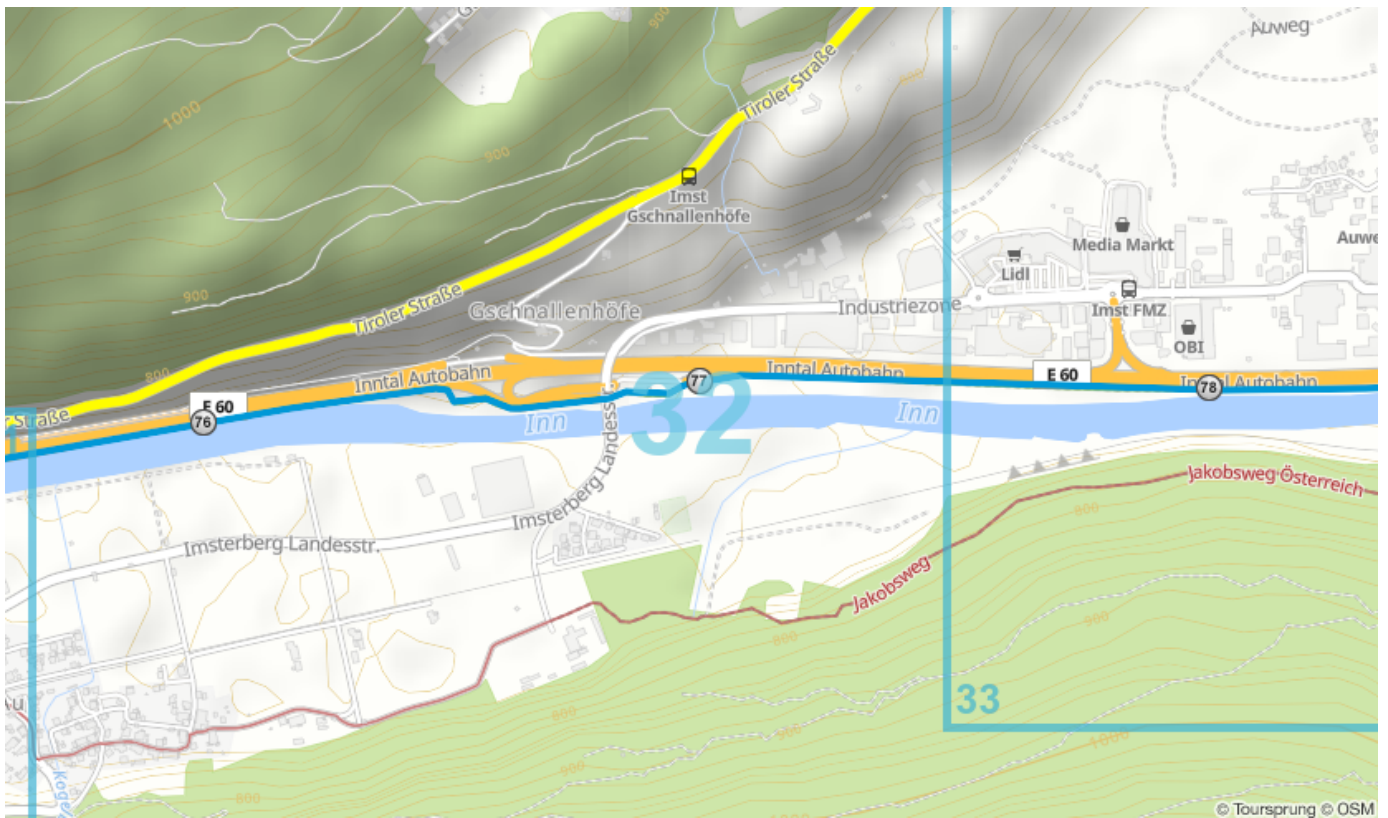
Map 29 / 33



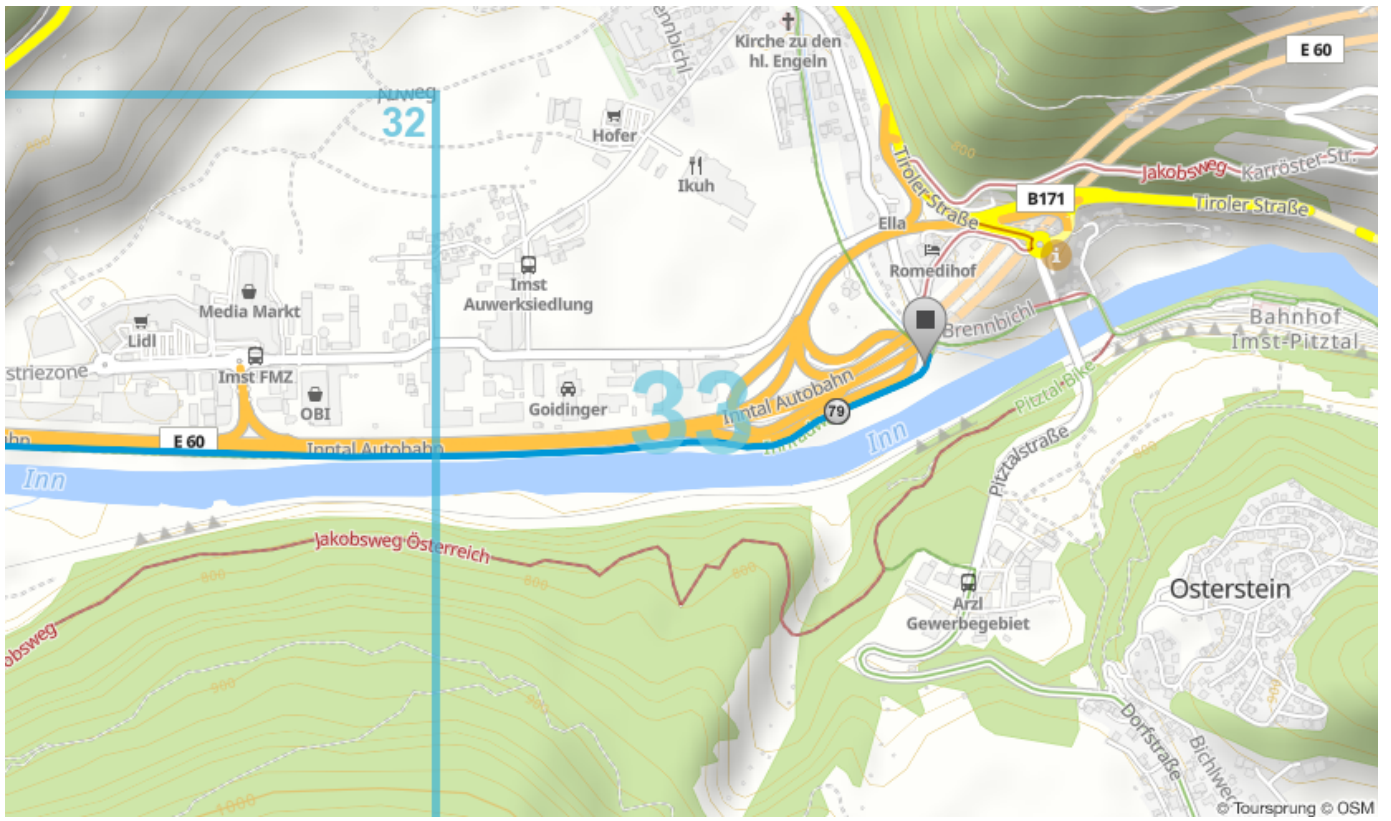
Map 30 / 33



Map 31 / 33



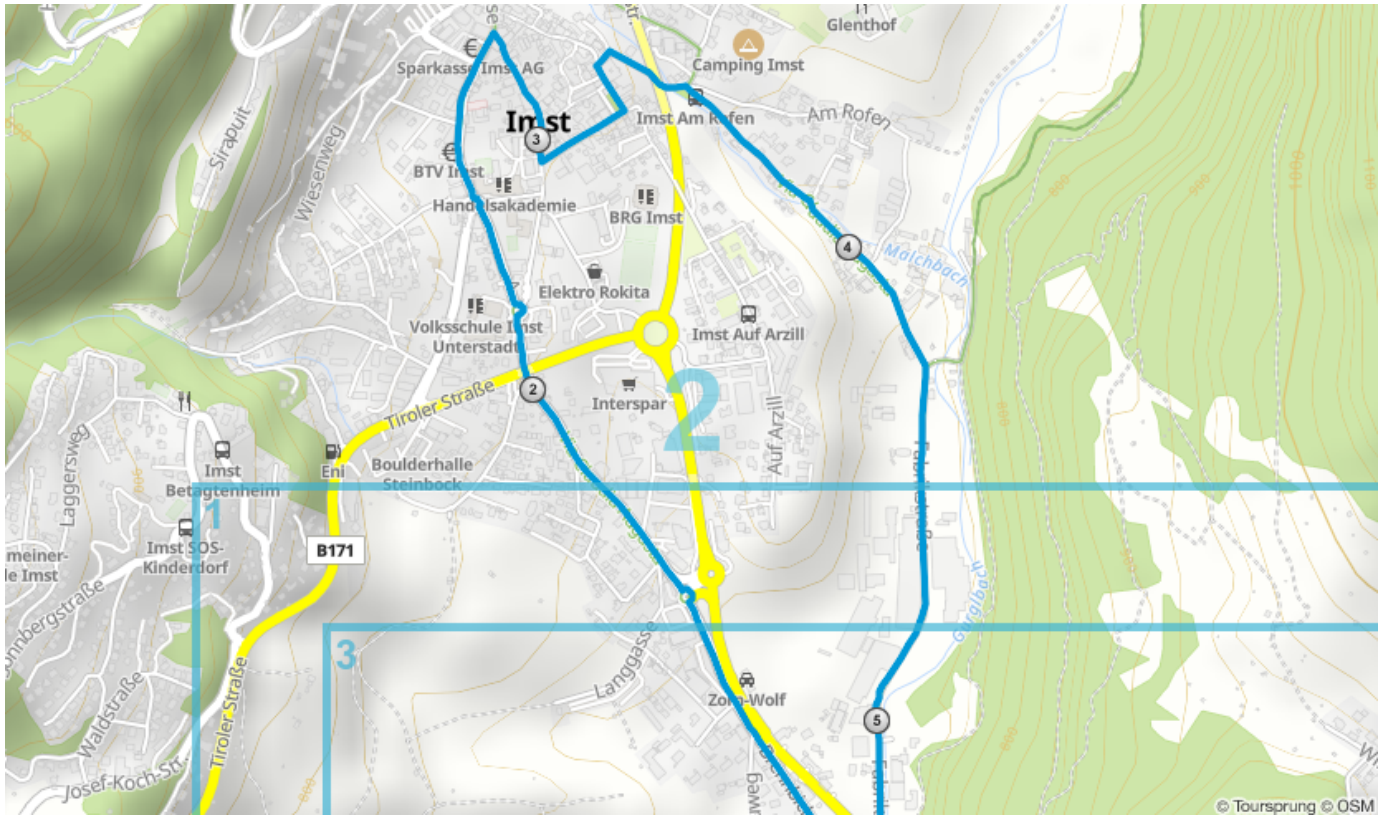
Map 32 / 33



Detour to Imst centre



Map 1 / 3



Map 2 / 3

