



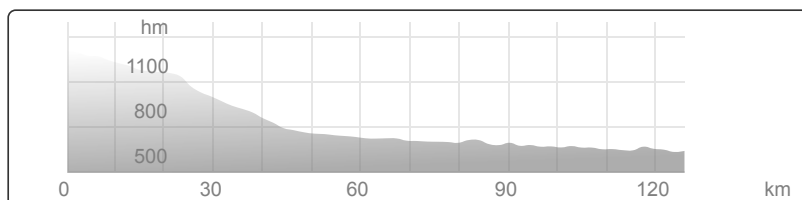
Opens route in mobile
browser or app

Drauradweg from Toblach to Tarvisio - 1 Toblach to Spittal-an-der-Drau

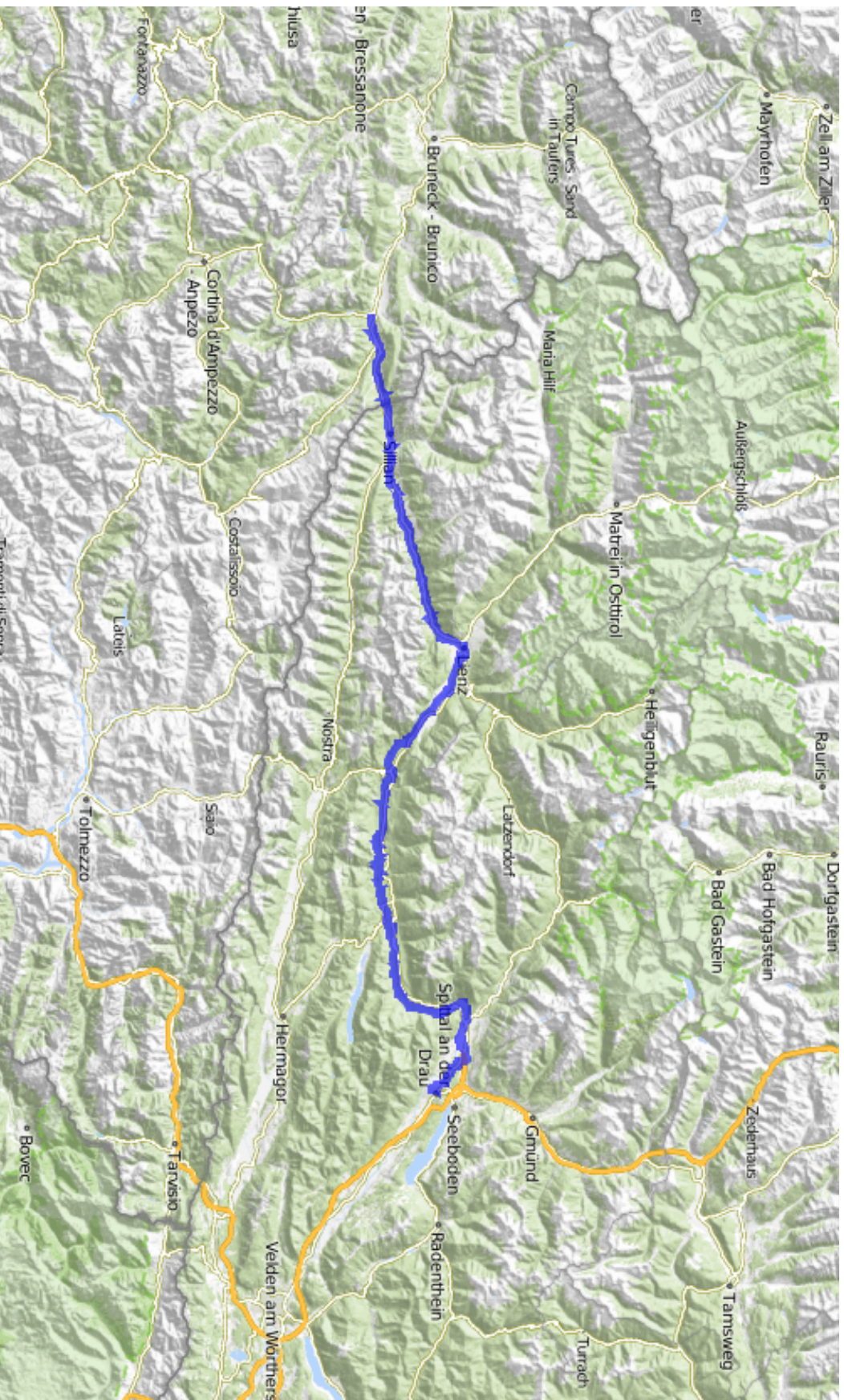
by ItalyCyclingGuide

First part of a 200-kilometre cycle touring route from Toblach in the SüdTirol to Tarvisio in Friuli Venezia Giulia following the following the Drauradweg (Ciclabile della Drava) and the Ciclovia Alpe-Adria Radweg. This section follows the Drauradweg from Toblach to Spittal-an-der-Drau. For a detailed guide and information about connecting cycleways please go to italy-cycling-guide.info

DISTANCE:	126 km
TOTAL VERTICAL	80 hm
CLIMB:	
SURFACE:	Paved
	Unpaved
	Gravel



Route Overview





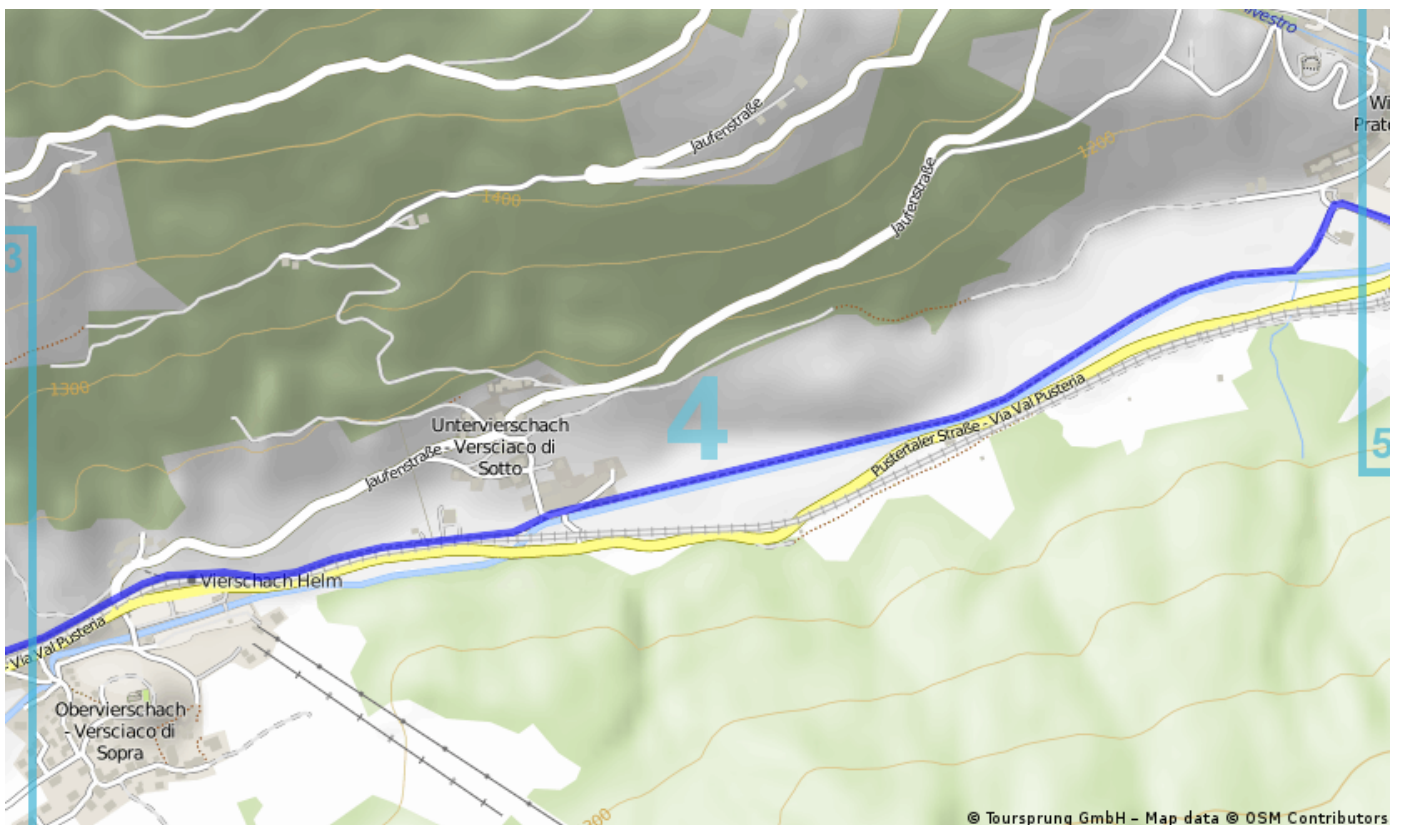
Map 1 / 47



Map 2 / 47



Map 3 / 47



Map 4 / 47



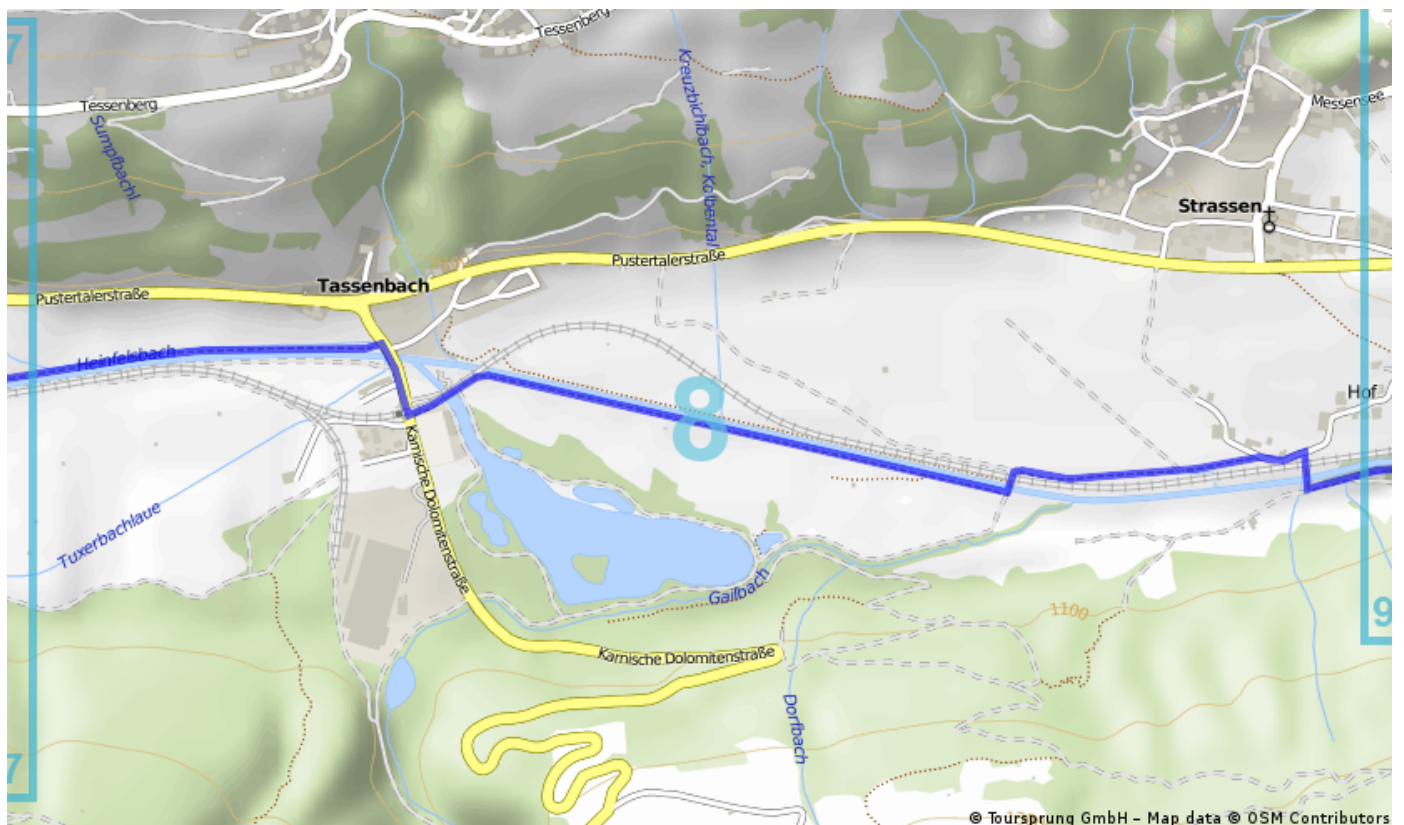
Map 5 / 47



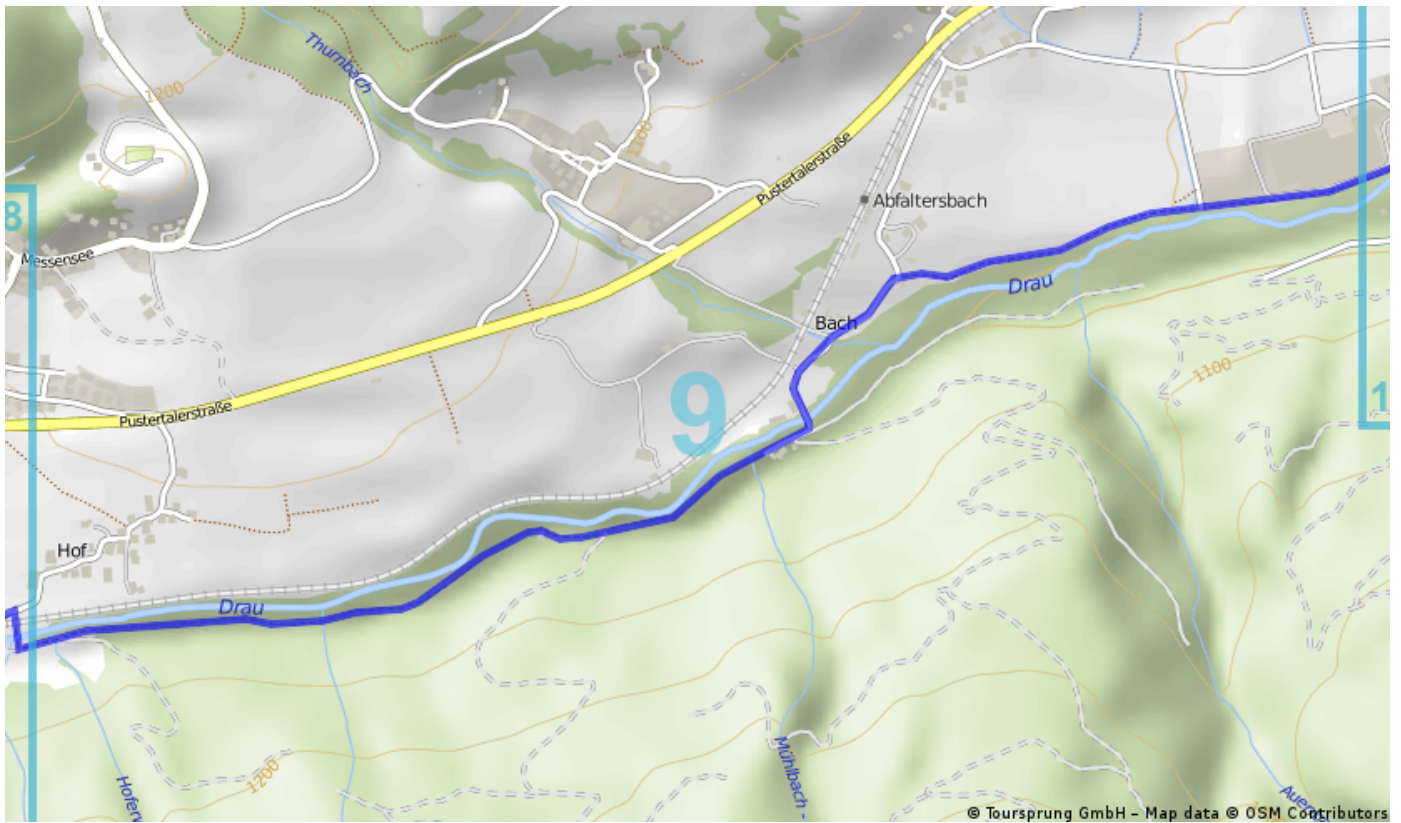
Map 6 / 47



Map 7 / 47



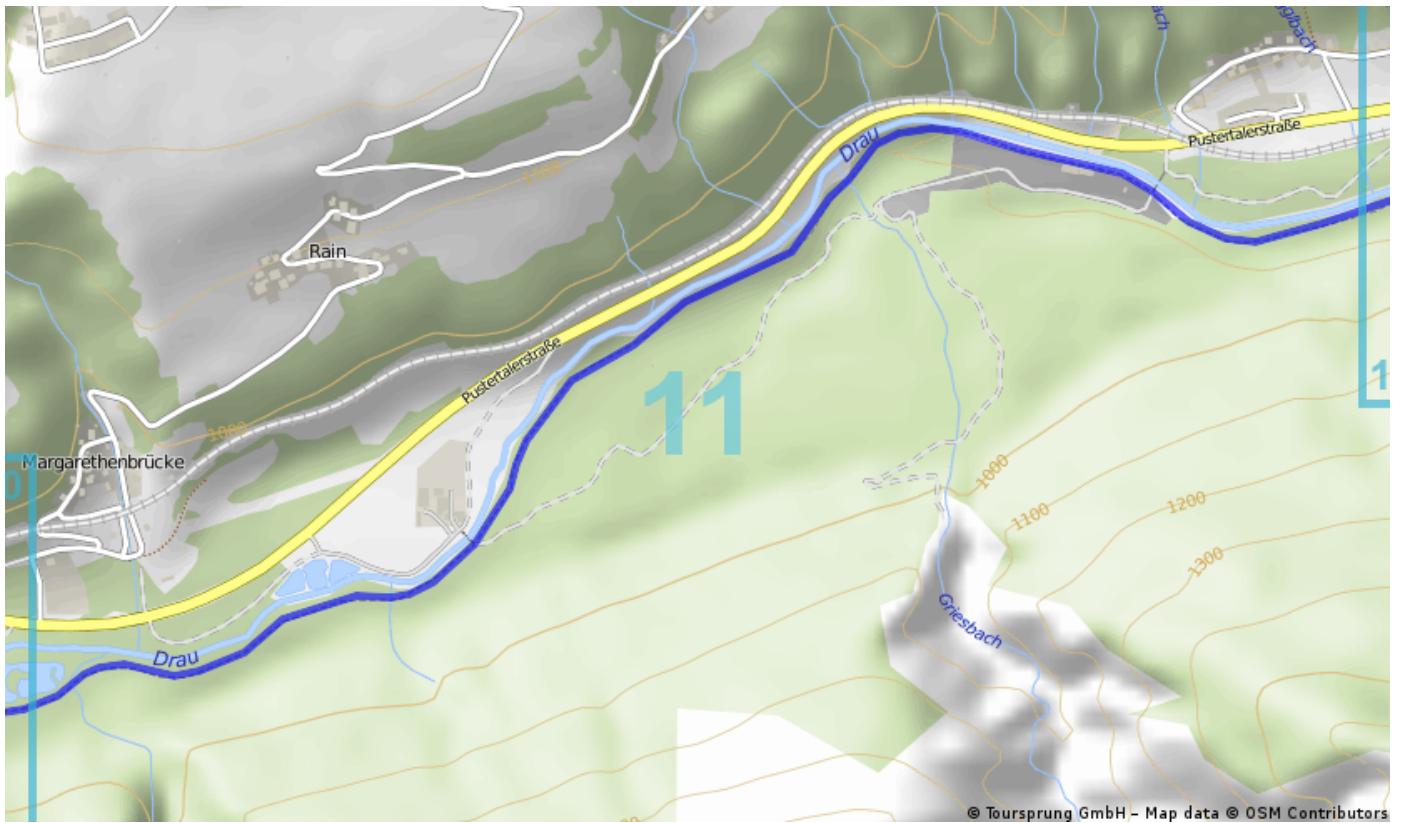
Map 8 / 47



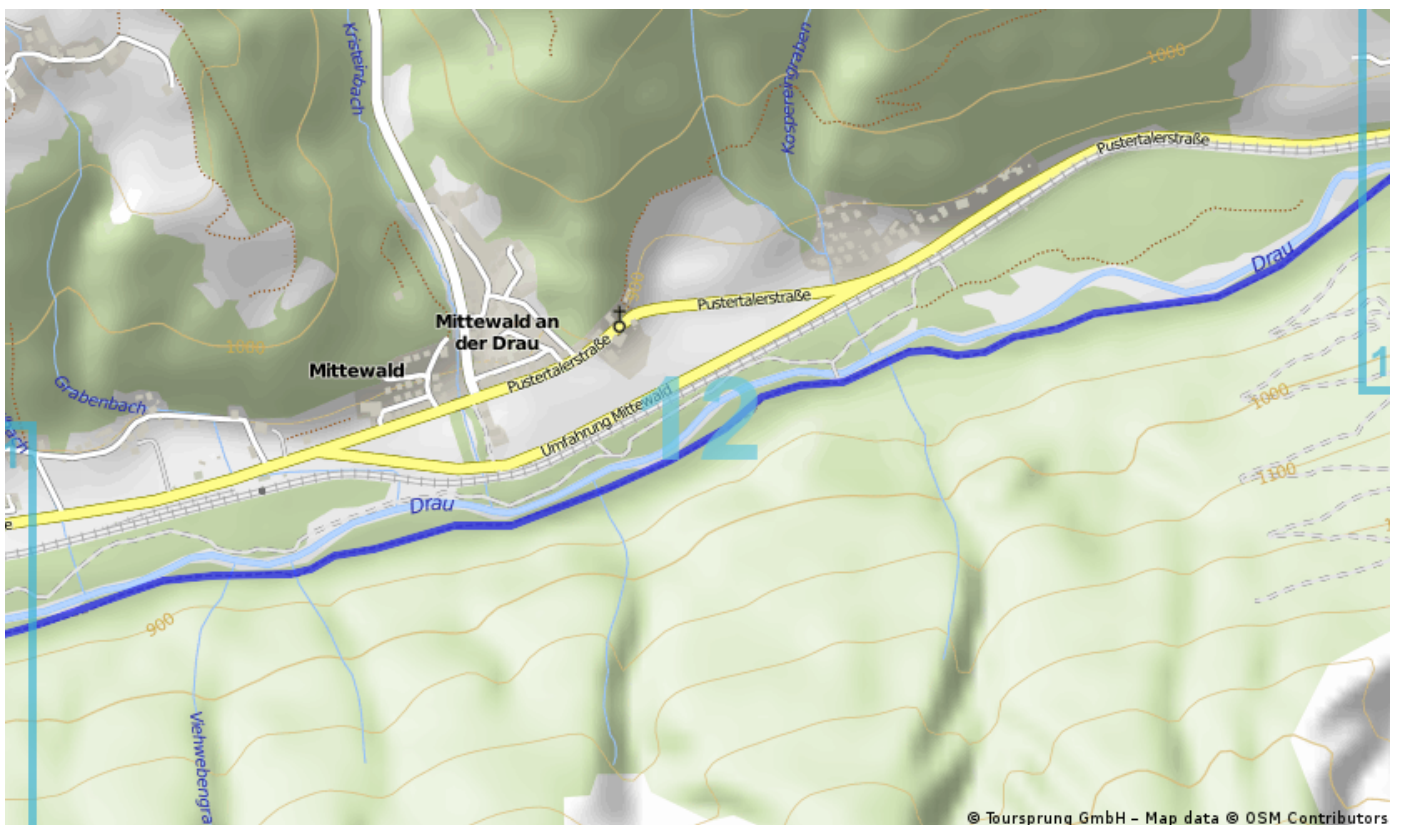
Map 9 / 47



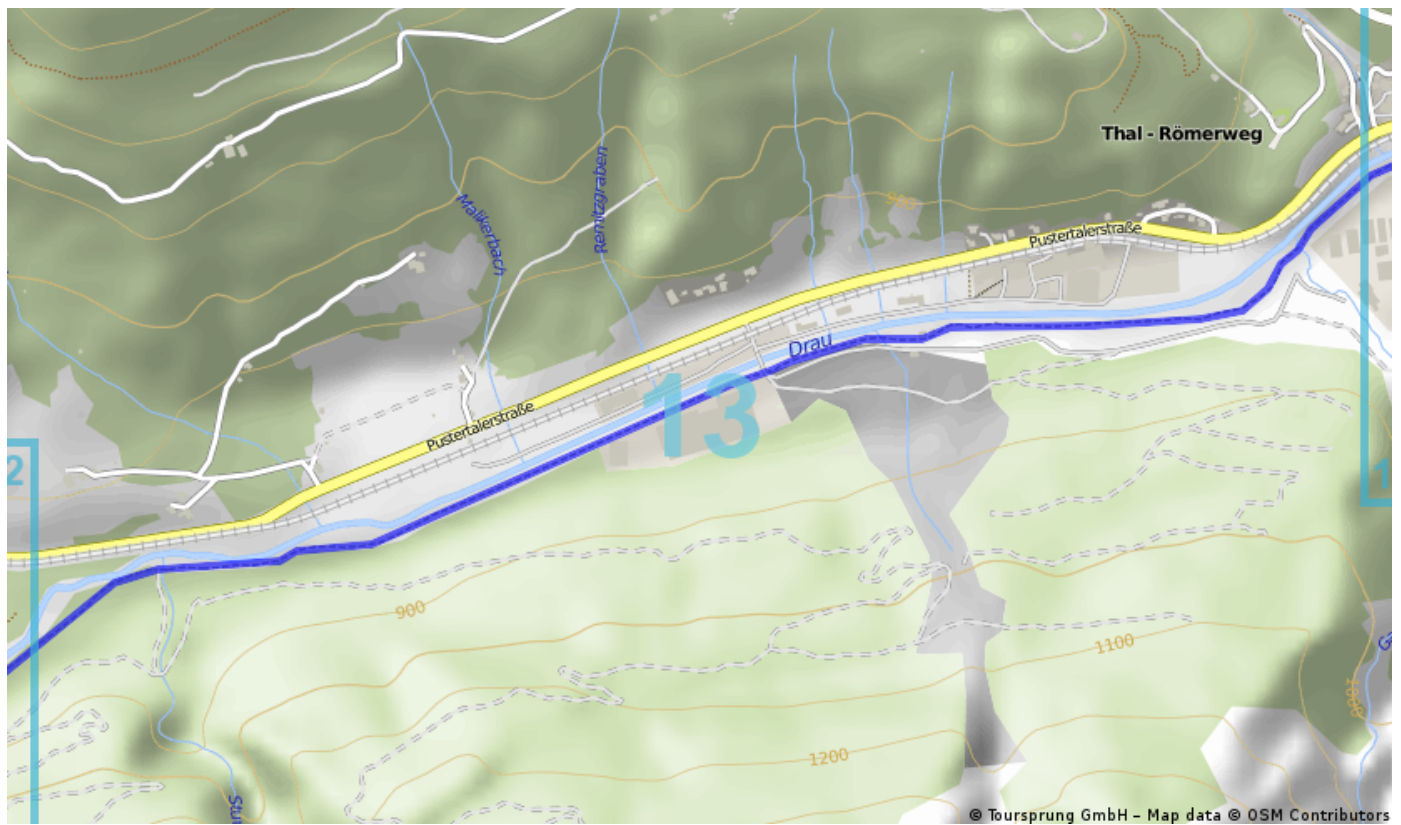
Map 10 / 47



Map 11 / 47



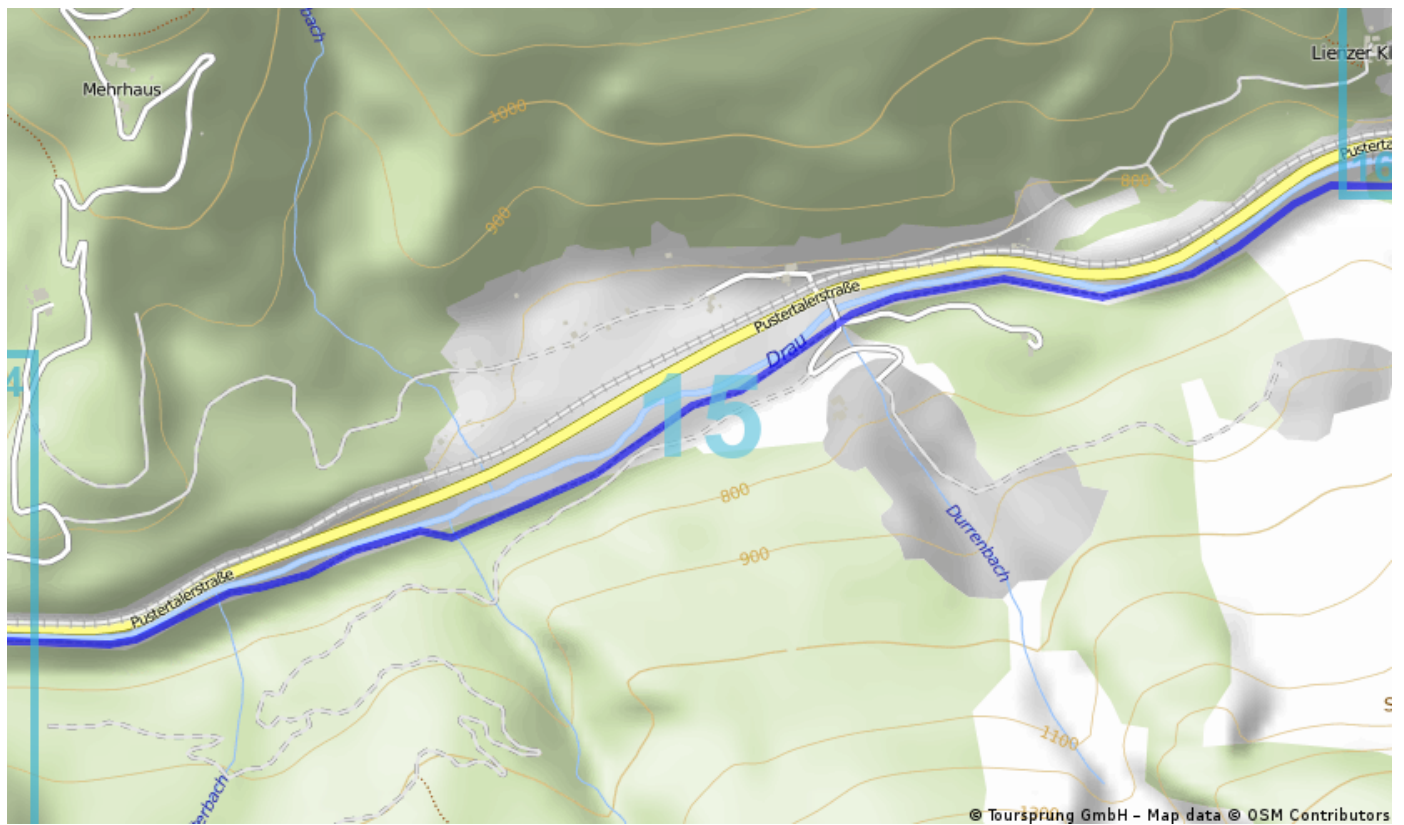
Map 12 / 47



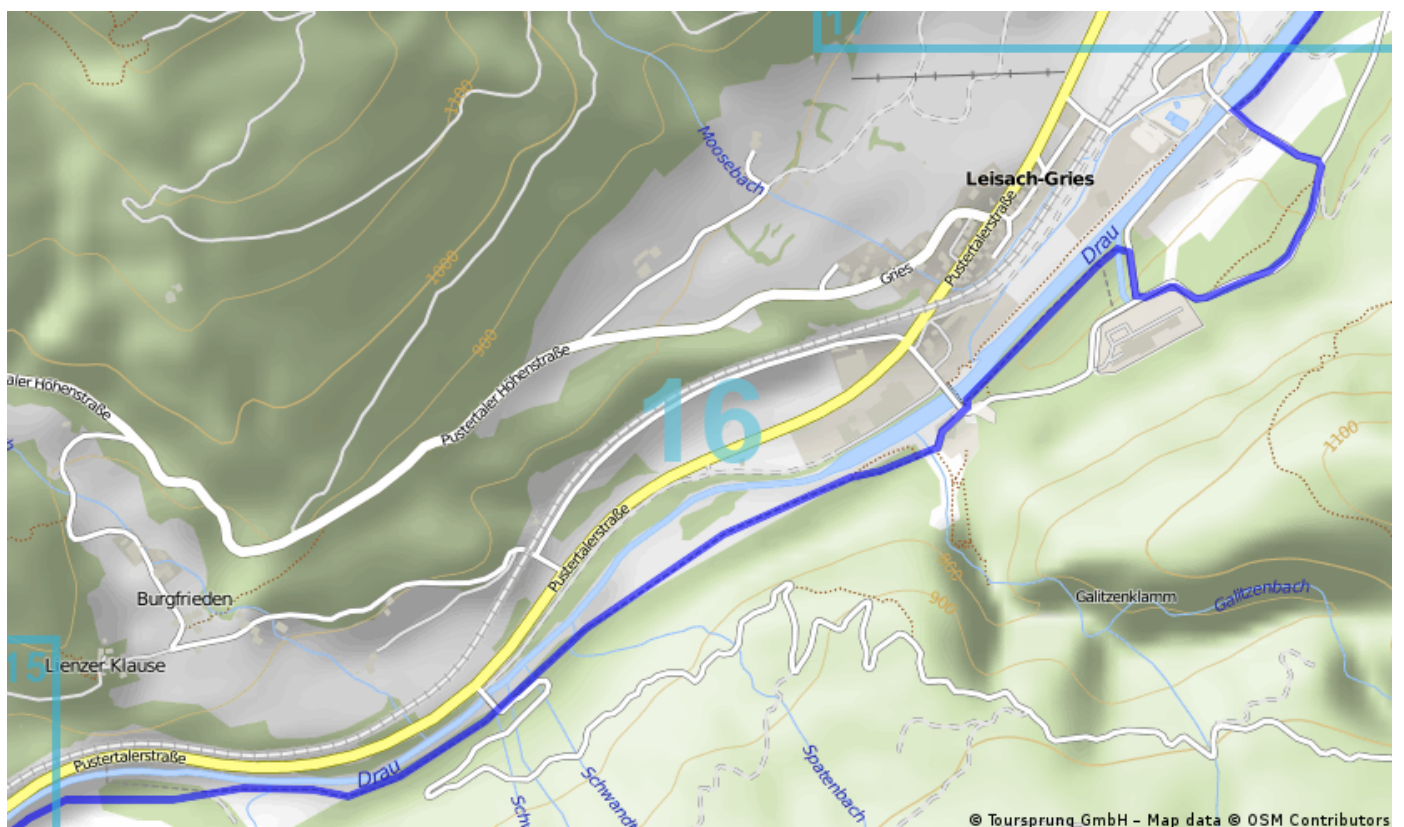
Map 13 / 47



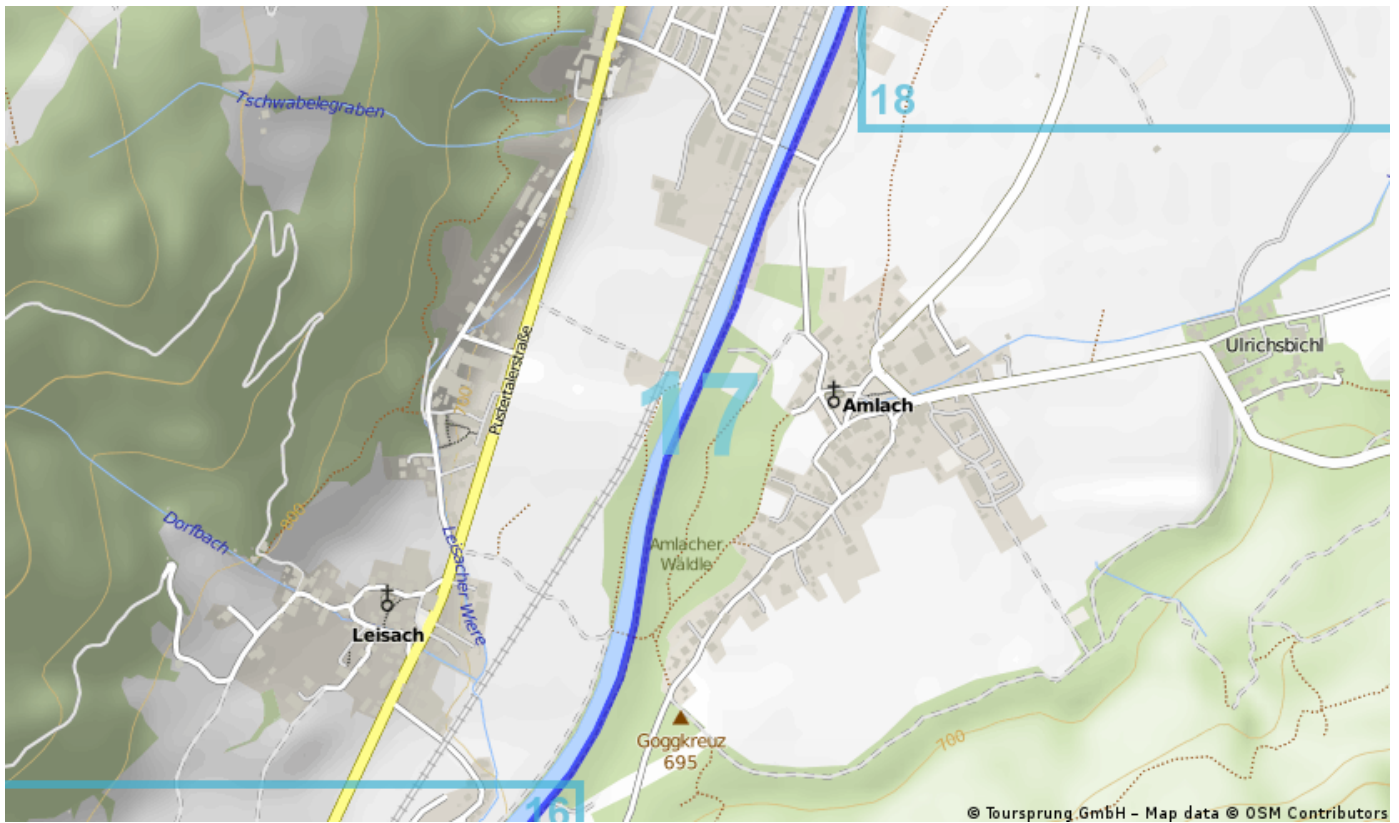
Map 14 / 47



Map 15 / 47



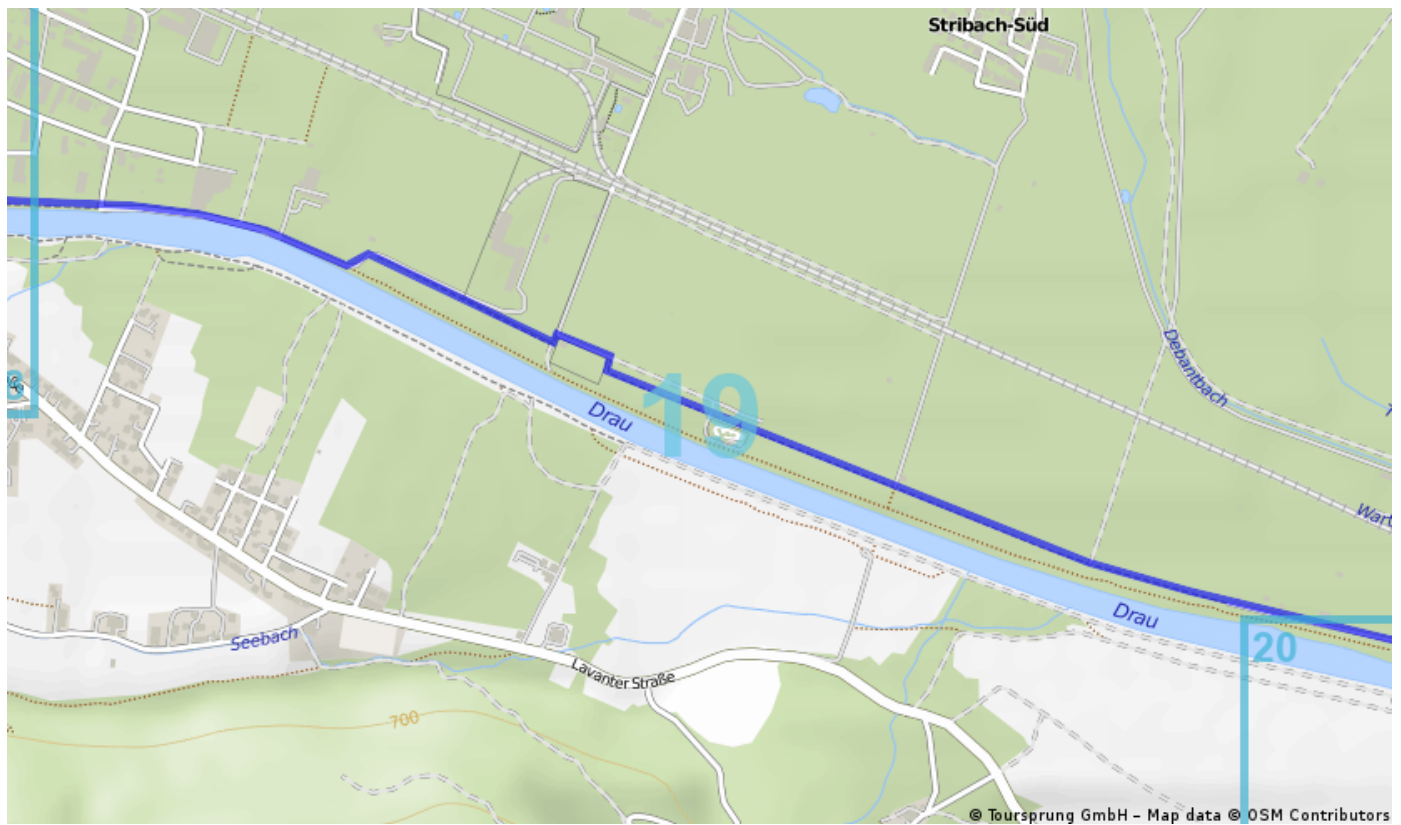
Map 16 / 47



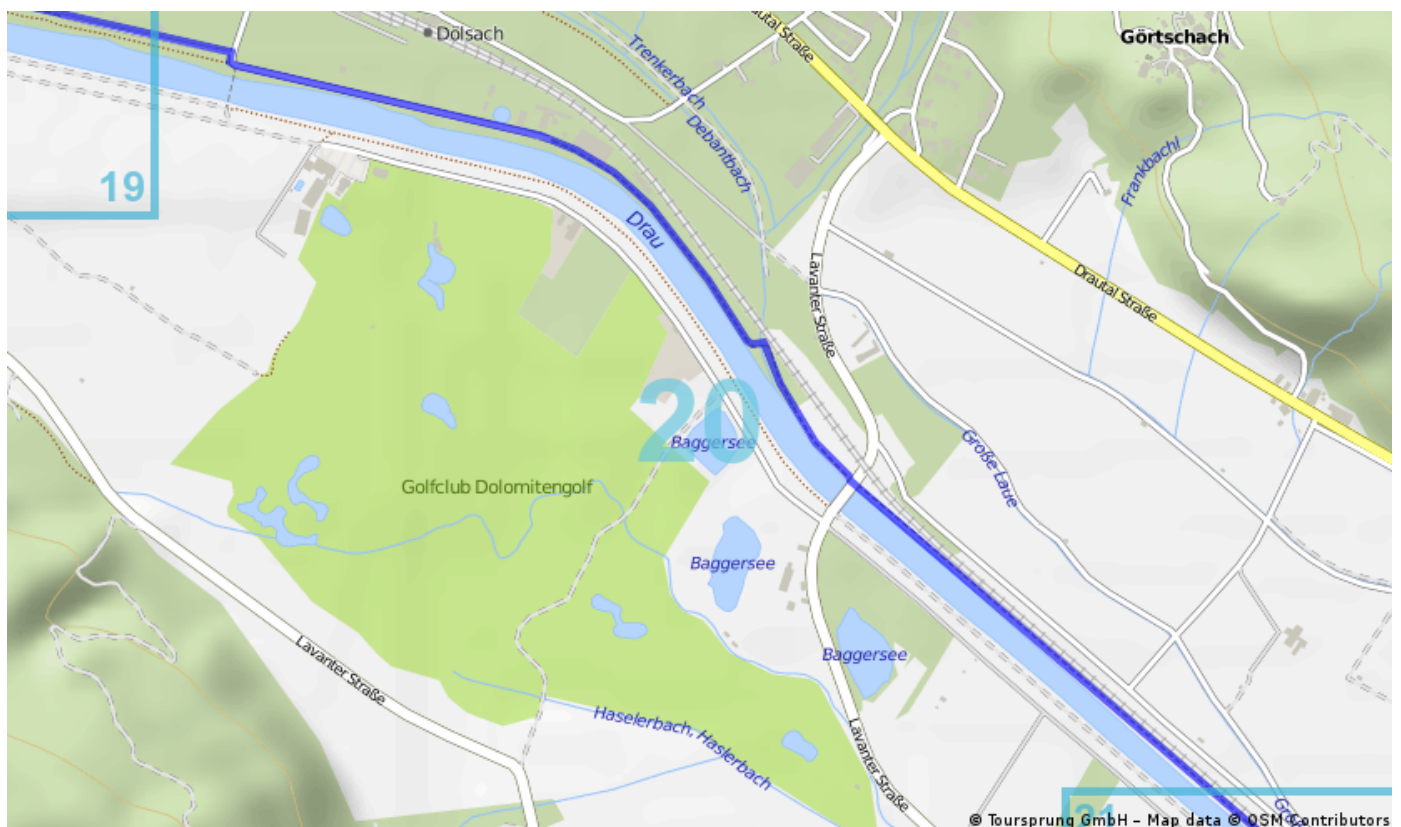
Map 17 / 47



Map 18 / 47



Map 19 / 47



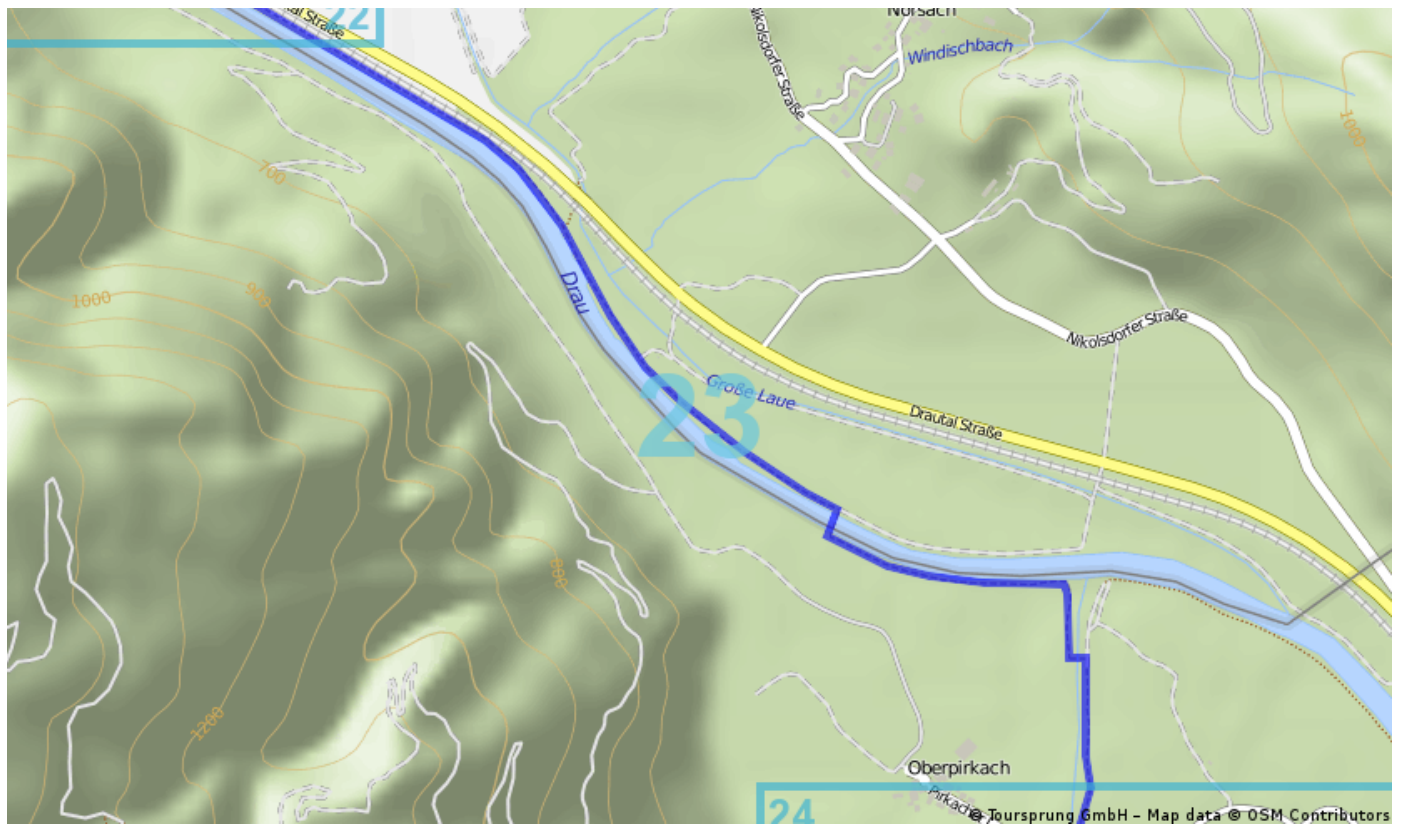
Map 20 / 47



Map 21 / 47



Map 22 / 47



Map 23 / 47



Map 24 / 47



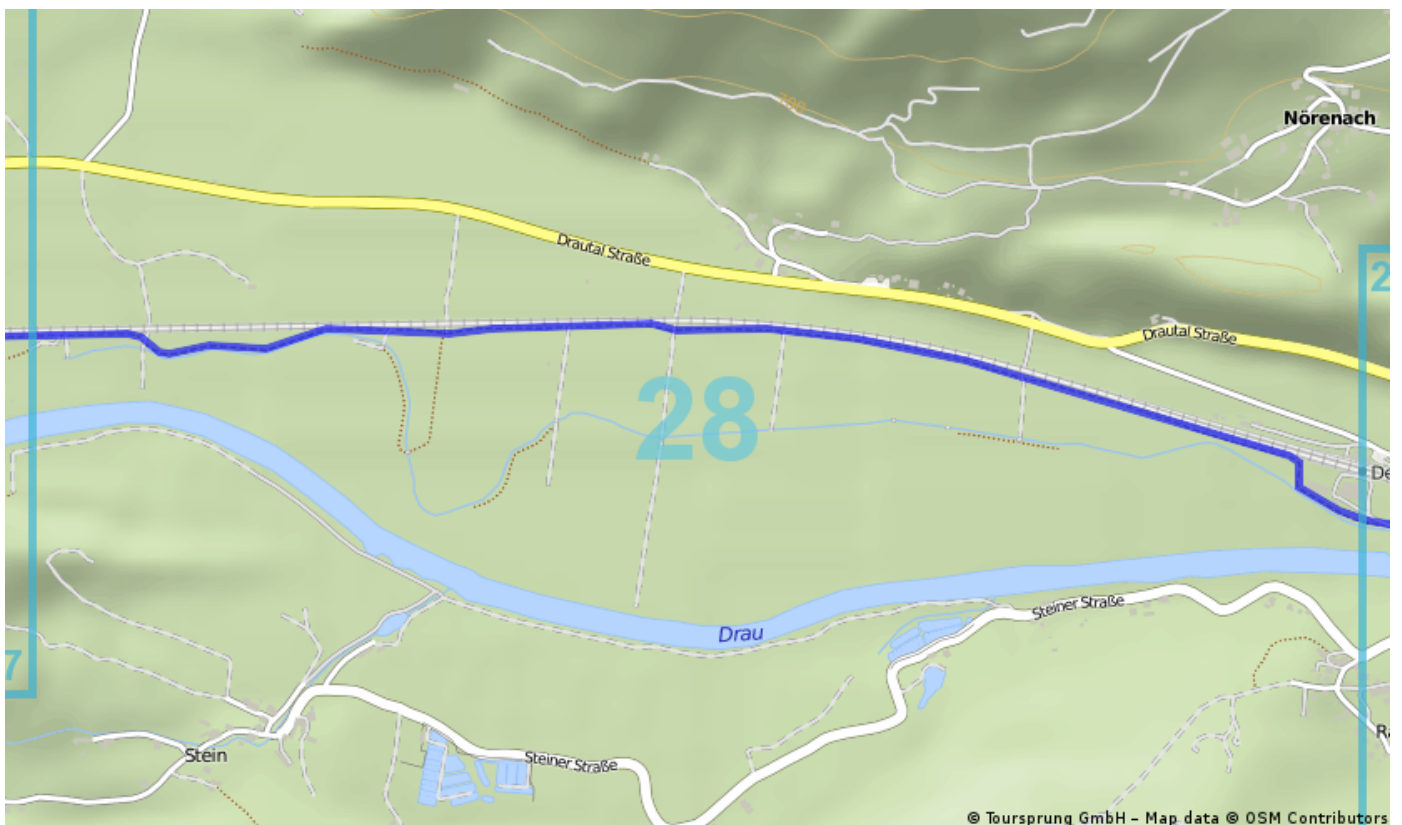
Map 25 / 47



Map 26 / 47



Map 27 / 47



Map 28 / 47



Map 29 / 47



Map 30 / 47



Map 31 / 47



Map 32 / 47



Map 33 / 47



Map 34 / 47



© Toursprung GmbH - Map data © OSM Contributors

Map 35 / 47



© Toursprung GmbH - Map data © OSM Contributors

Map 36 / 47



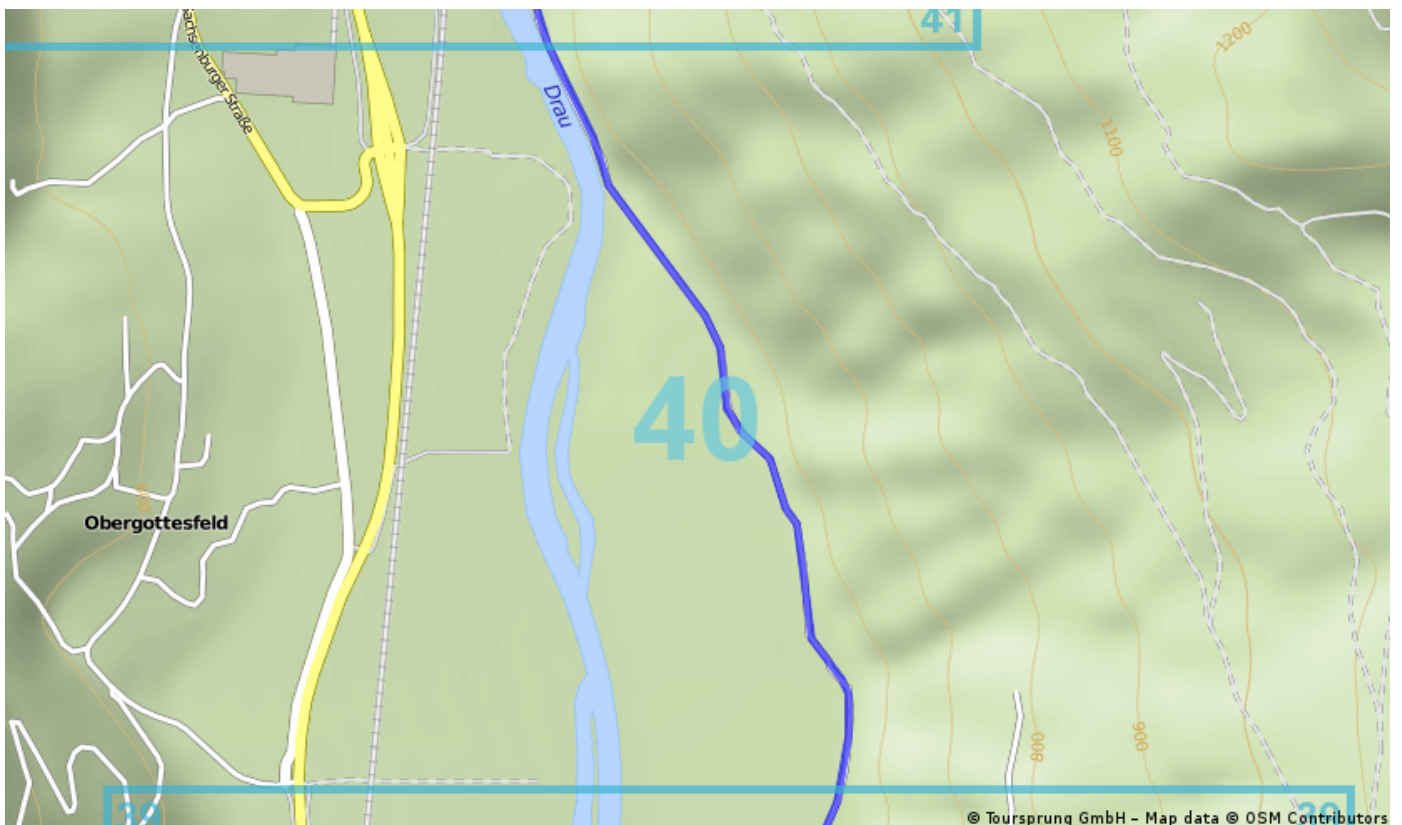
Map 37 / 47



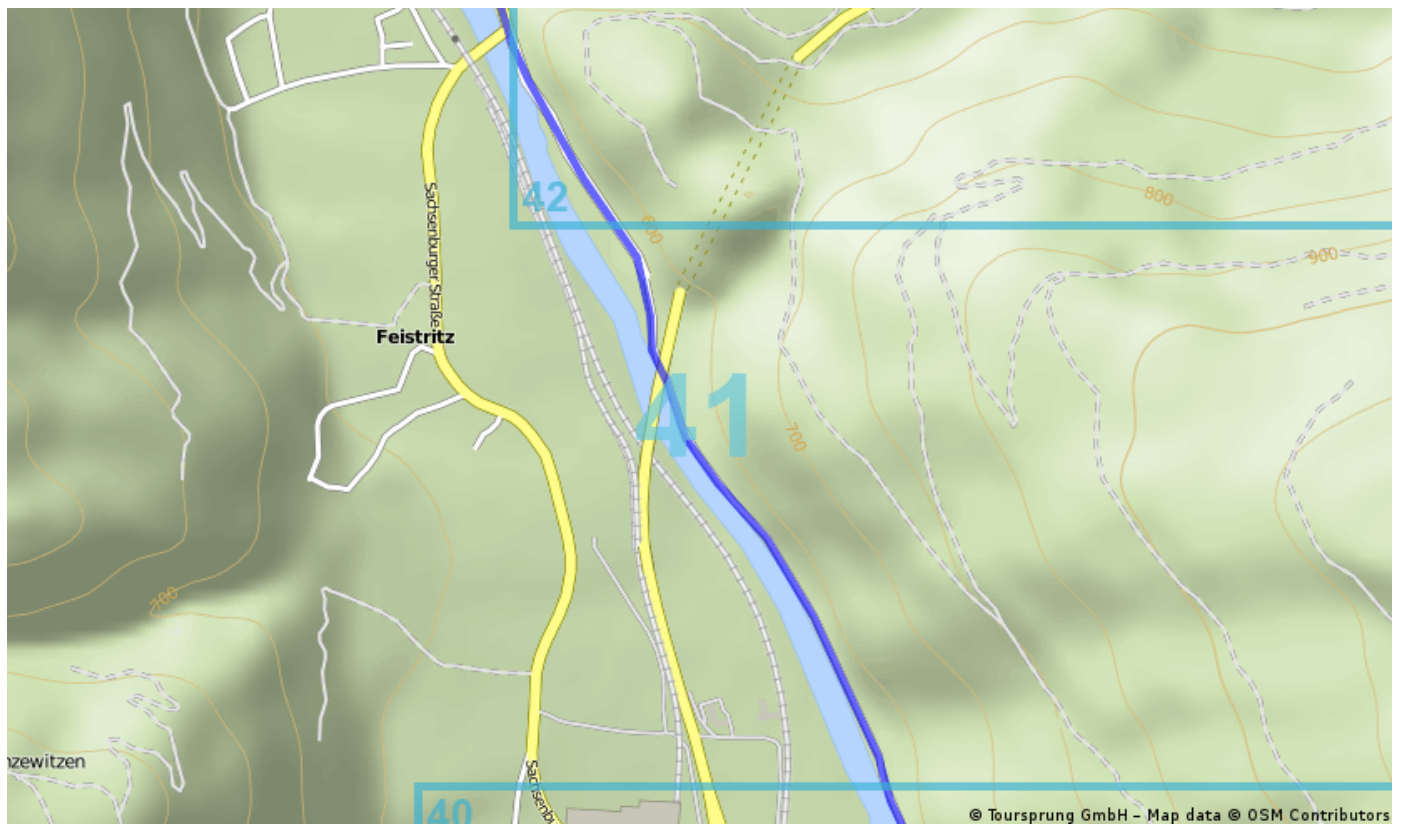
Map 38 / 47



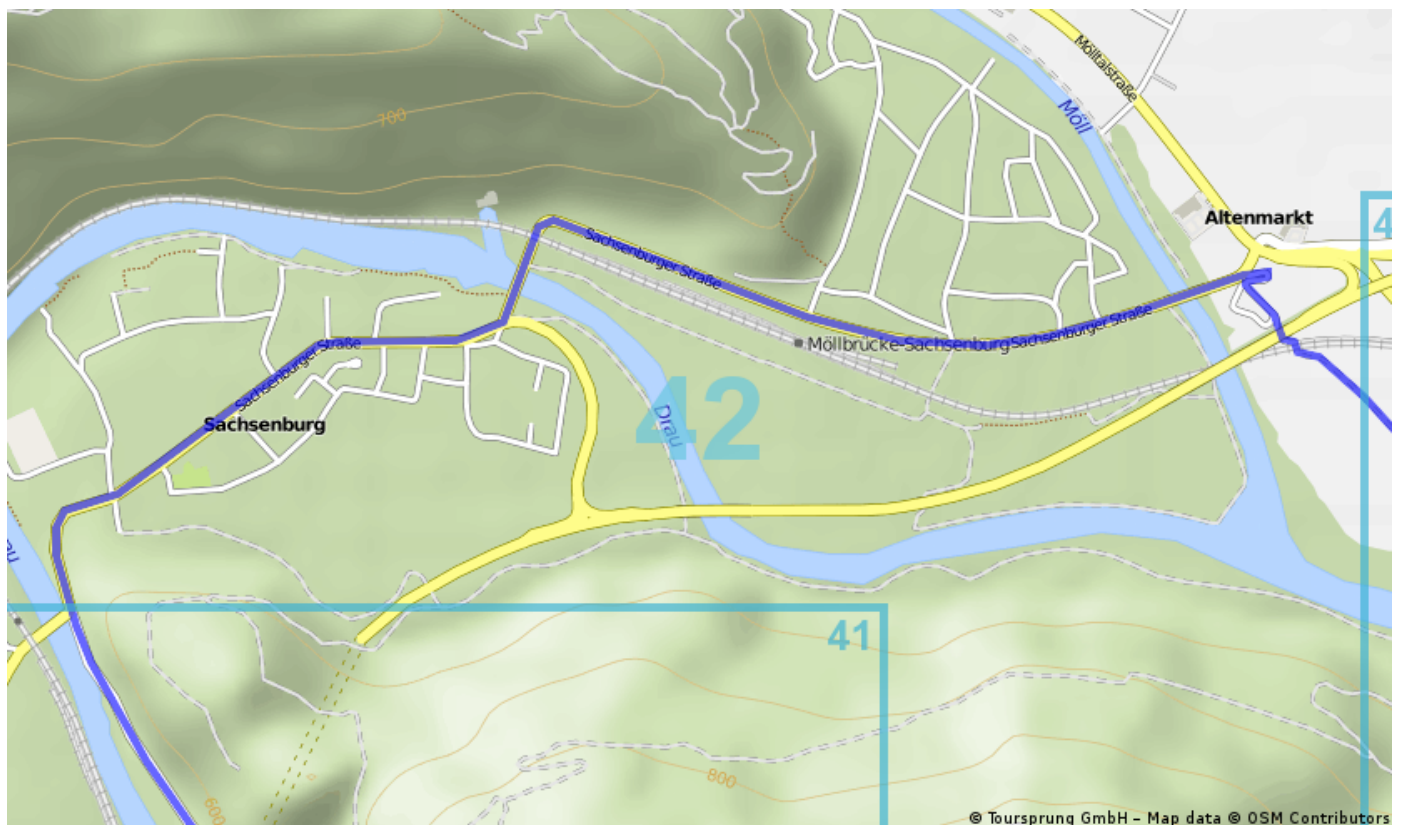
Map 39 / 47



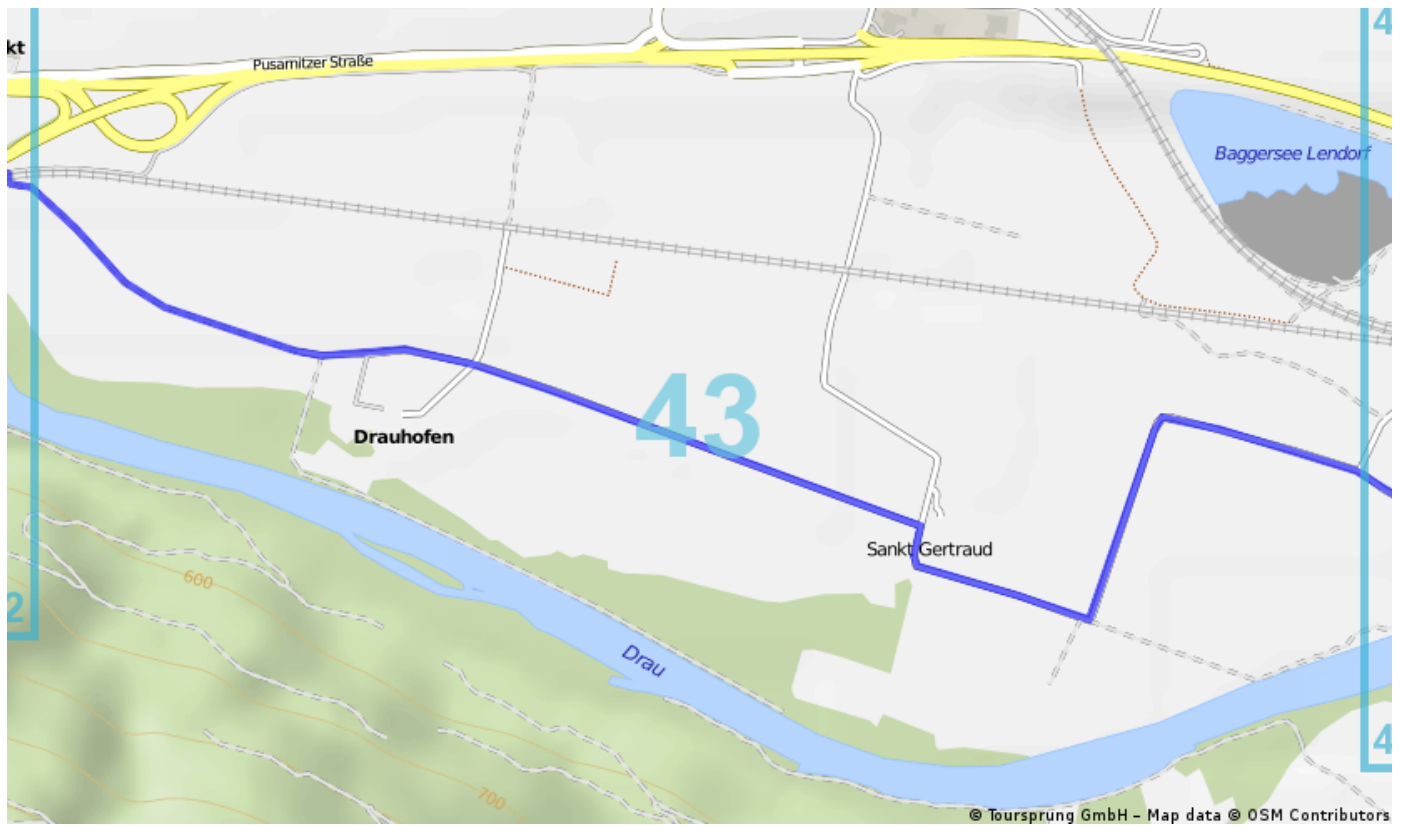
Map 40 / 47



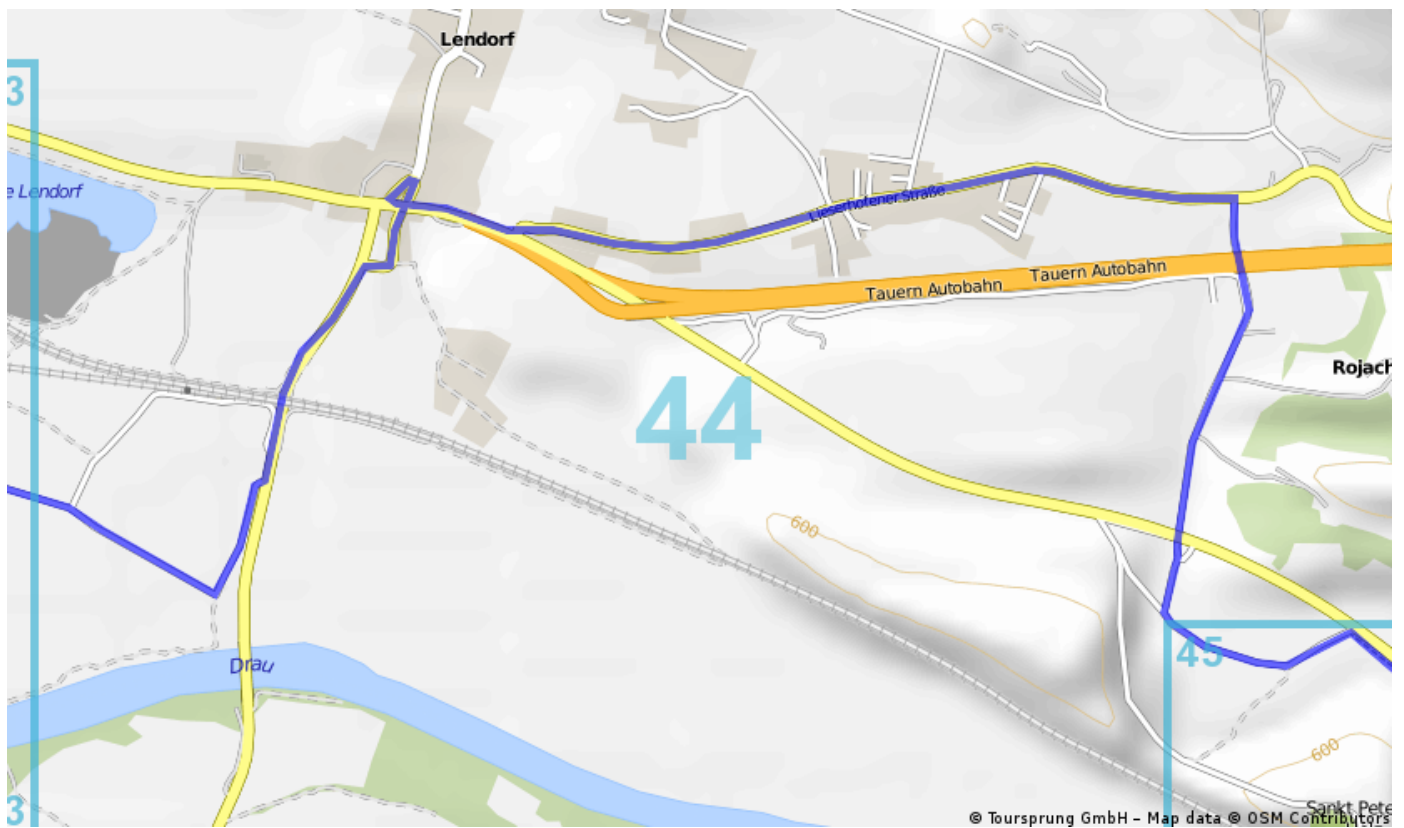
Map 41 / 47



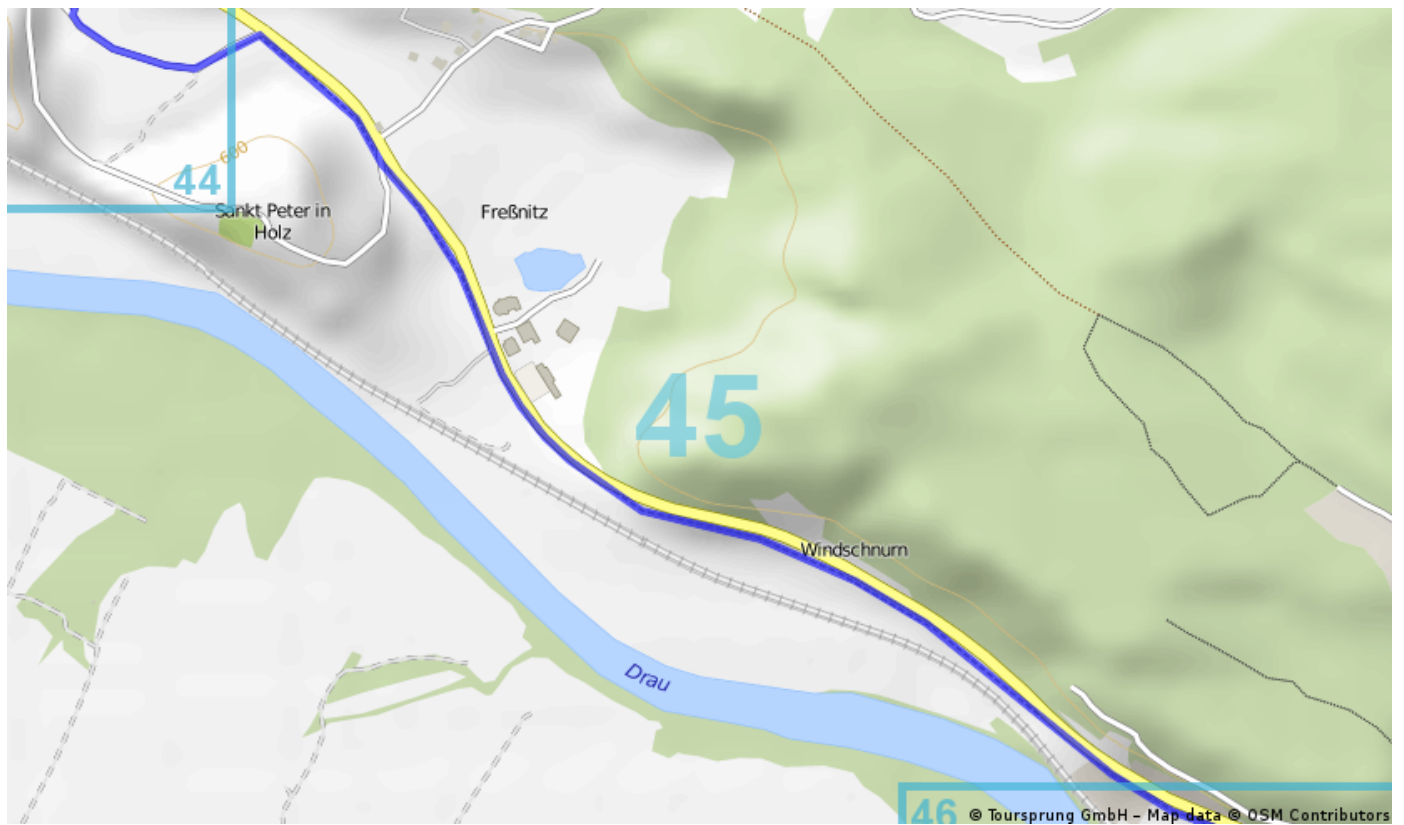
Map 42 / 47



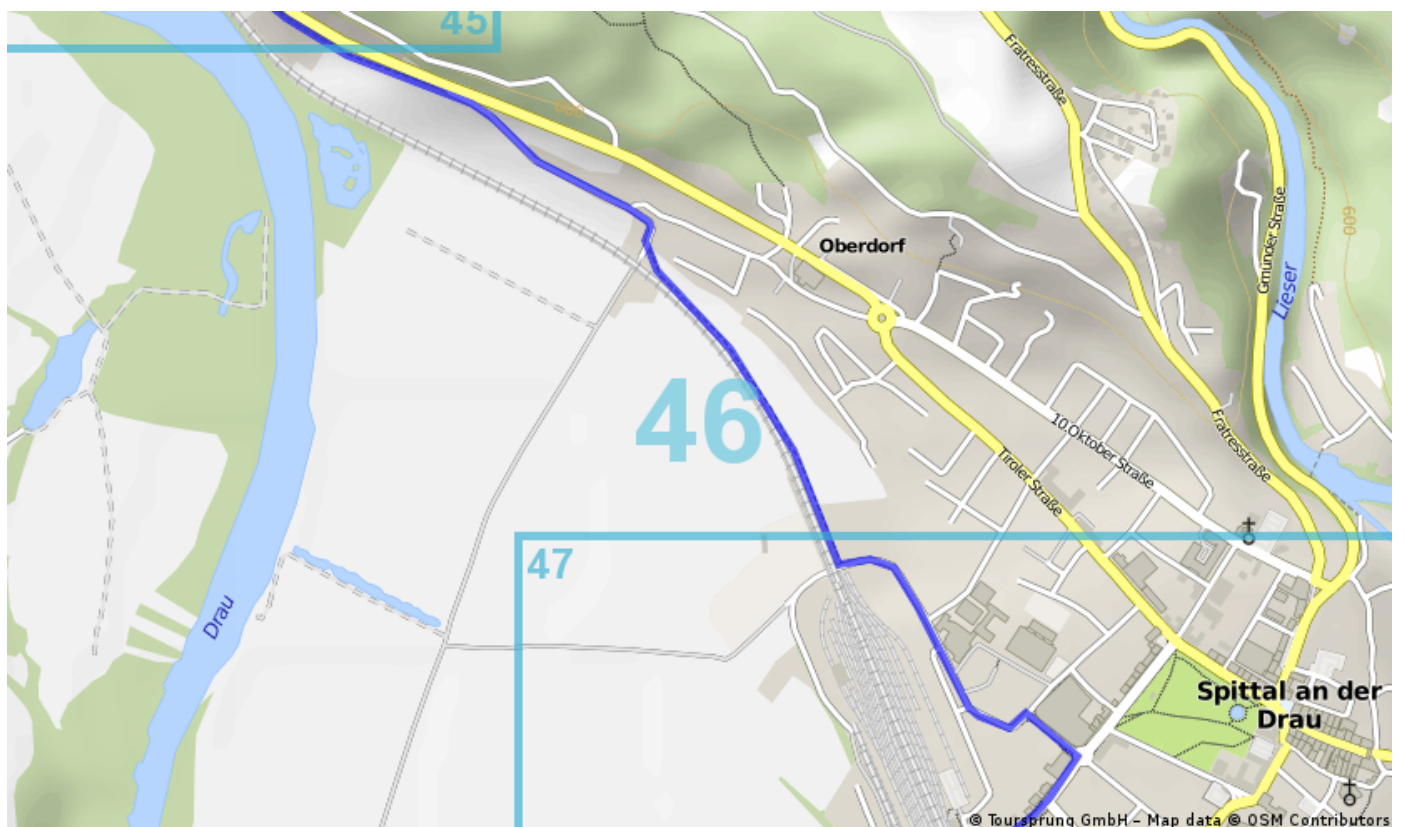
Map 43 / 47



Map 44 / 47



Map 45 / 47



Map 46 / 47



Map 47 / 47

powered by Bikemap • <http://www.bikemap.net/en/route/3338917/> • 11/22/2015