



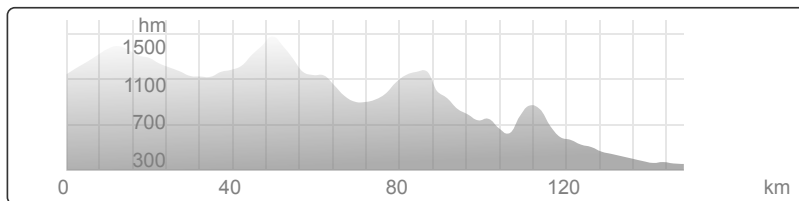
Opens route in mobile  
browser or app

## The dolomites west to east (part 2)

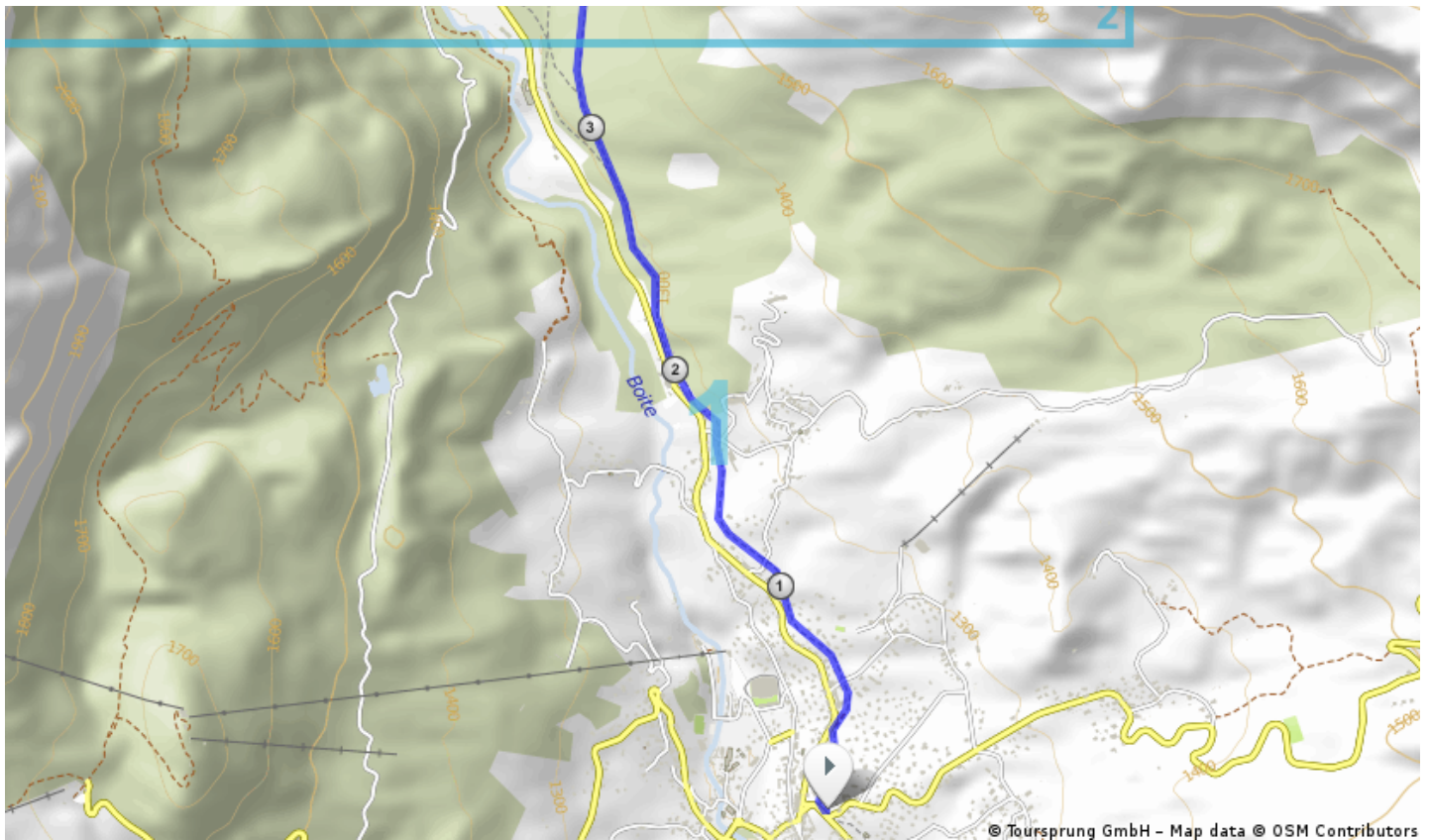
by ItalyCyclingGuide

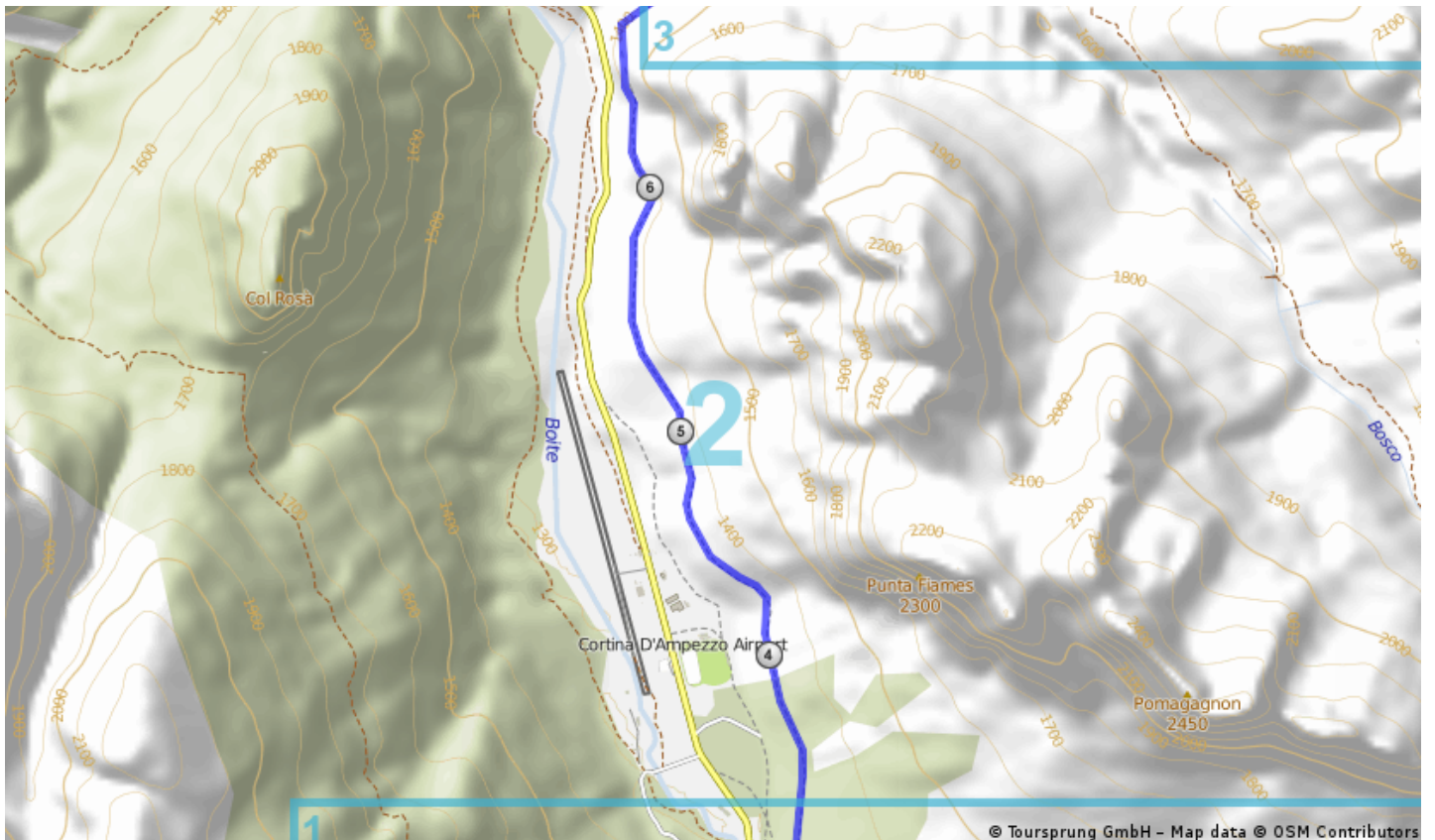
The second part of a cycle touring route through the Italian Dolomites linking the Brenta Dolomites in the west with the Friulian Dolomites to the east. This route makes use of quiet roads and cycleways where possible. It can be ridden in either direction and you could combine it with sections of my East-West route. It also links with the Mountains of Lombardia route. There are a couple of stretches of unsurfaced cycleway - these can be easily avoided. For a detailed guide please go to [italy-cycling-guide.info](http://italy-cycling-guide.info).

<b>DISTANCE:</b>	148 km
<b>TOTAL VERTICAL CLIMB:</b>	1640 hm
<b>SURFACE:</b>	Paved Unpaved

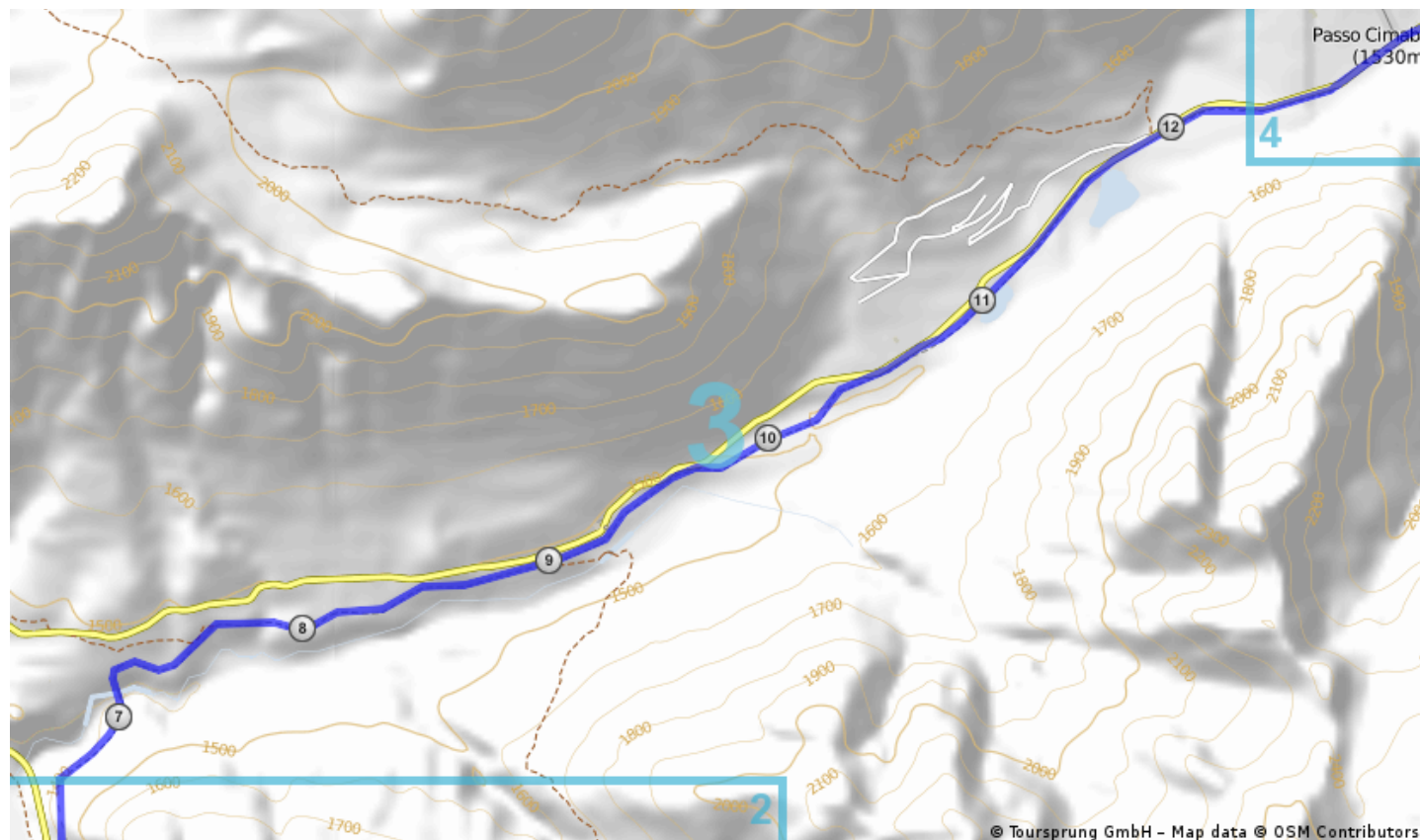


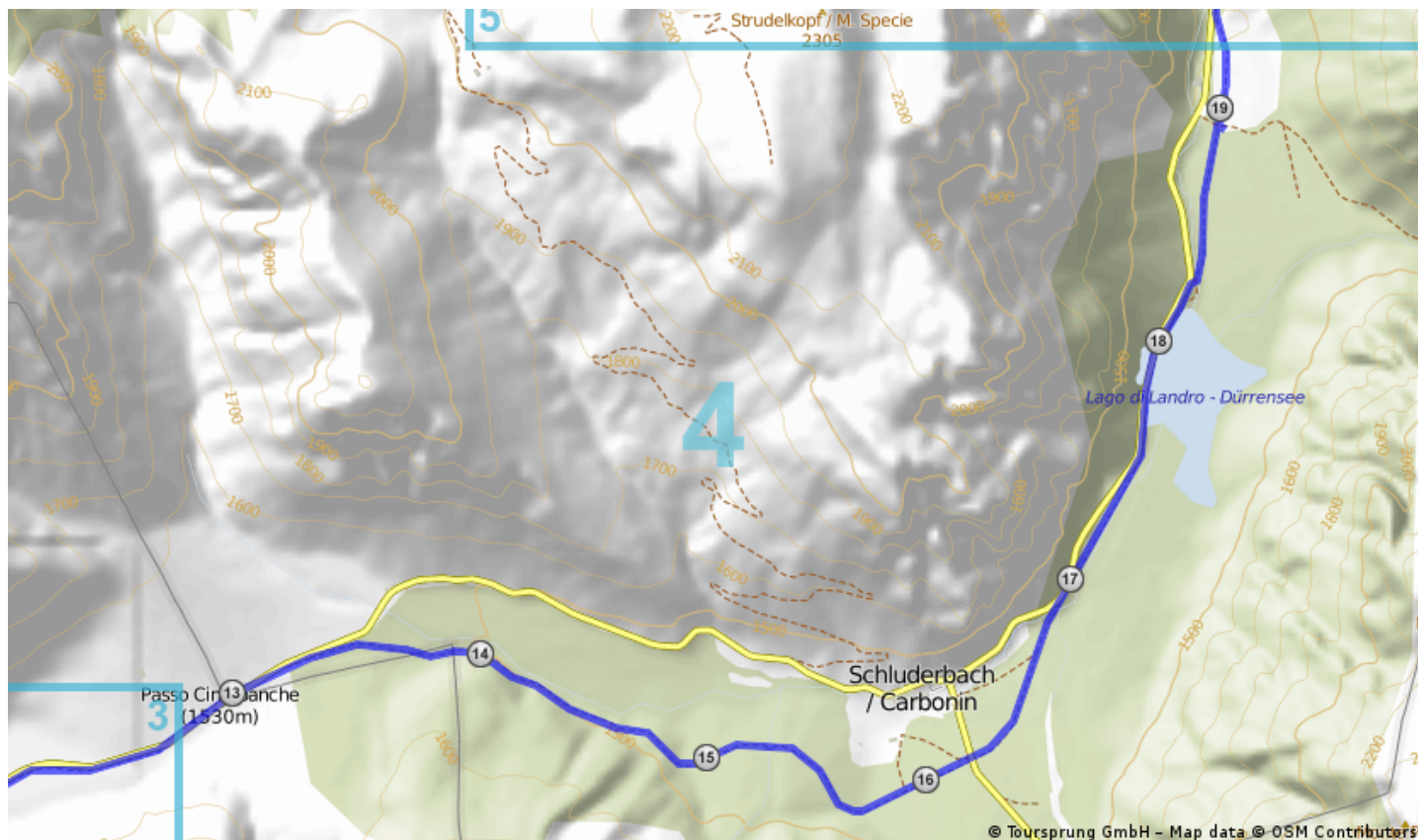


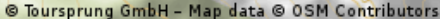


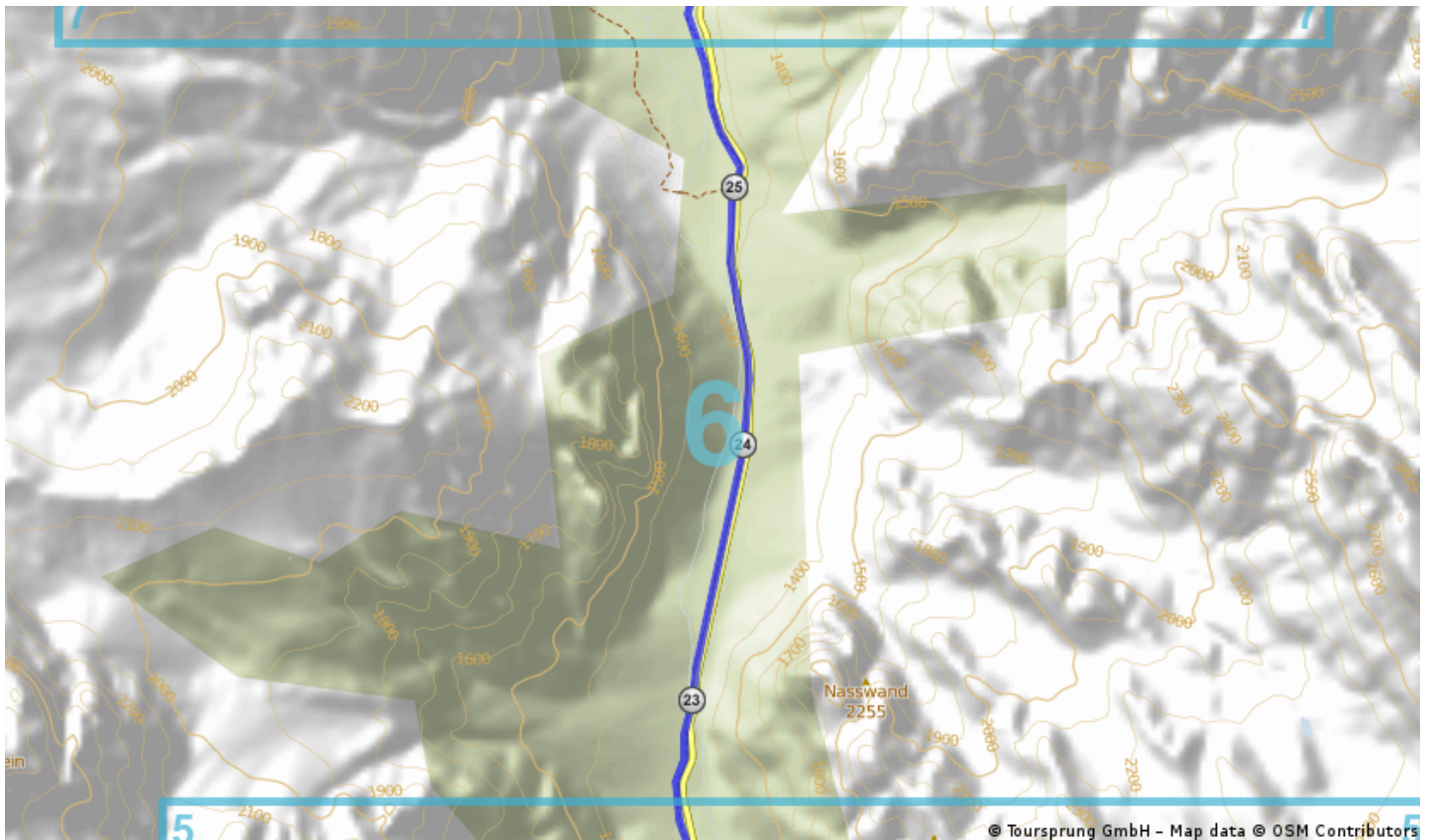




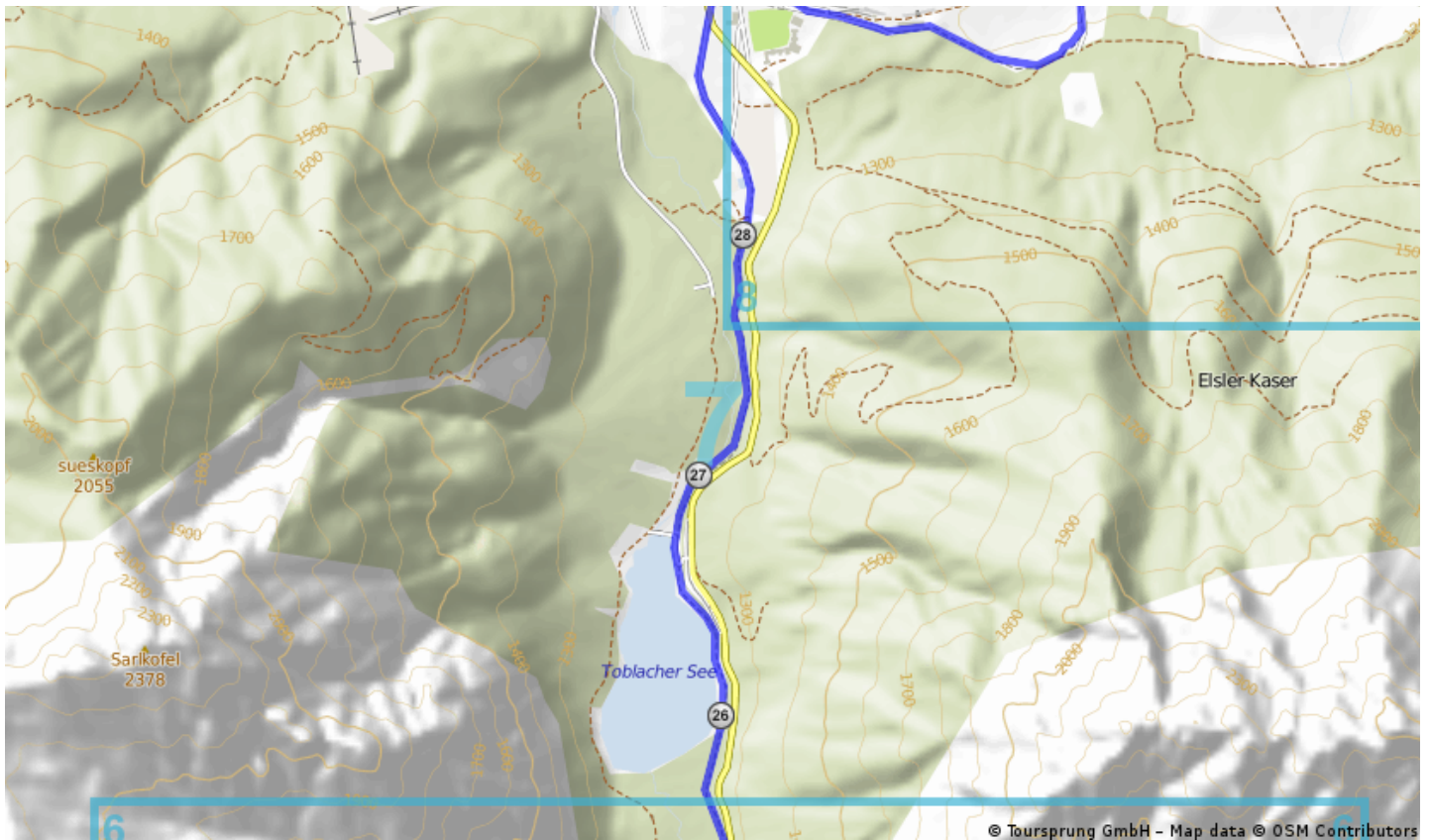


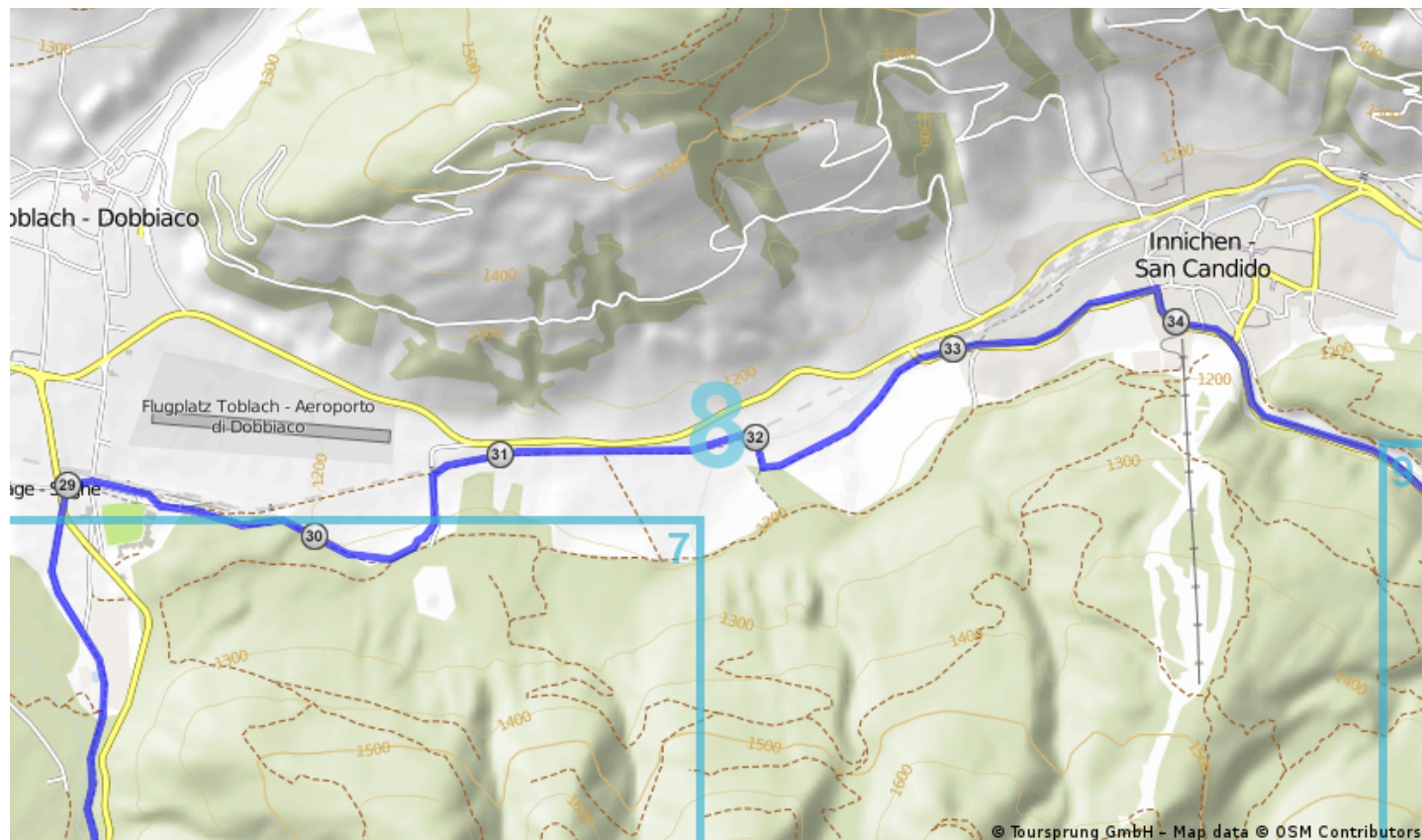


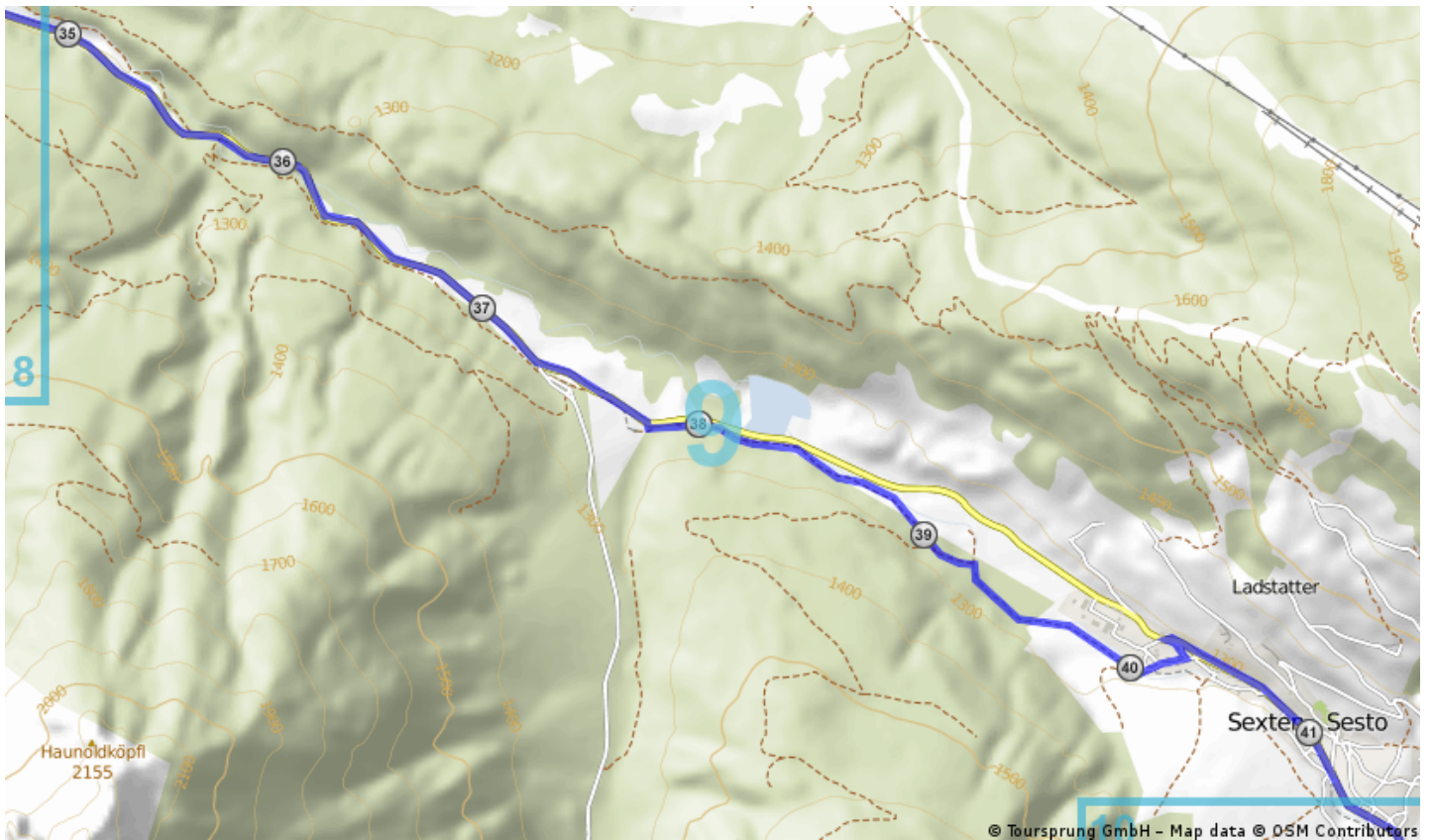


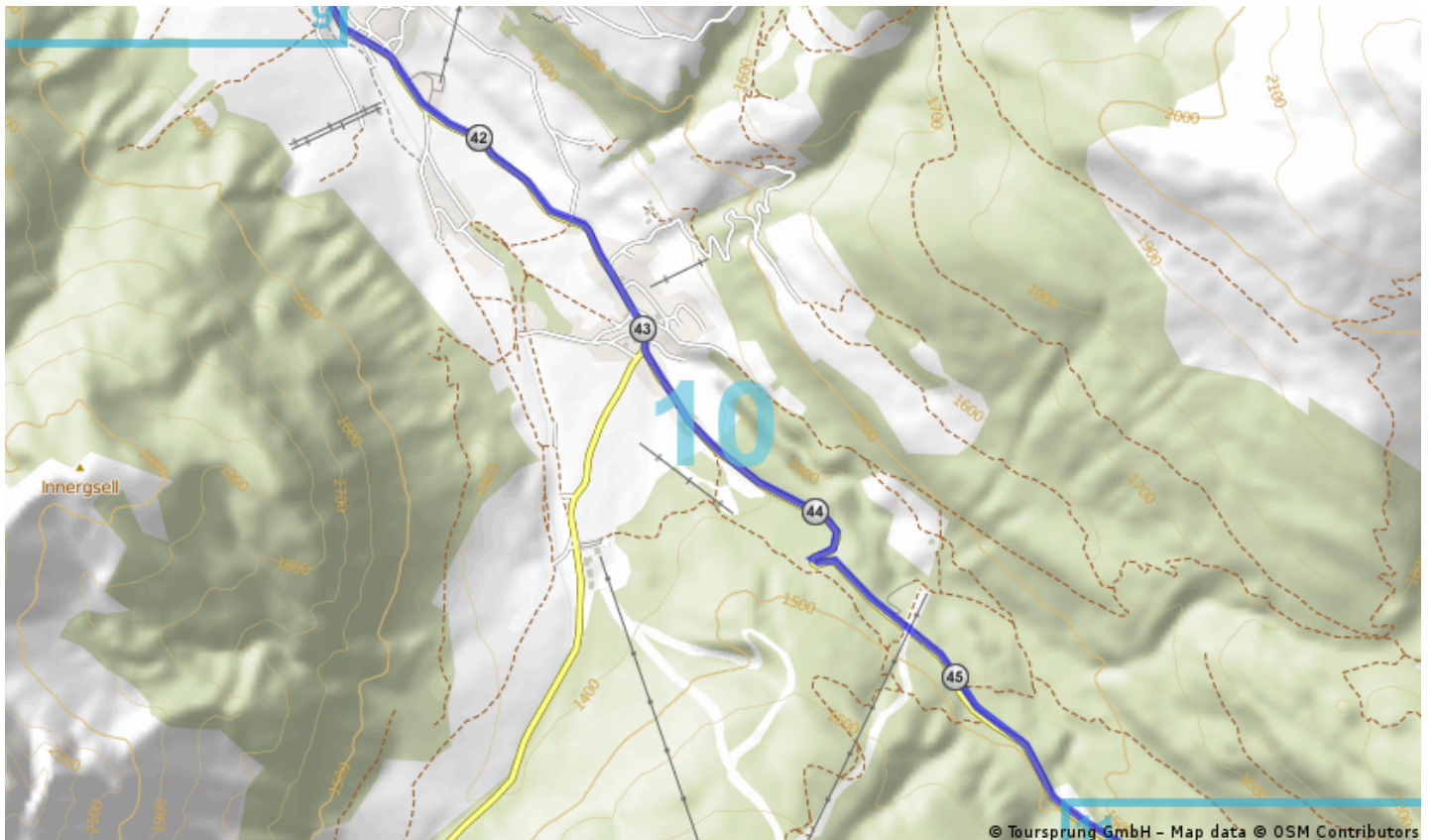




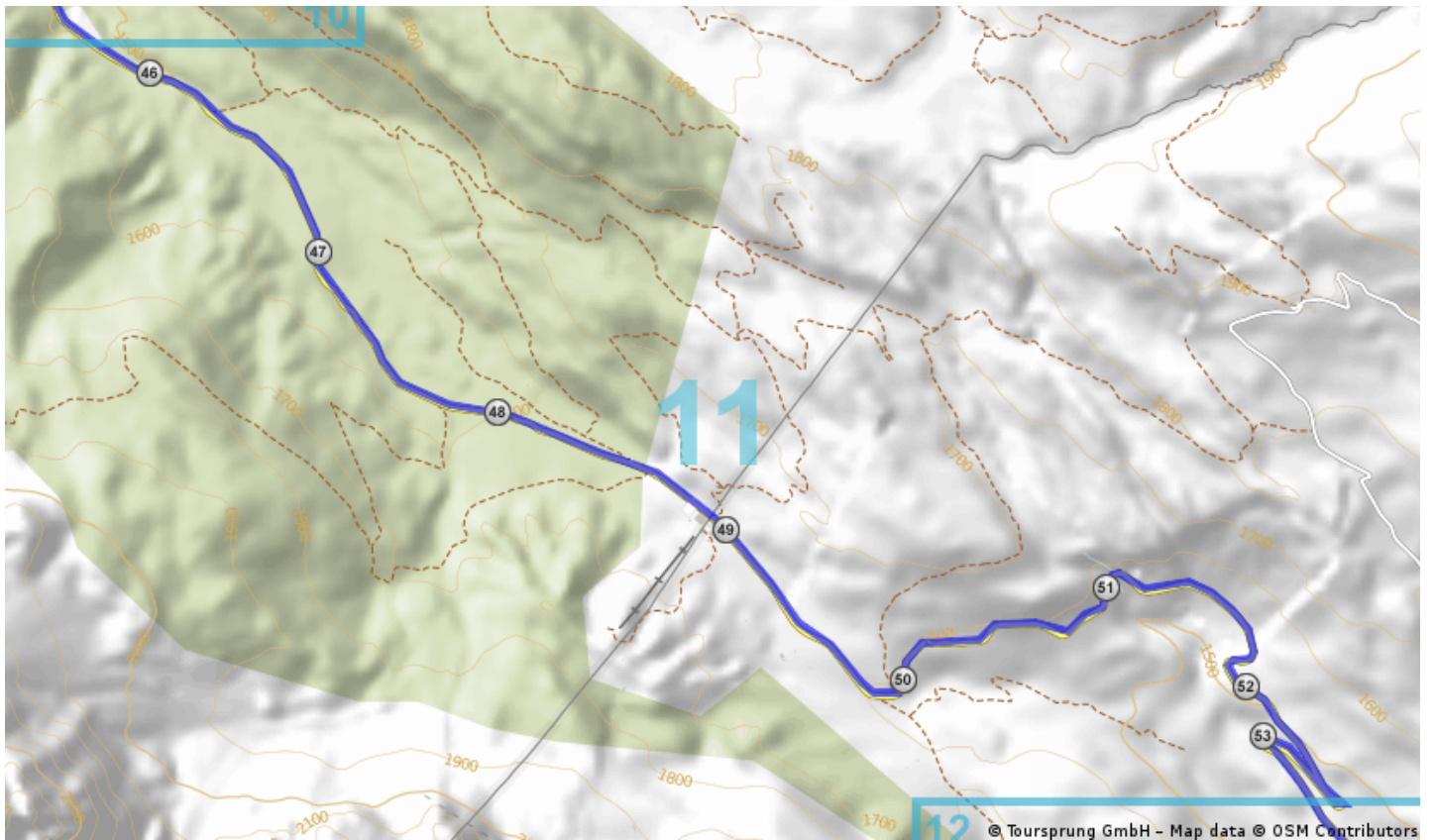


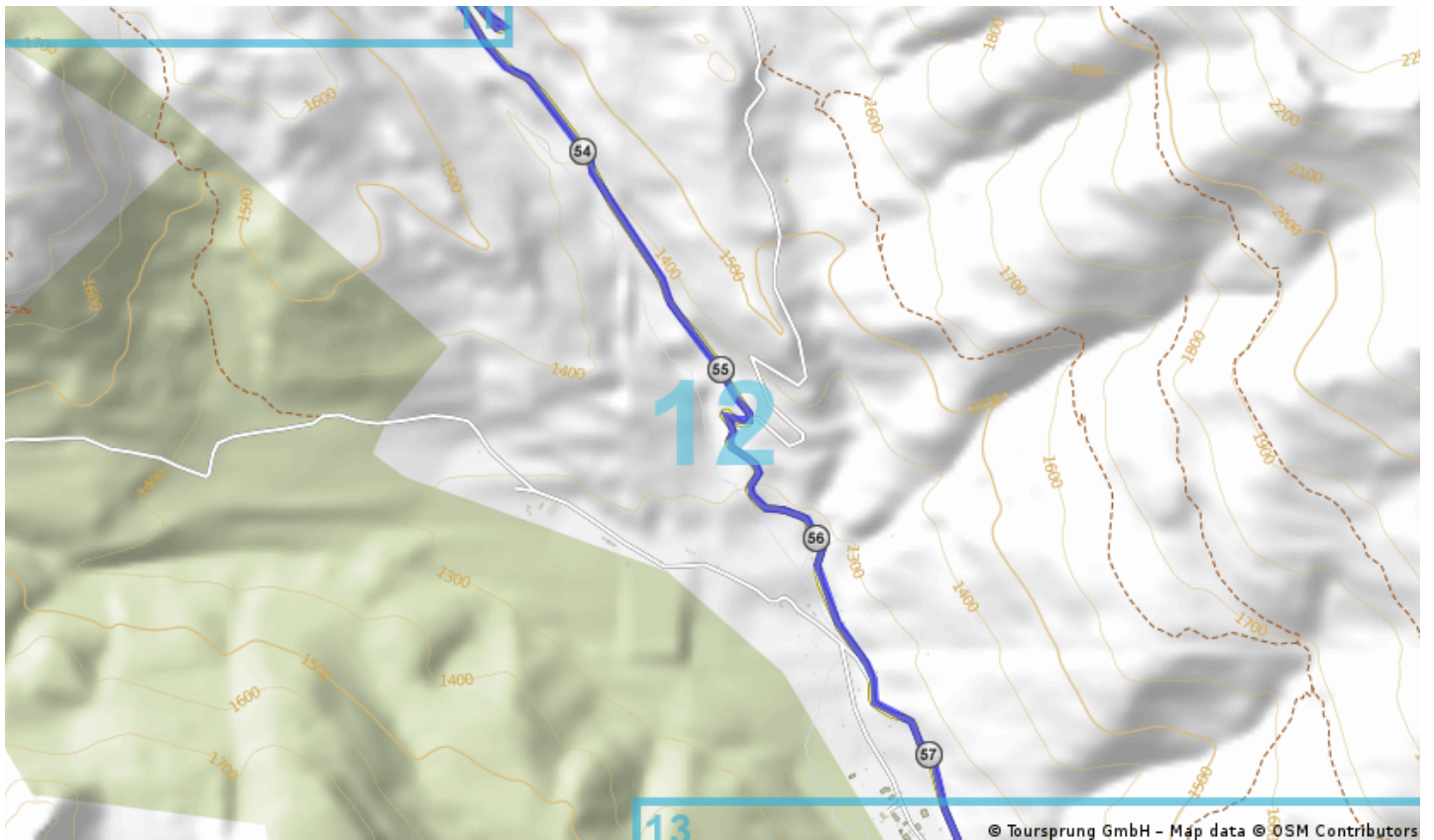


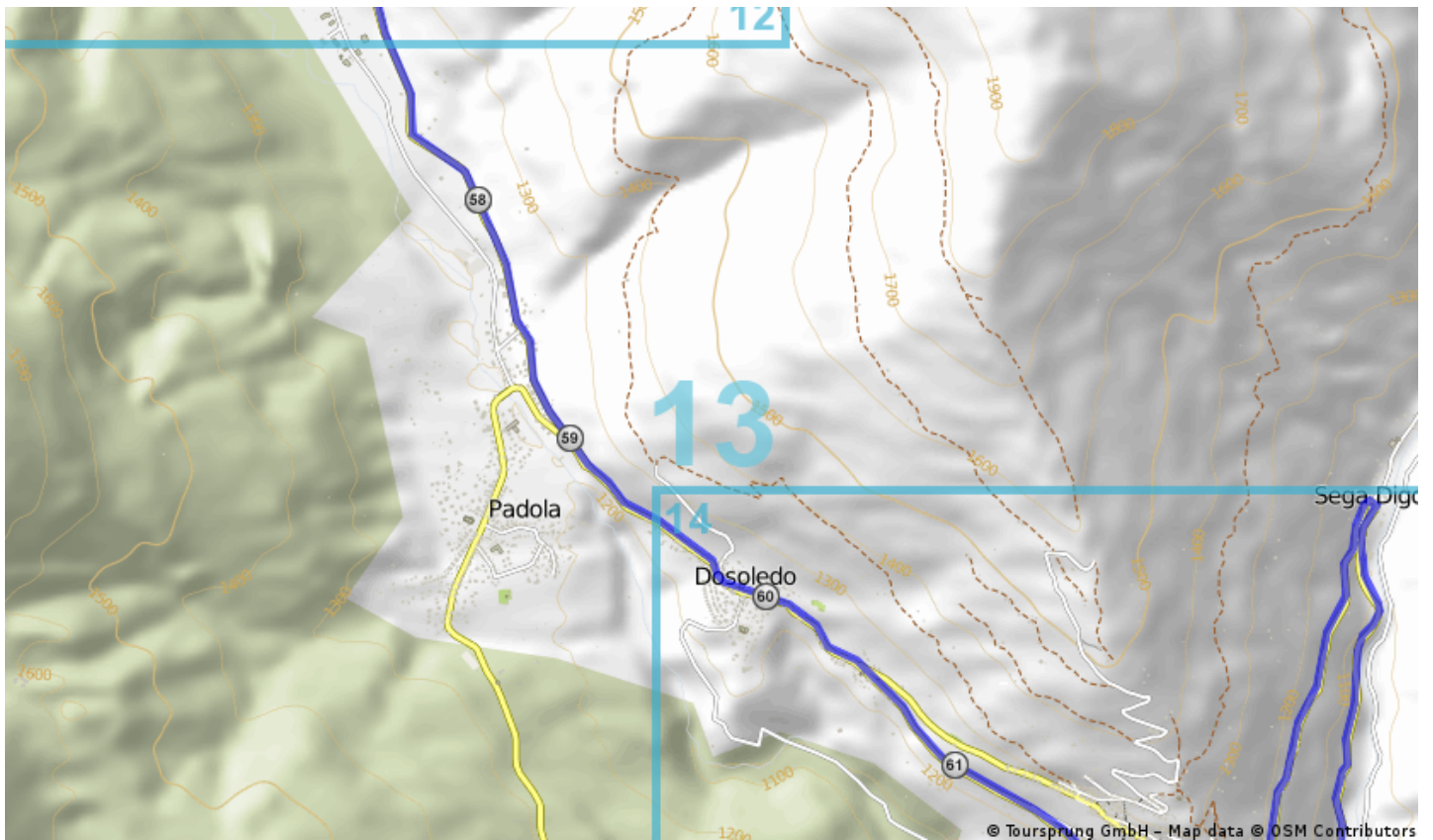


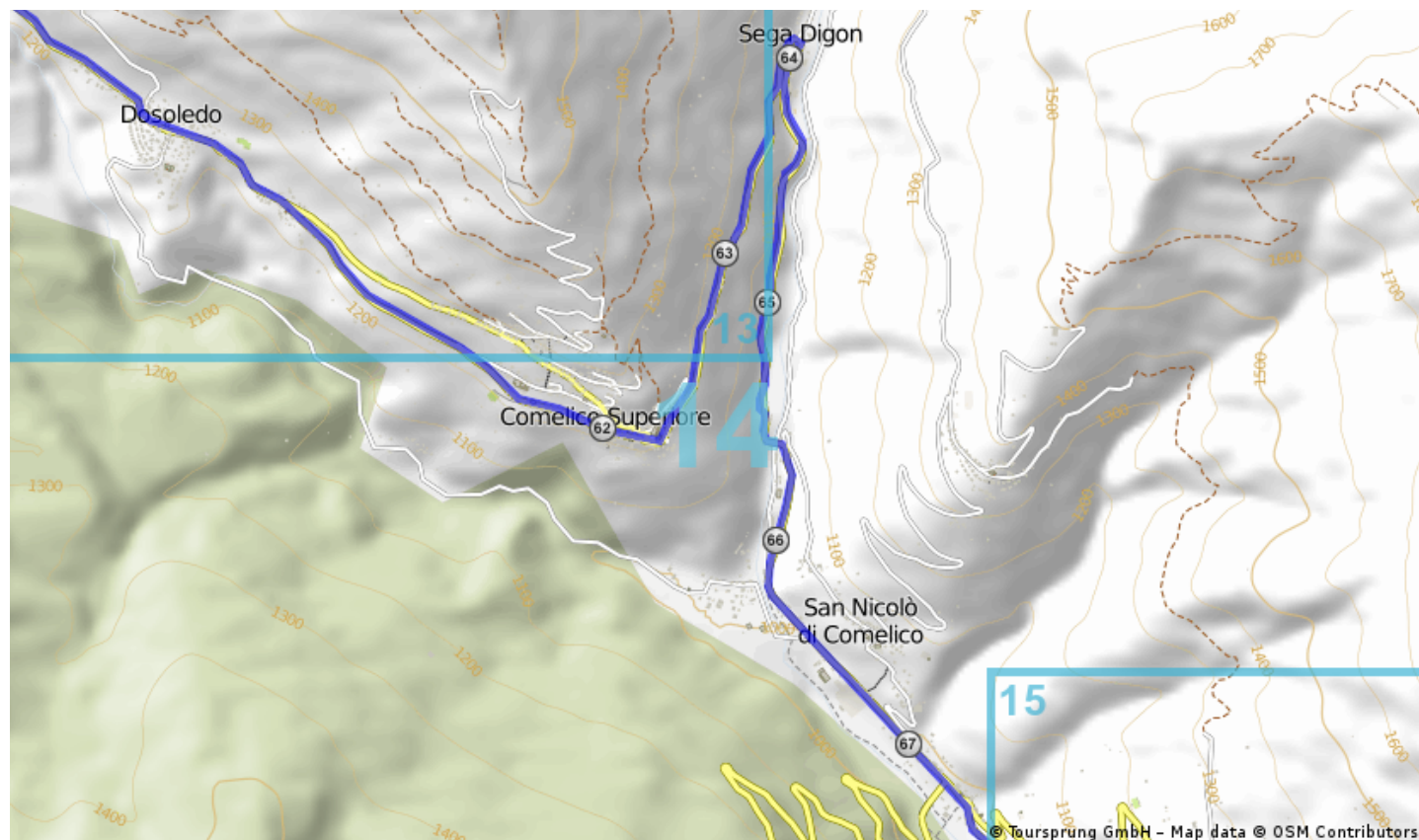




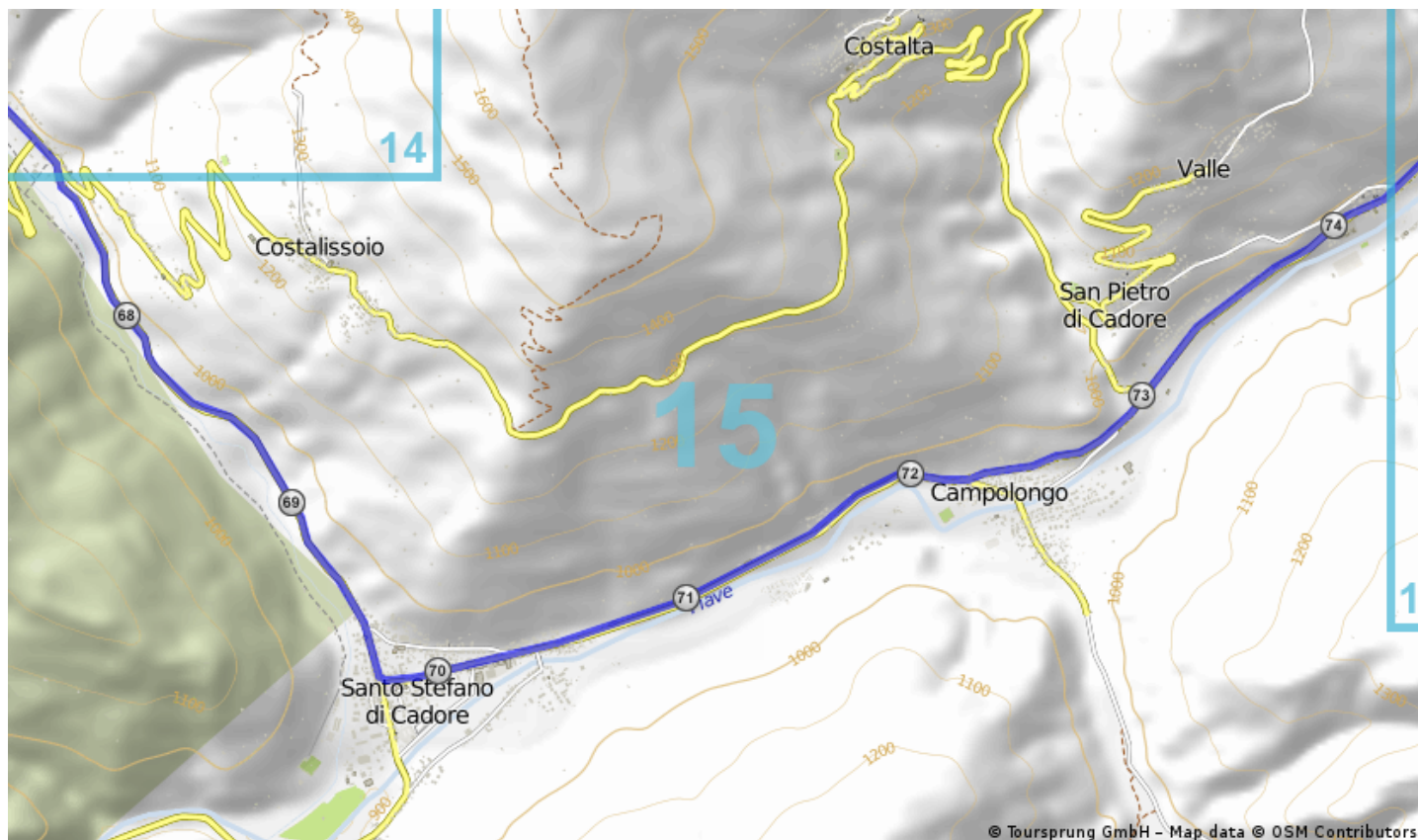


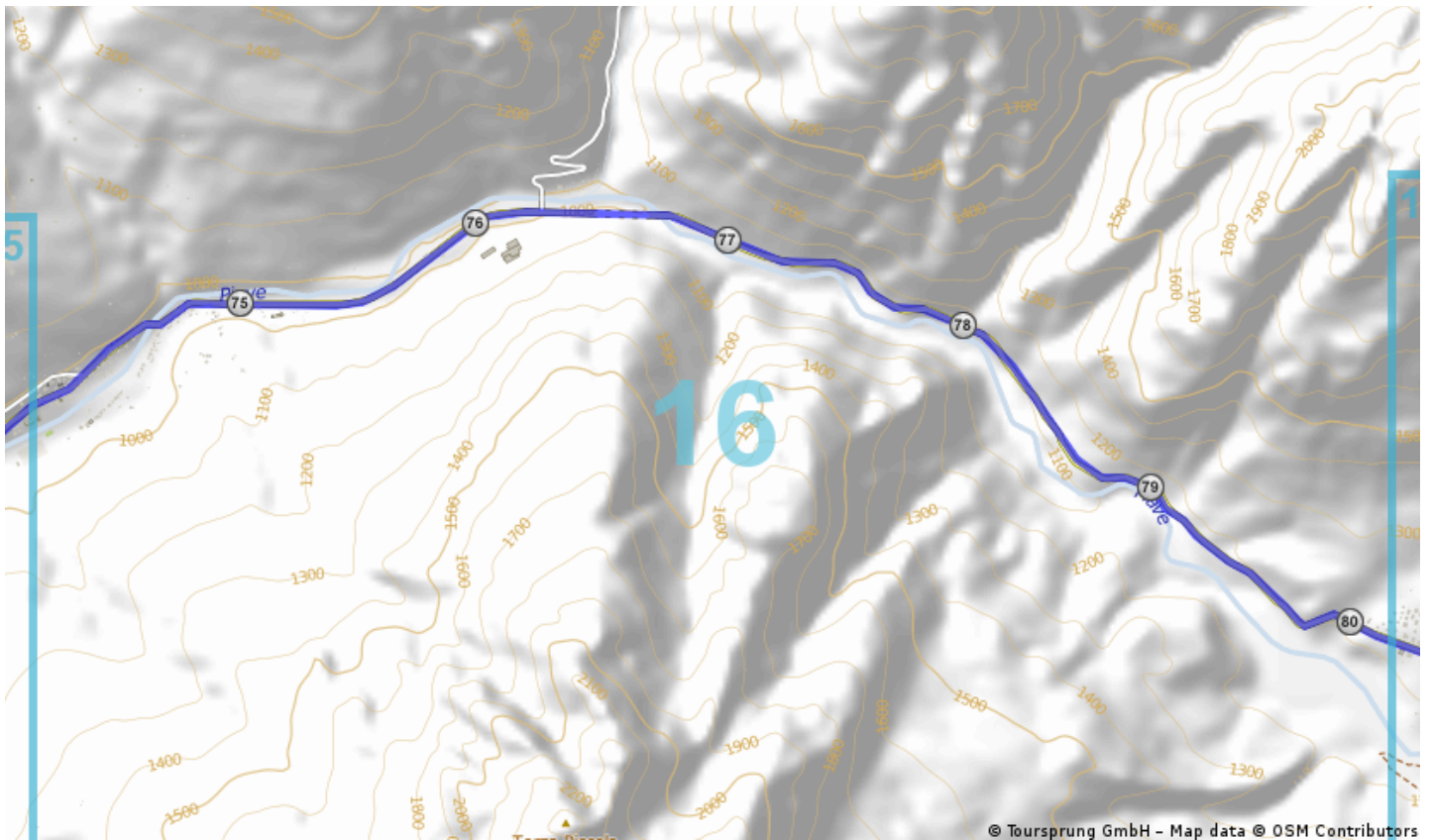


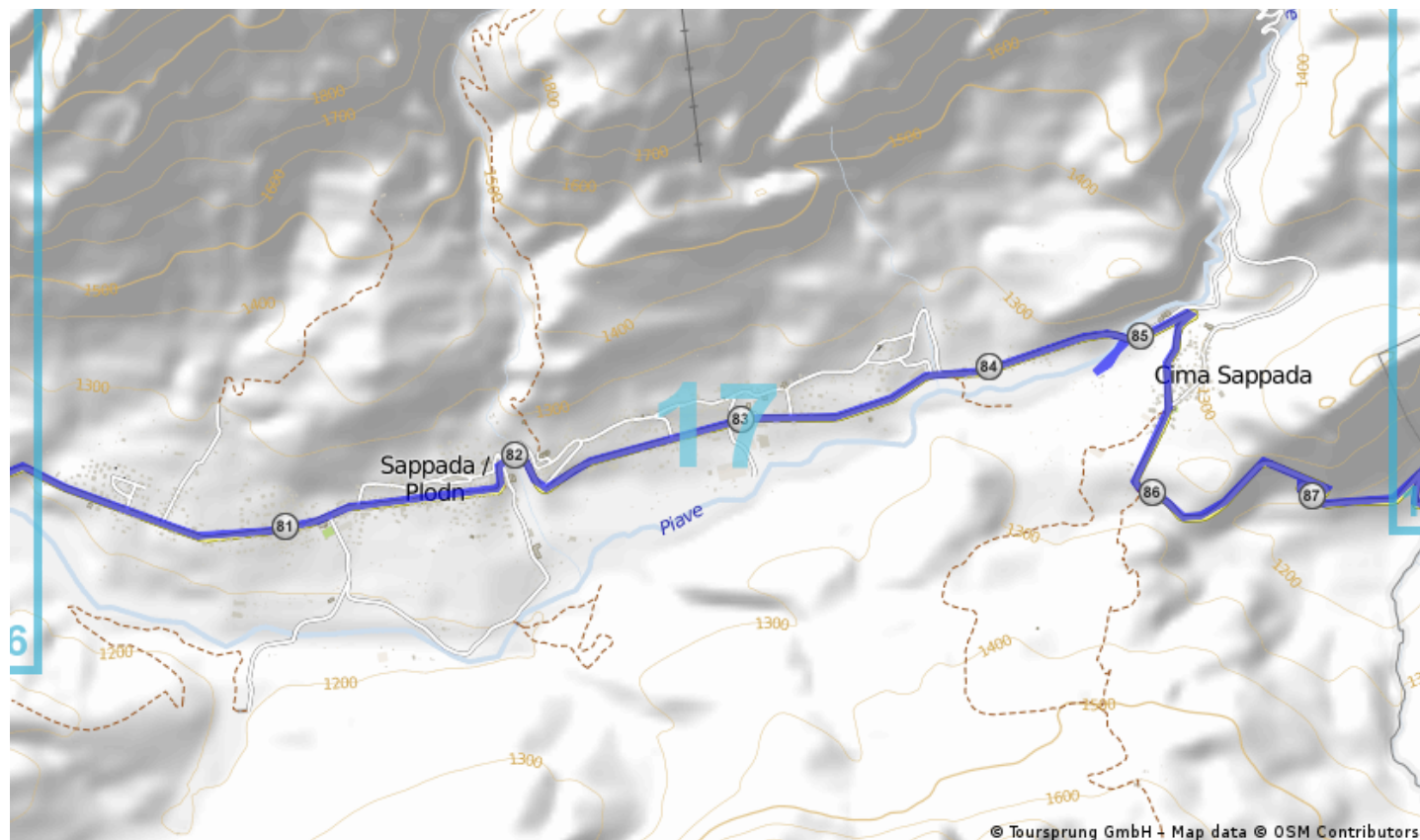


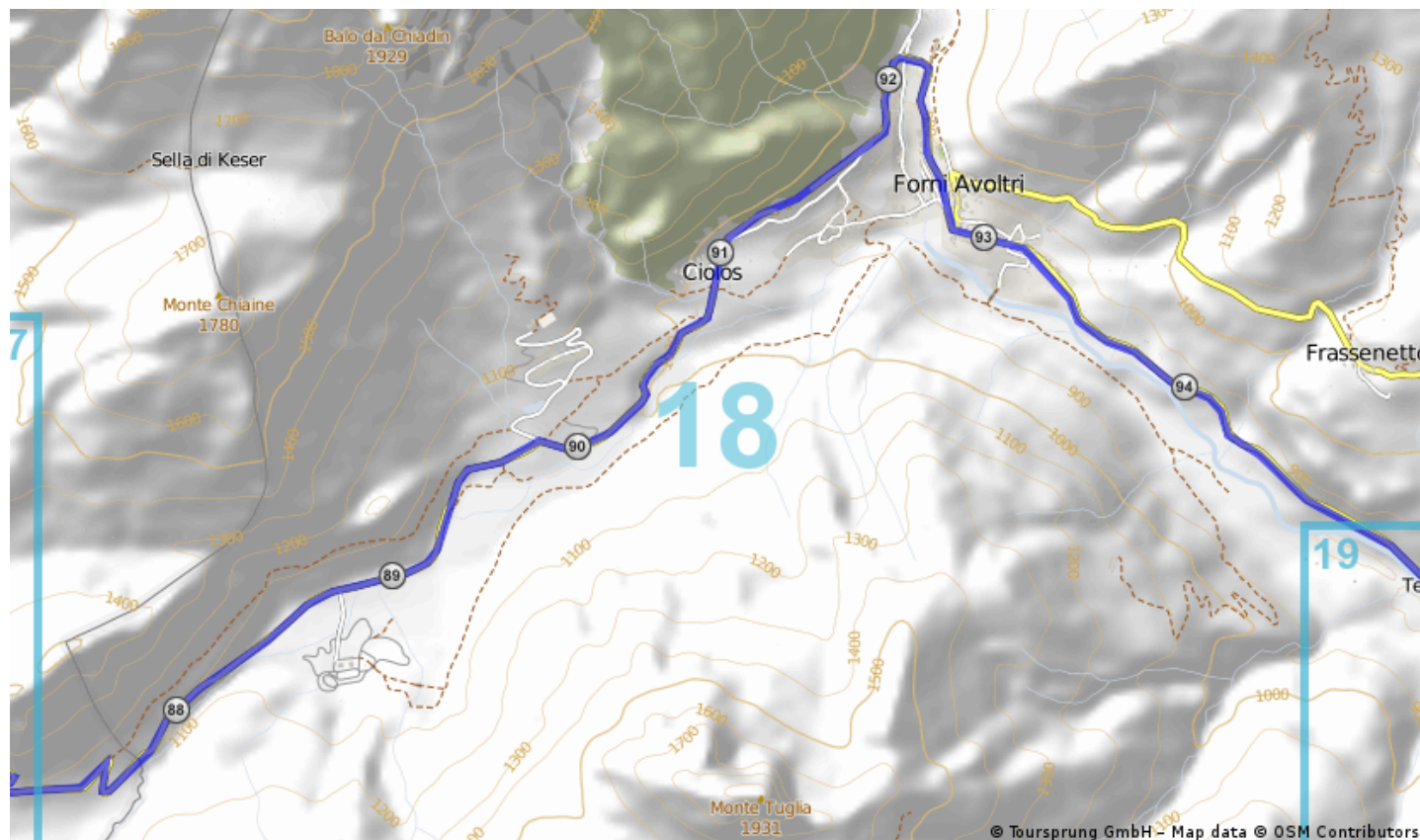




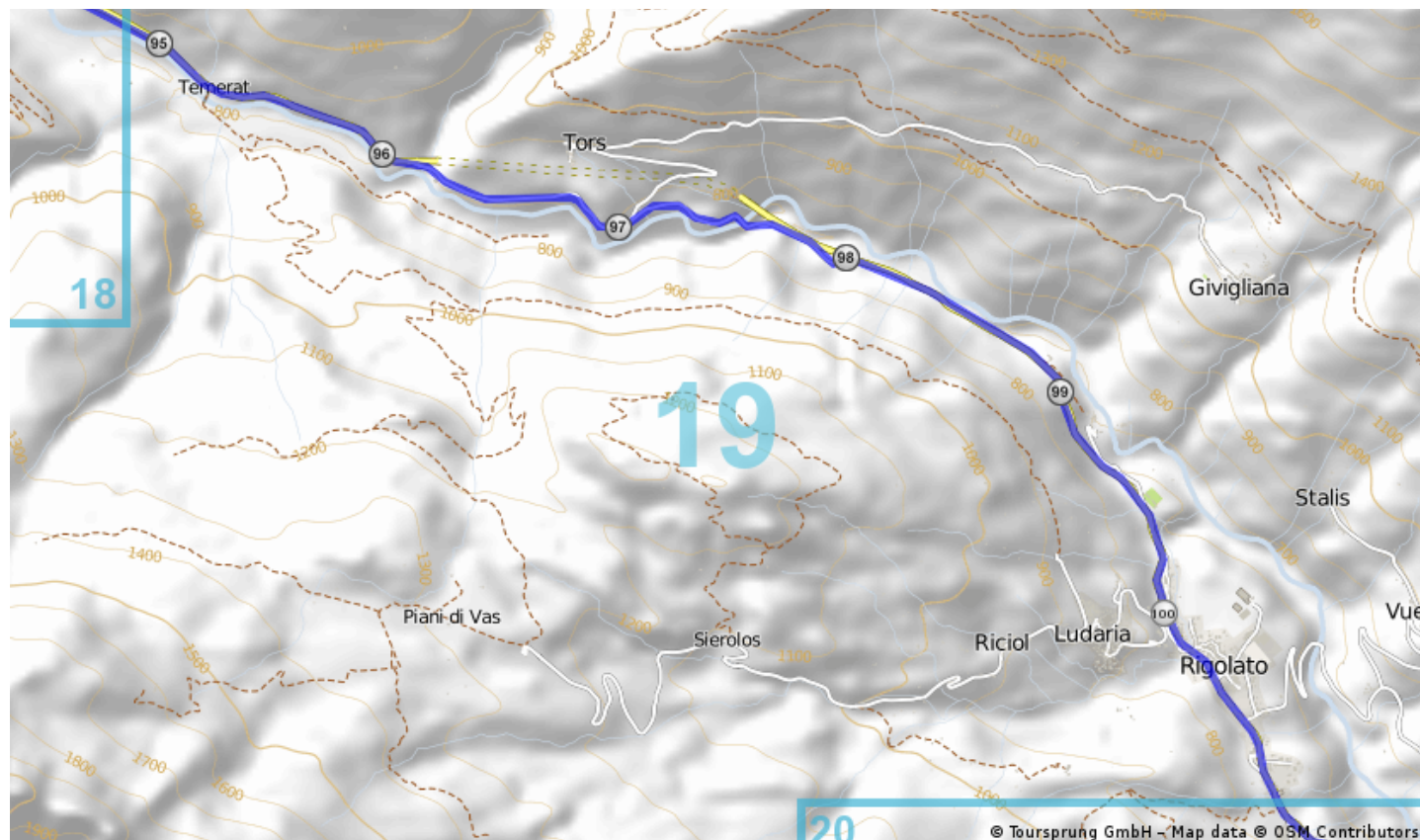


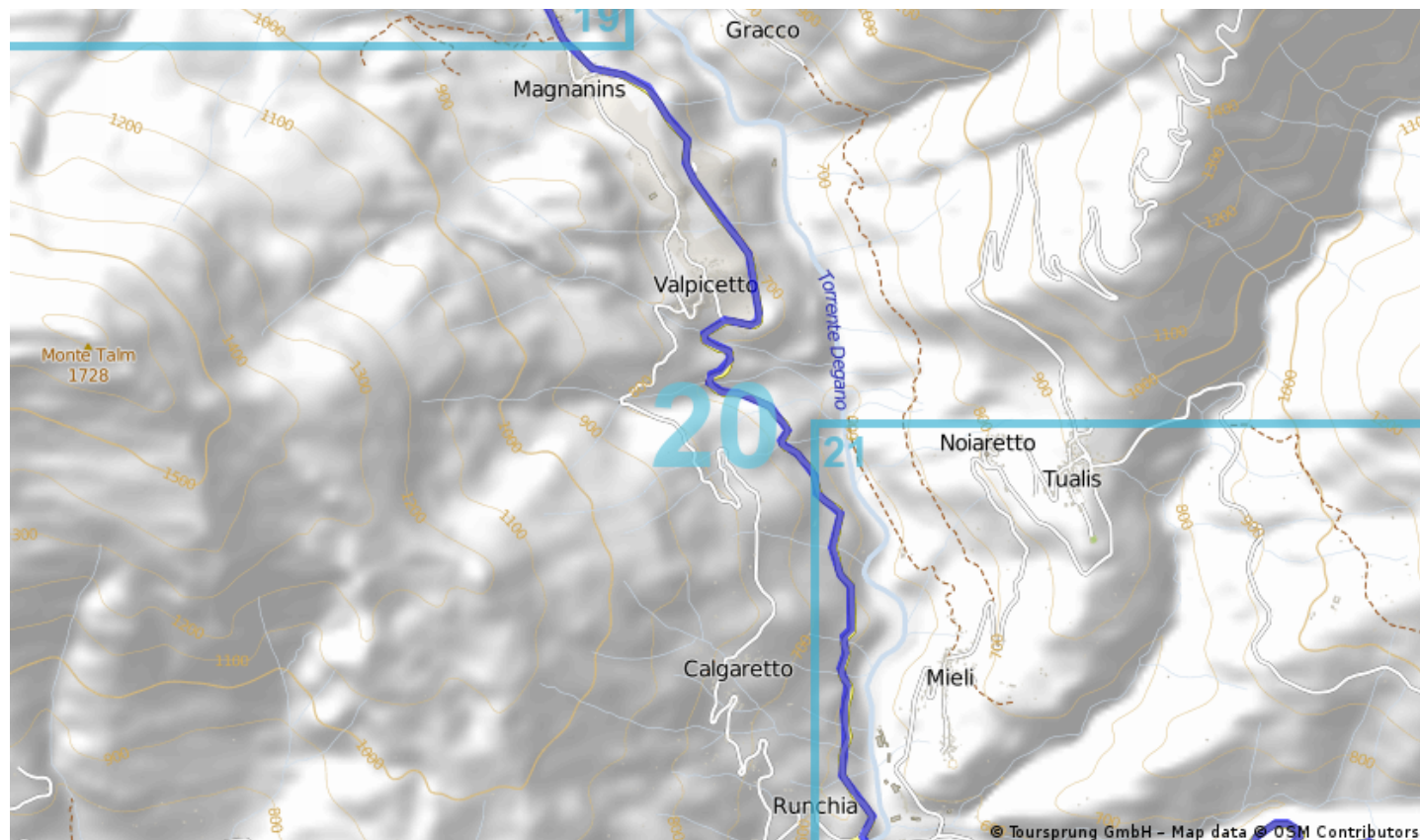


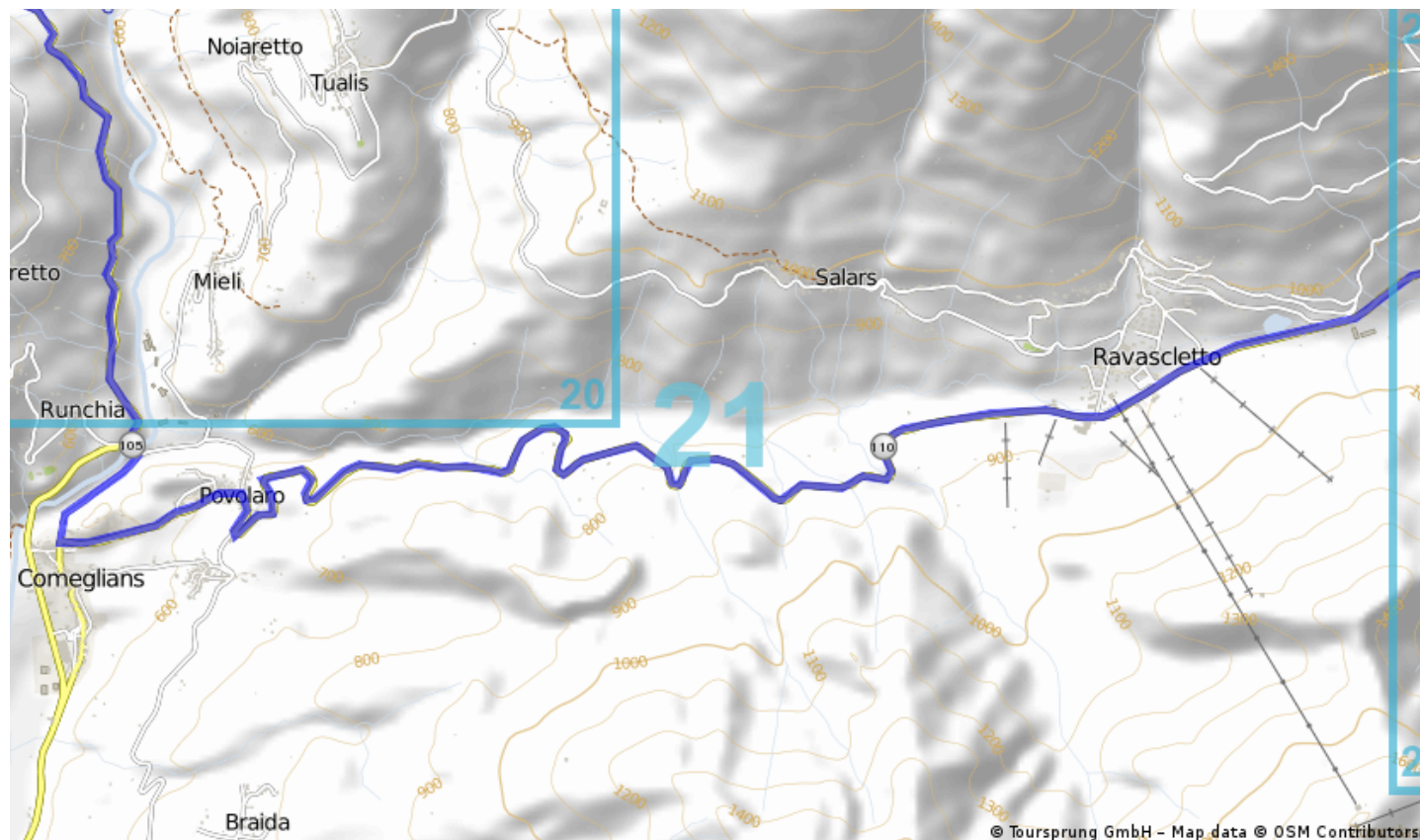


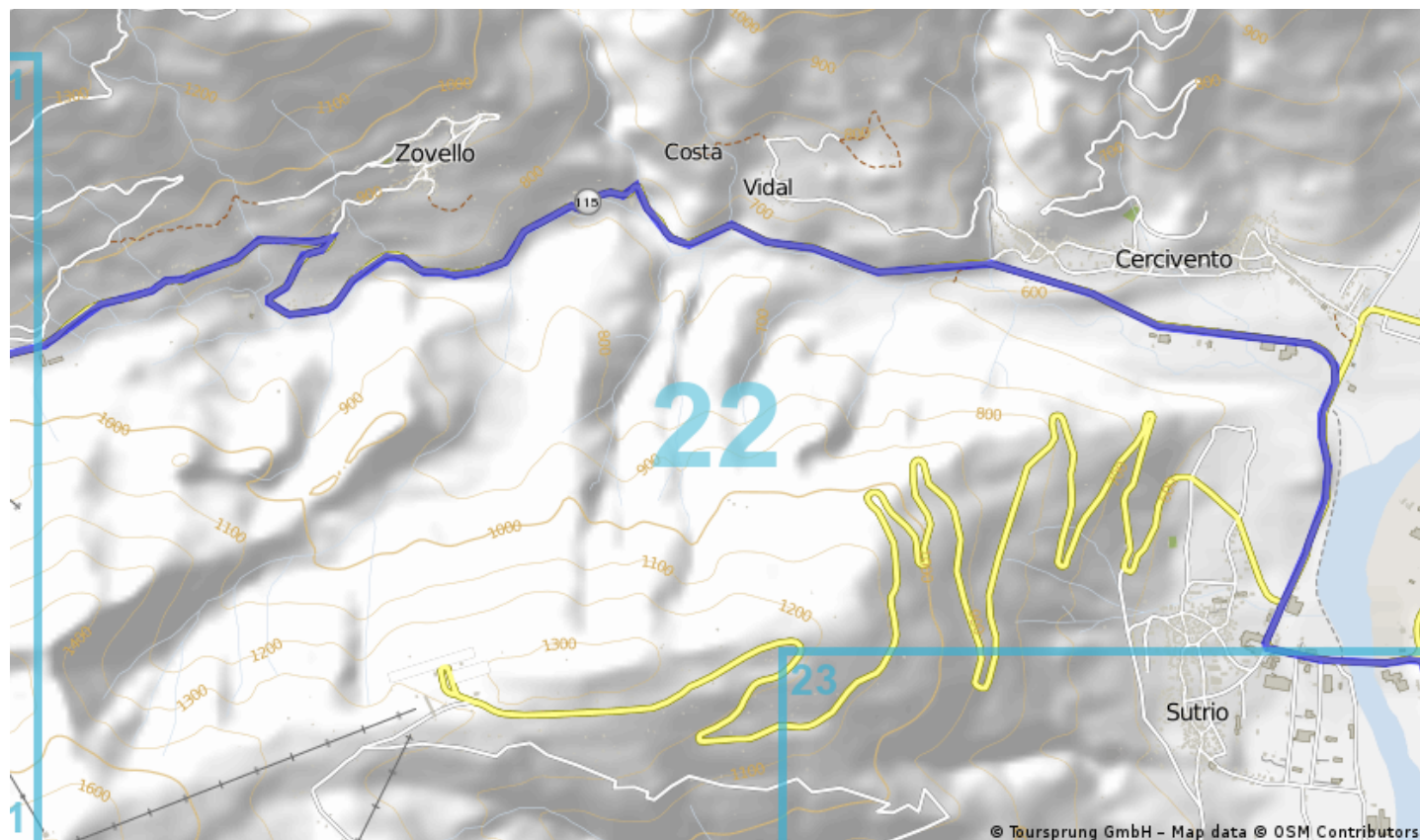




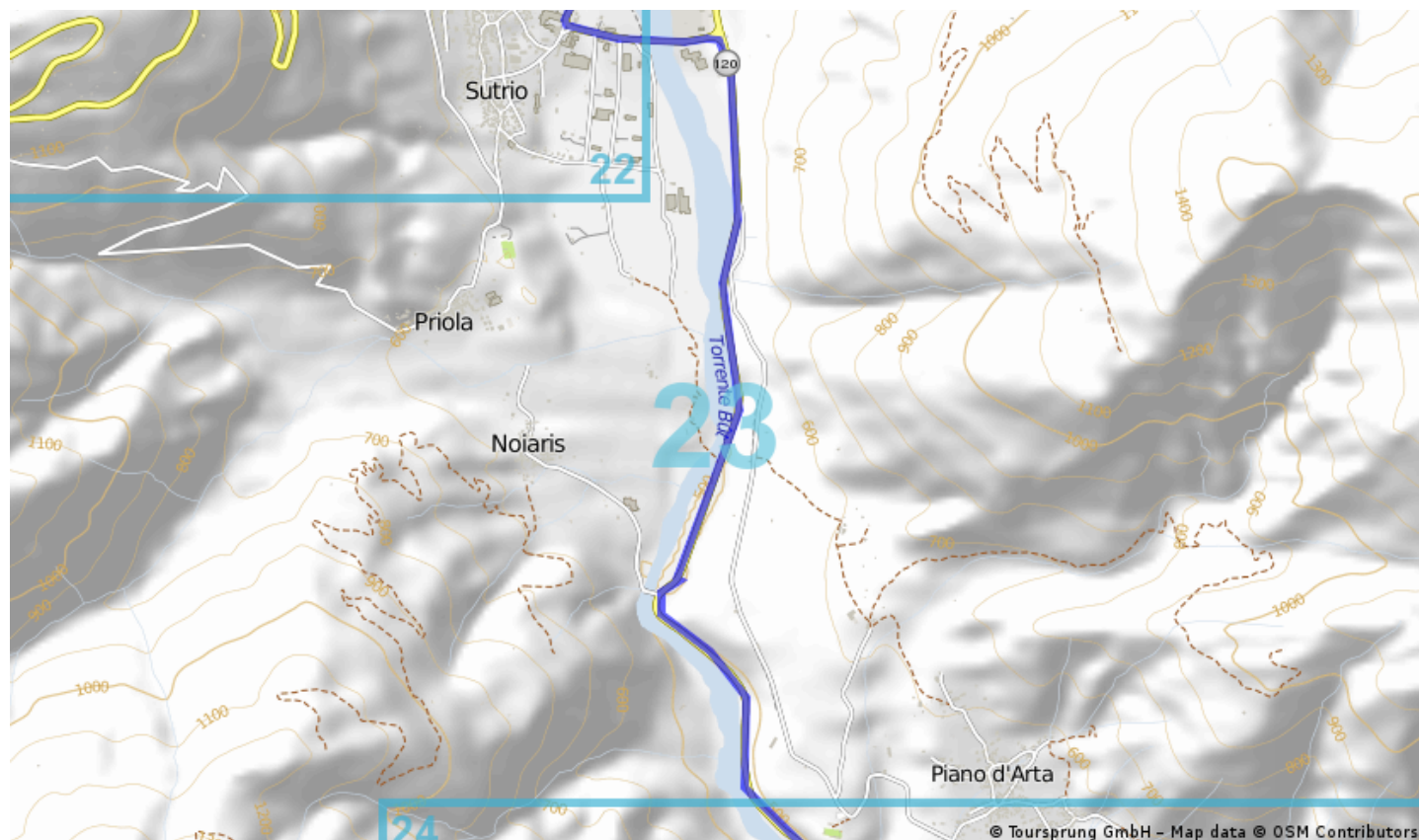


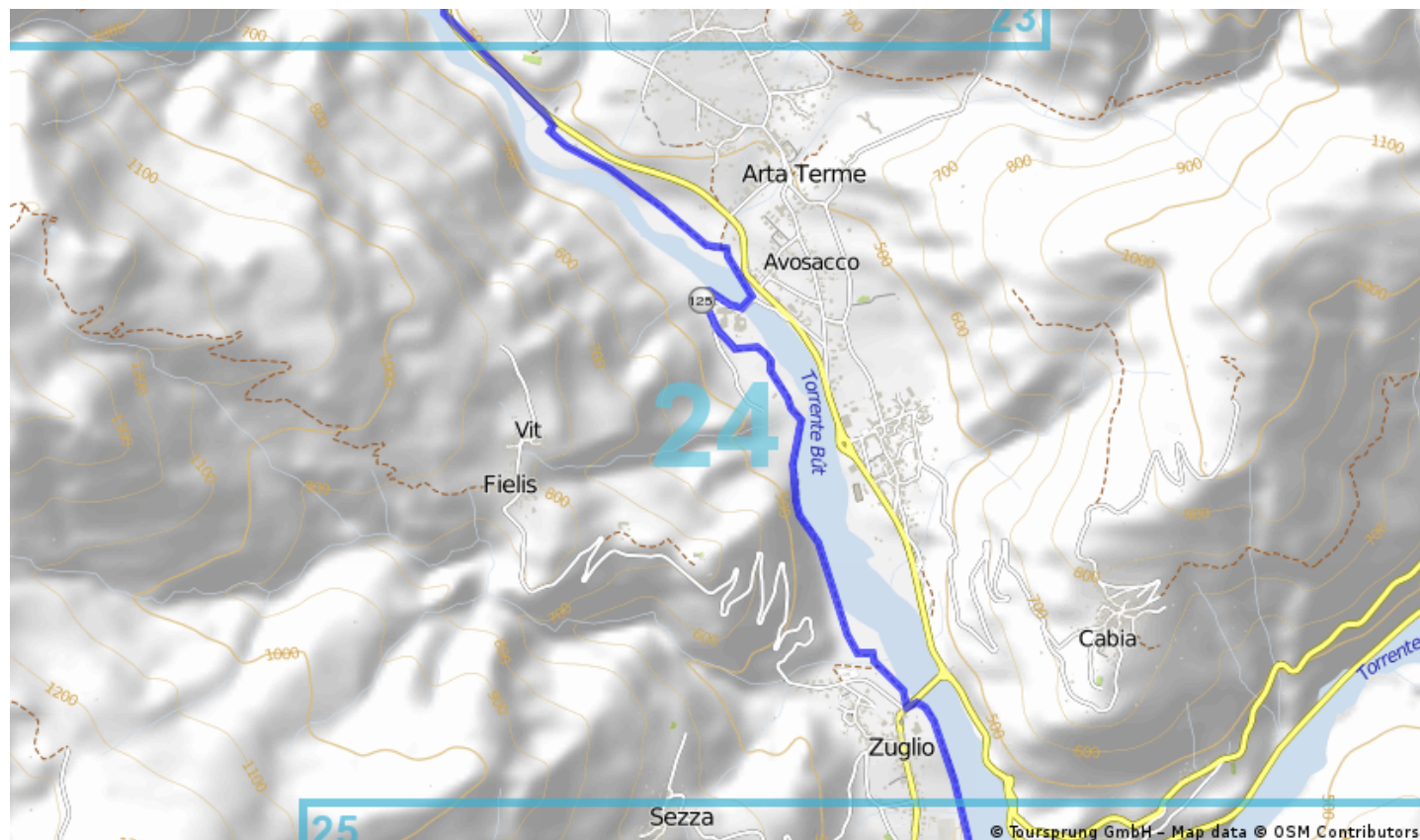


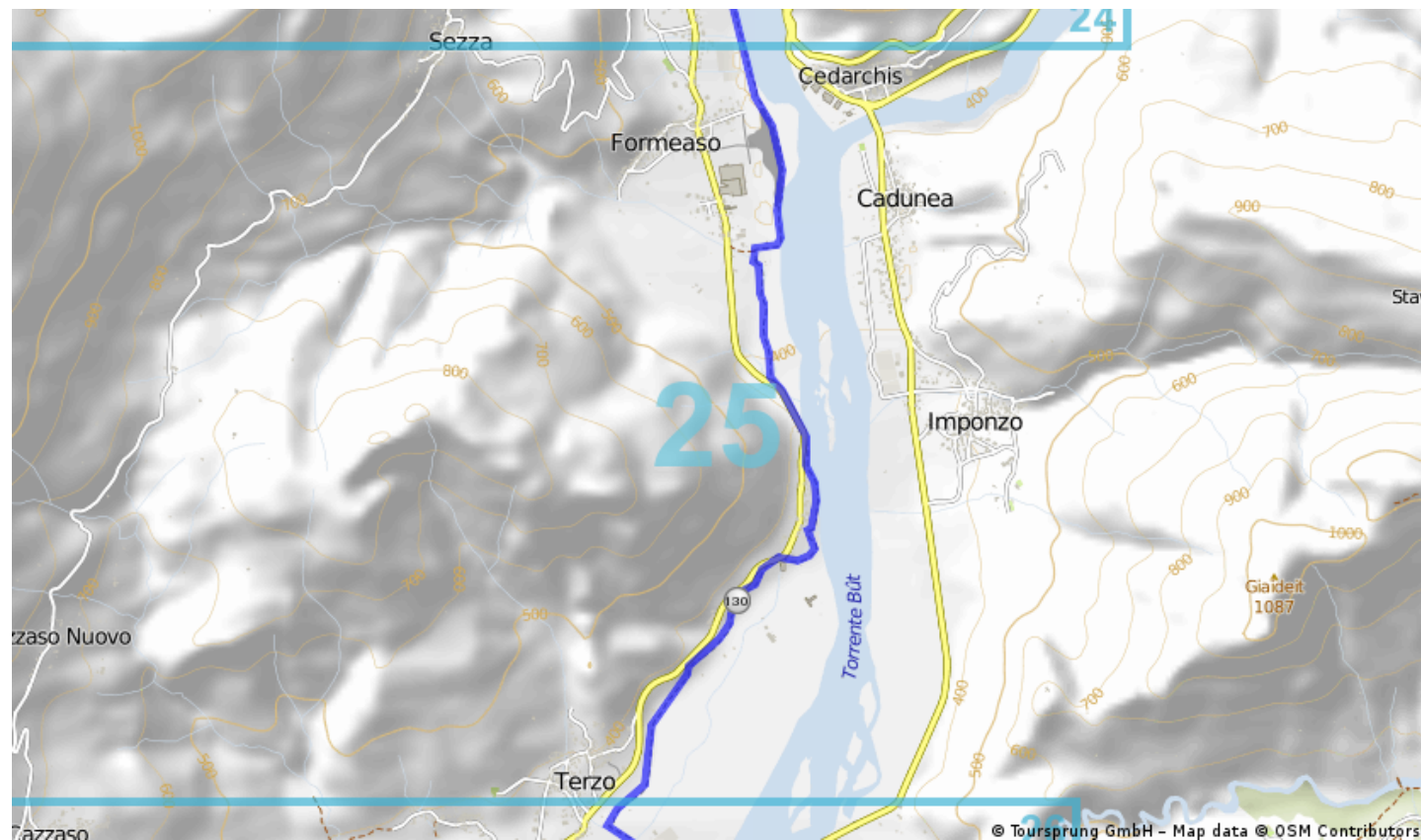


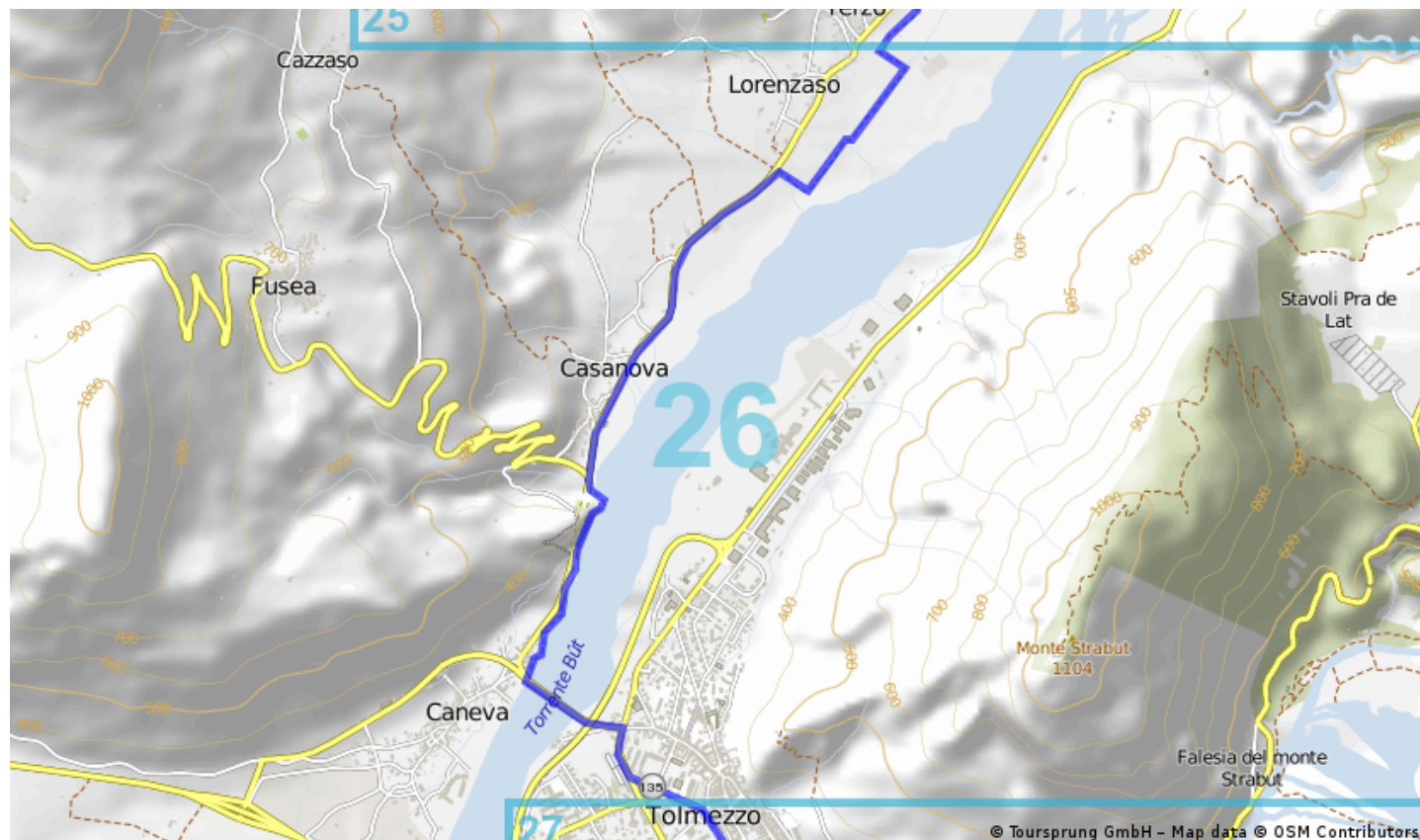










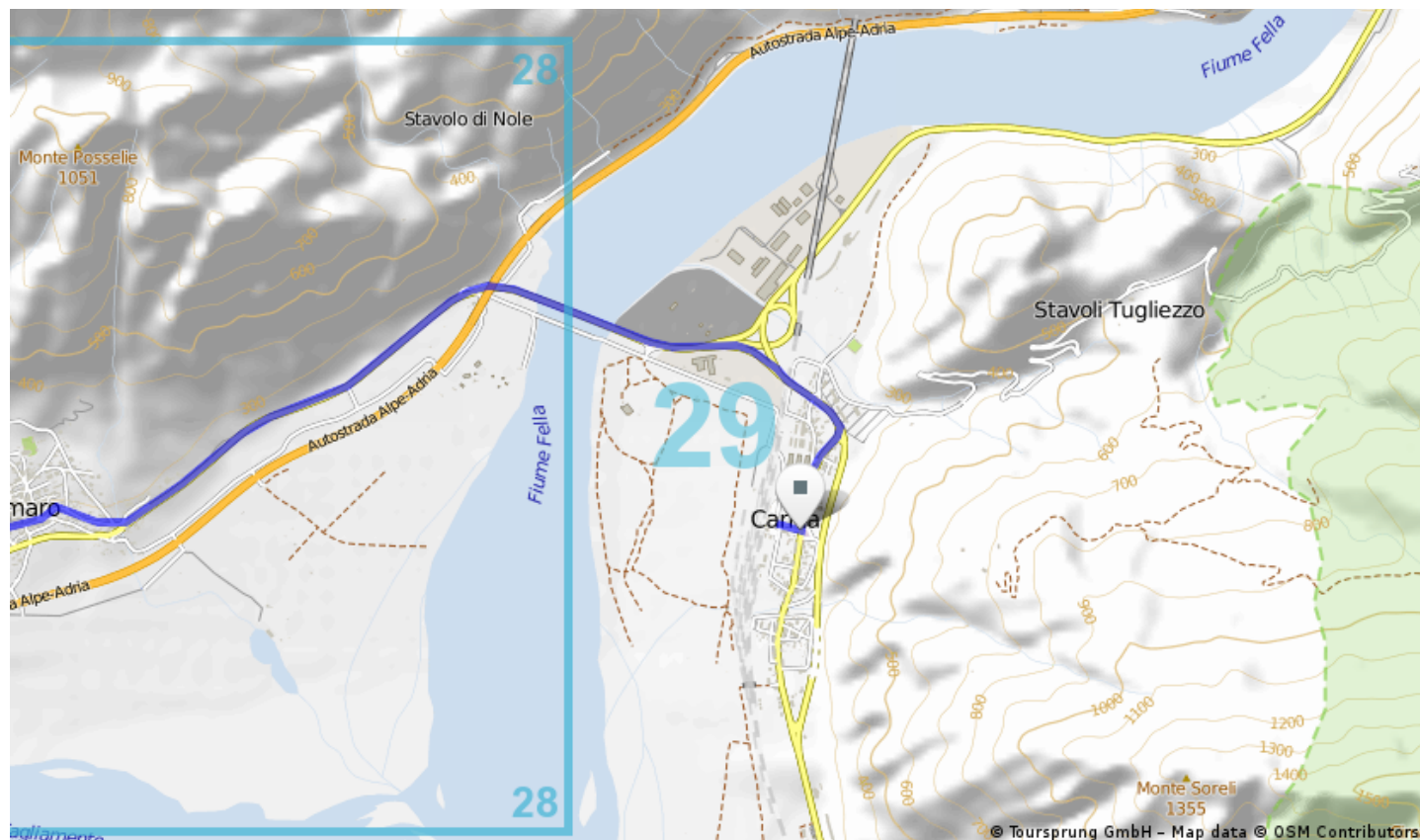








© Toursprung GmbH - Map data © OSM Contributors



Map 29 / 29

