



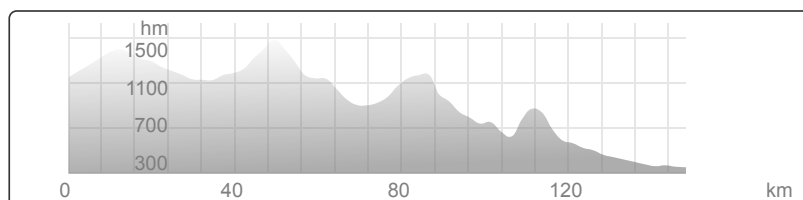
Opens route in mobile
browser or app

The dolomites west to east (part 2)

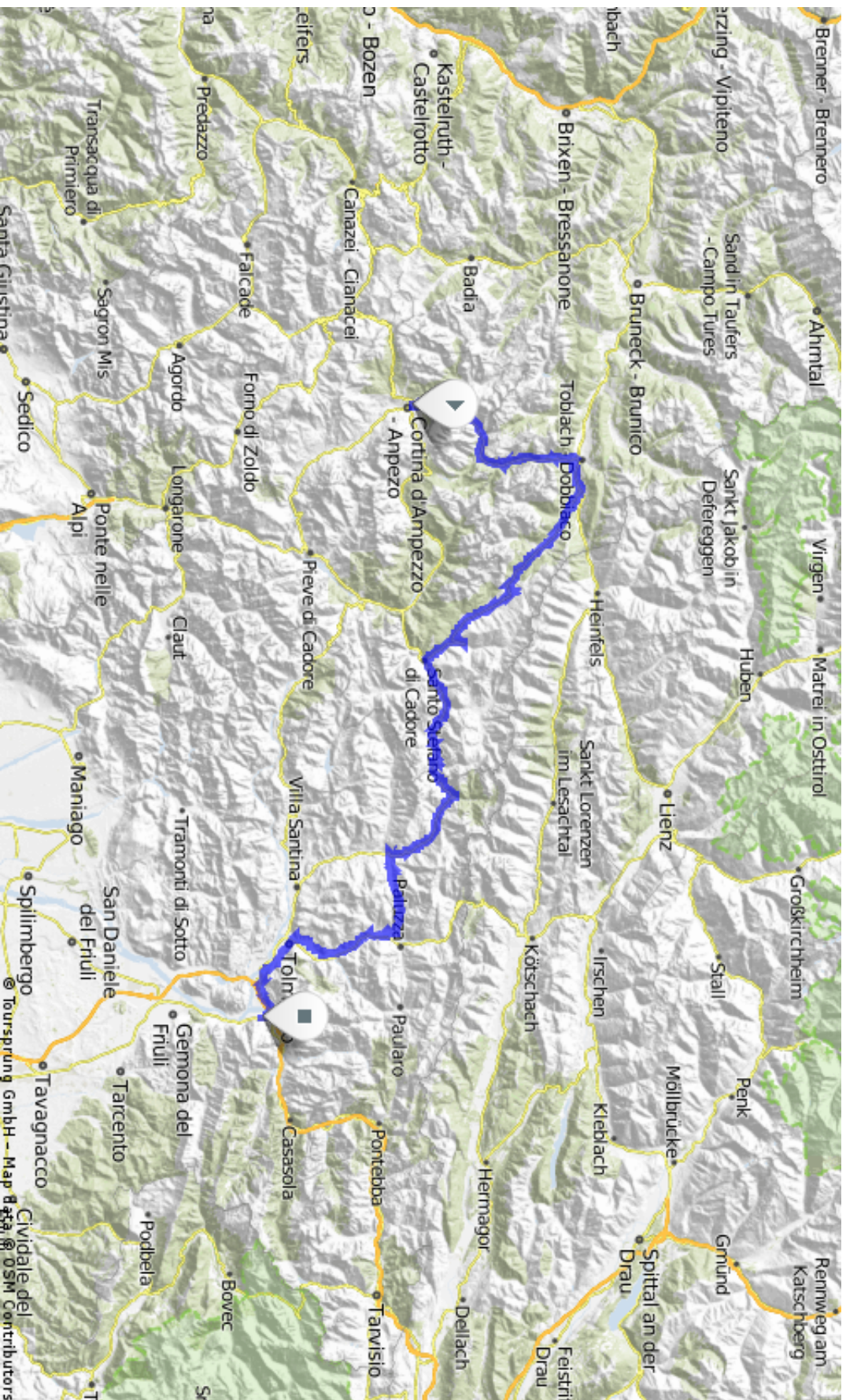
by ItalyCyclingGuide

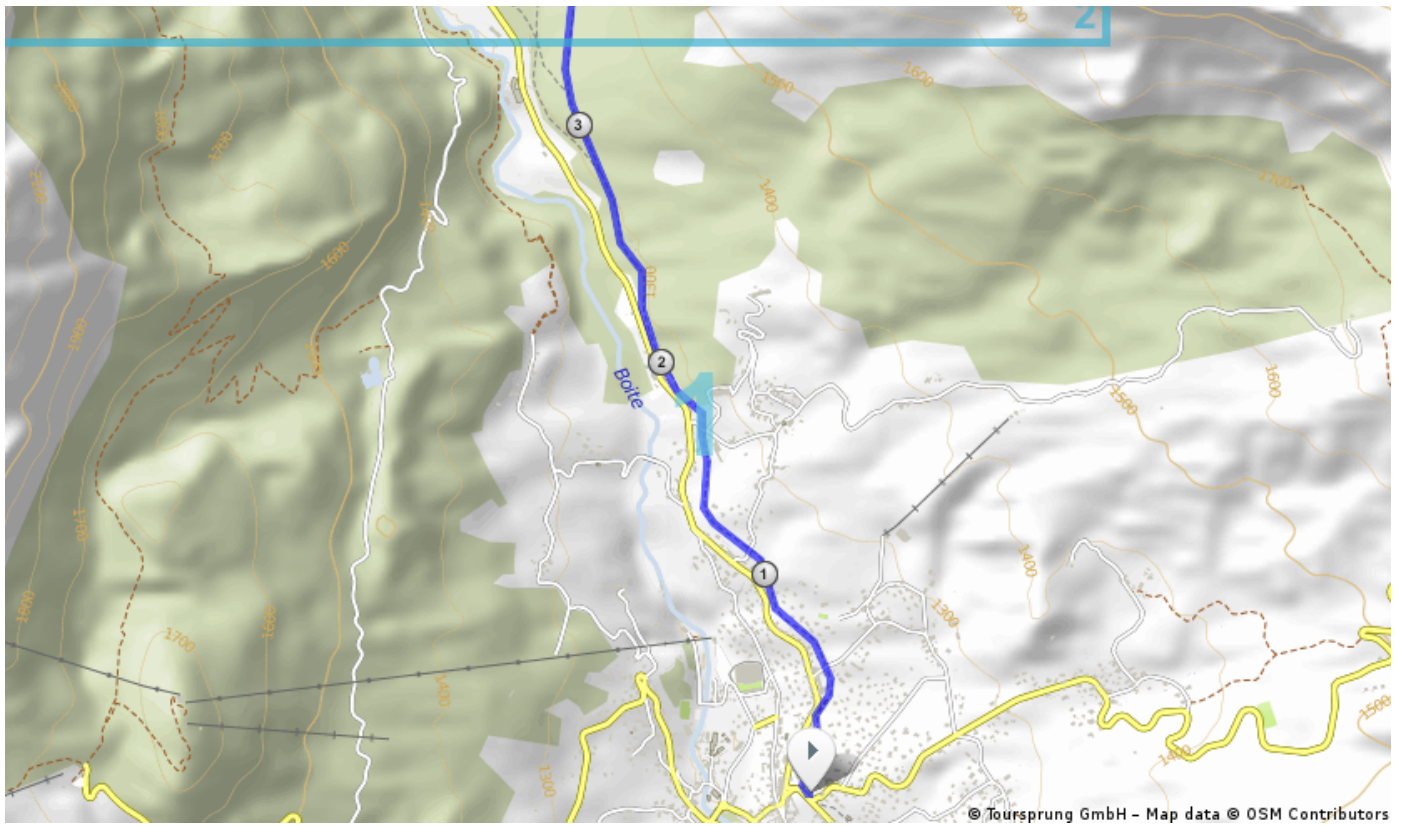
The second part of a cycle touring route through the Italian Dolomites linking the Brenta Dolomites in the west with the Friulian Dolomites to the east. This route makes use of quiet roads and cycleways where possible. It can be ridden in either direction and you could combine it with sections of my East-West route. It also links with the Mountains of Lombardia route. There are a couple of stretches of unsurfaced cycleway - these can be easily avoided. For a detailed guide please go to italy-cycling-guide.info.

| | |
|------------------------------|------------------|
| DISTANCE: | 148 km |
| TOTAL VERTICAL CLIMB: | 1640 hm |
| SURFACE: | Paved Unpaved |

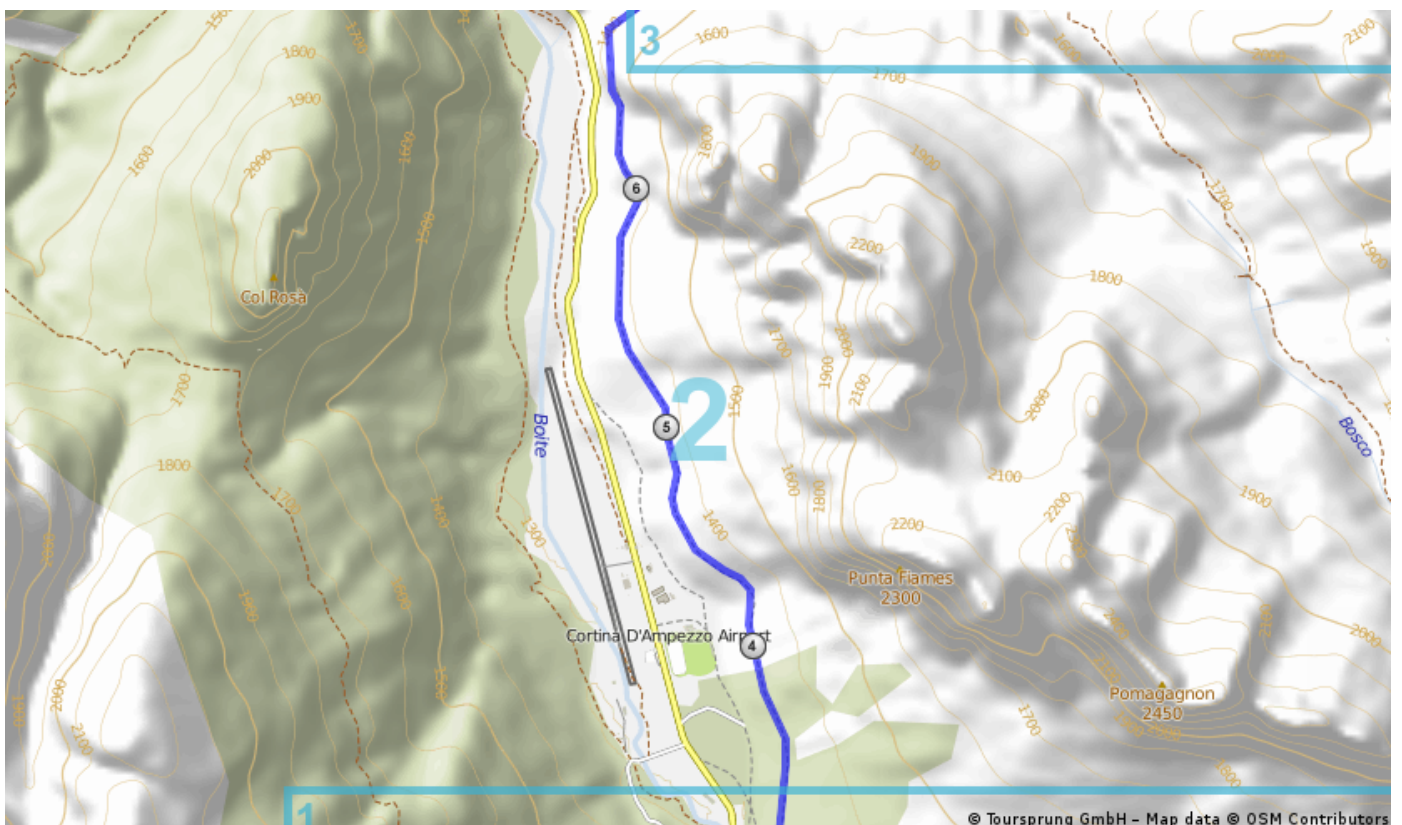


Route Overview

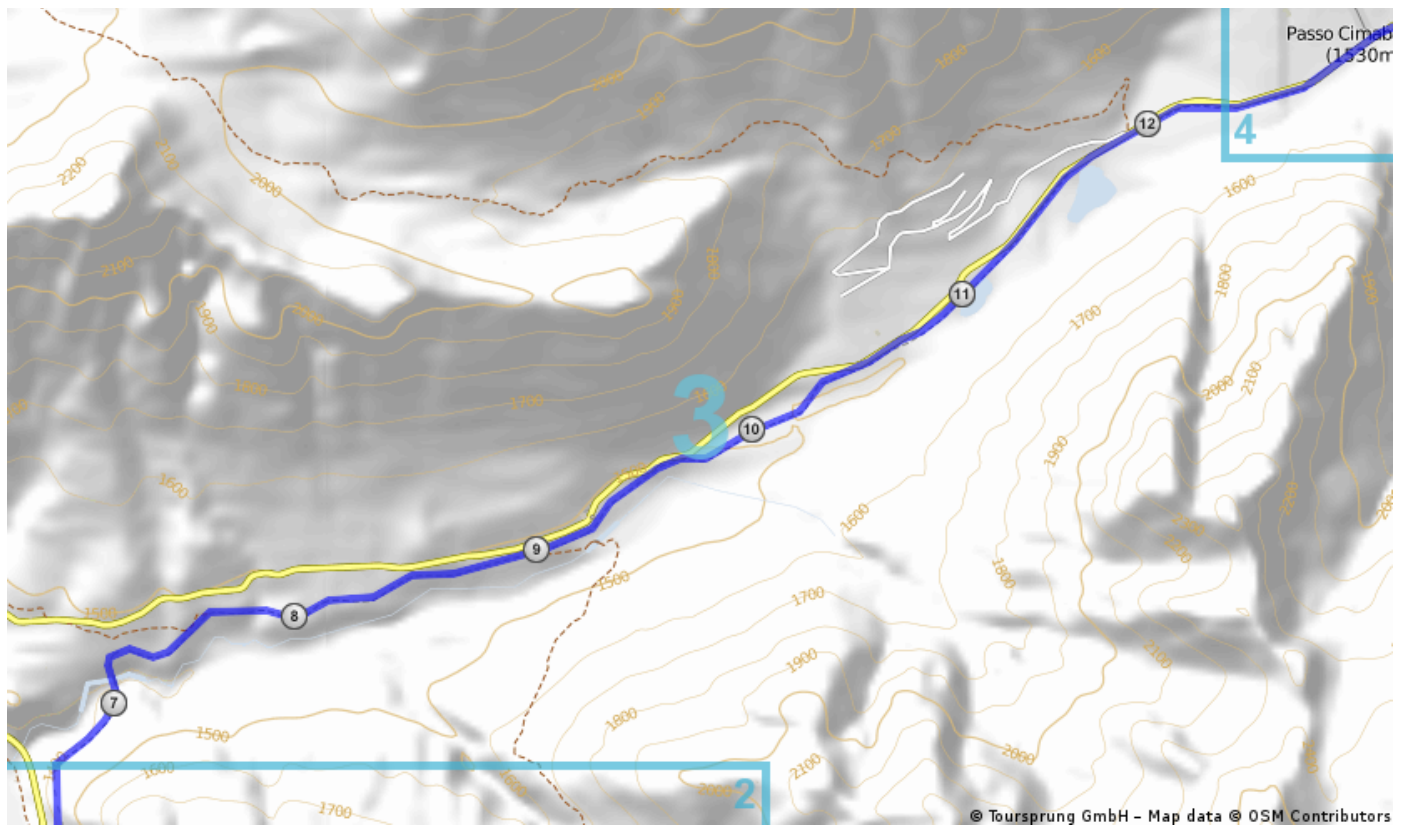




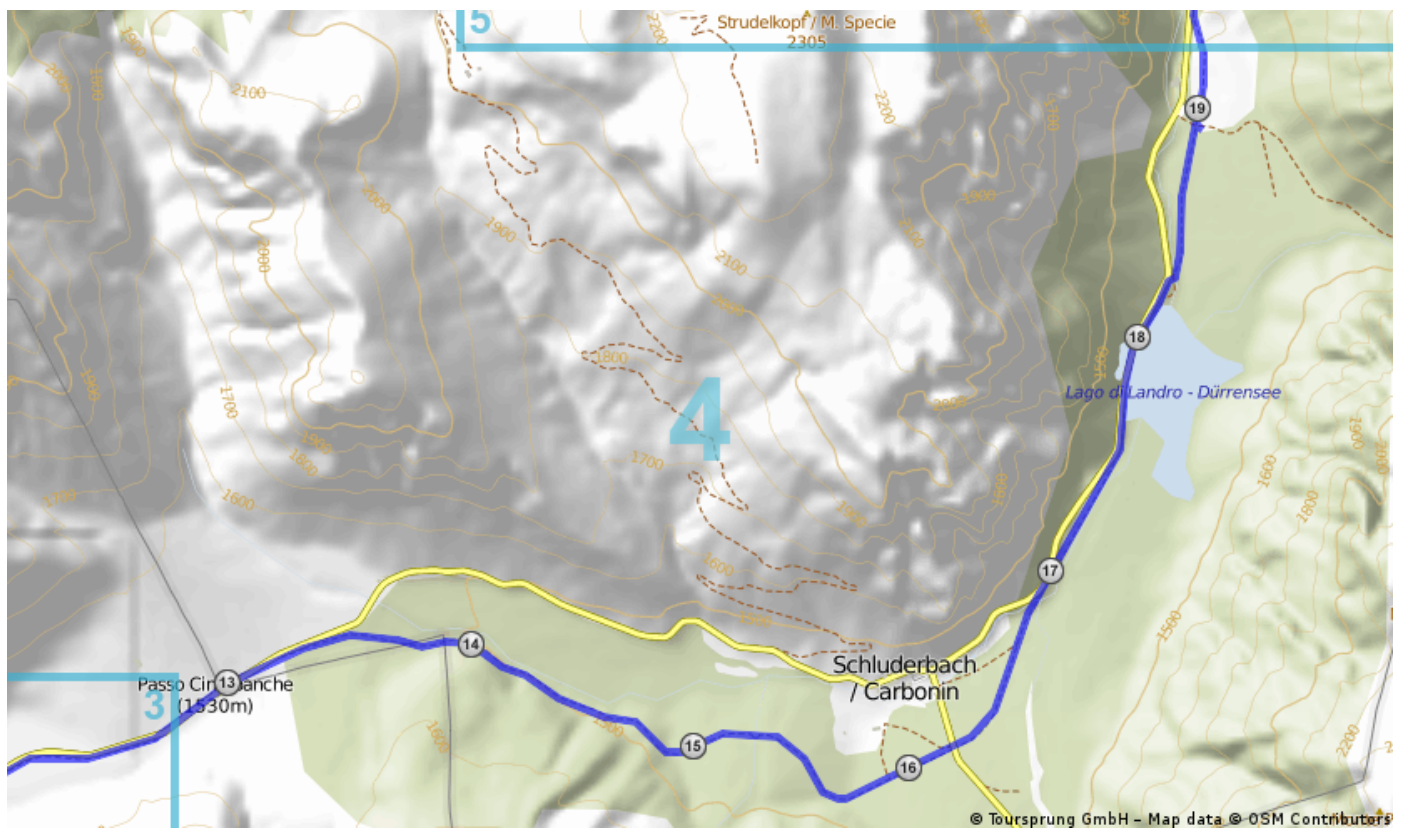
Map 1 / 29



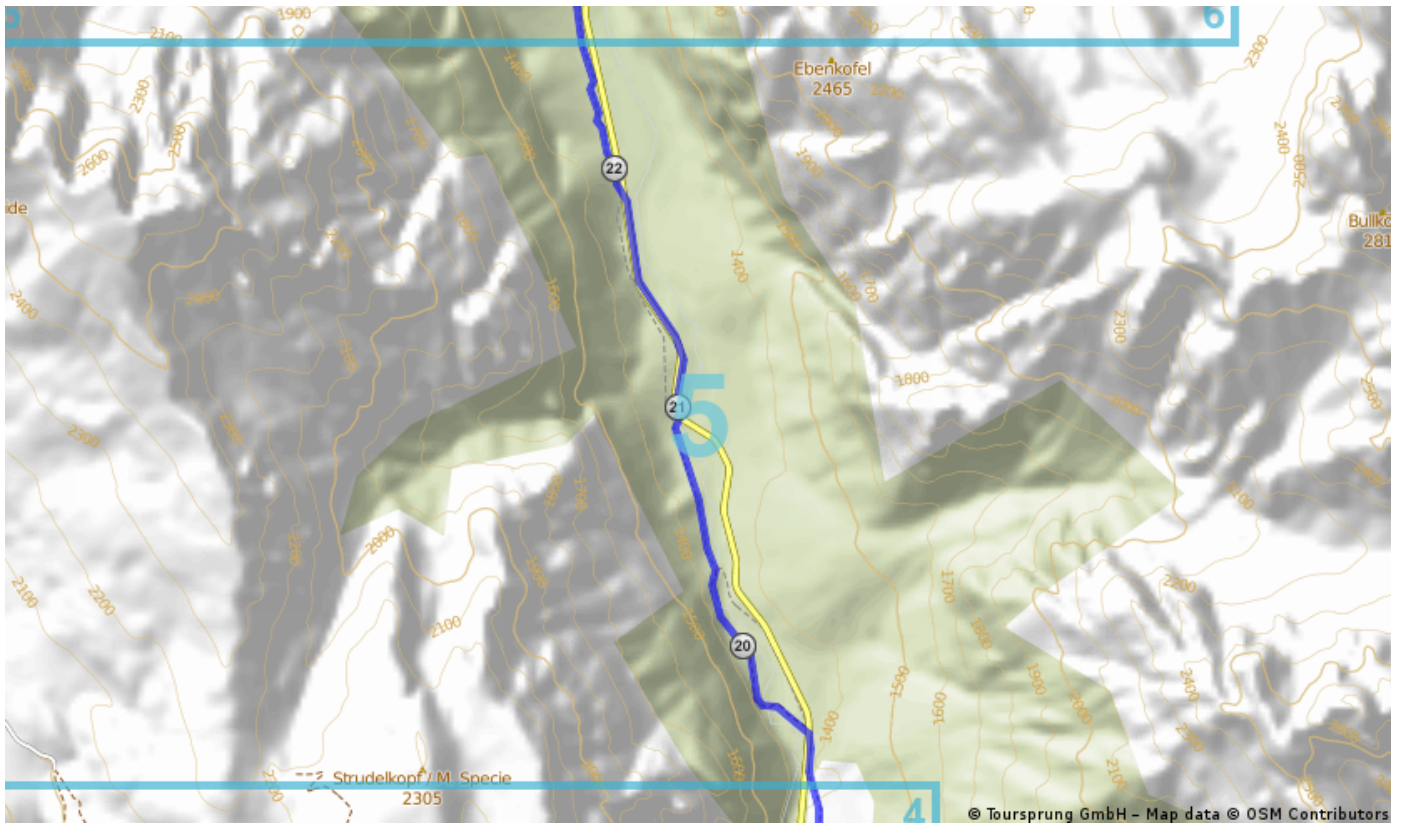
Map 2 / 29



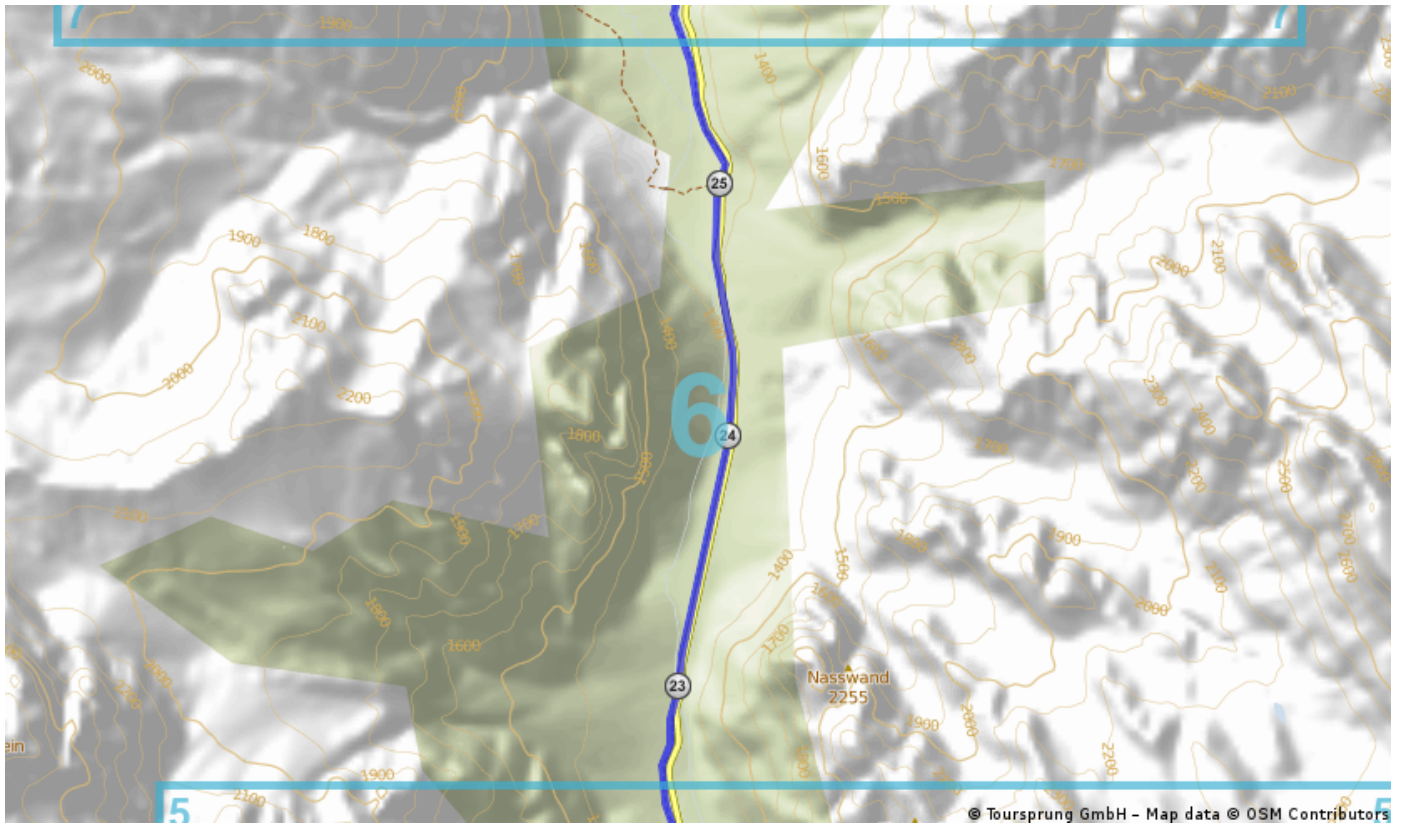
Map 3 / 29



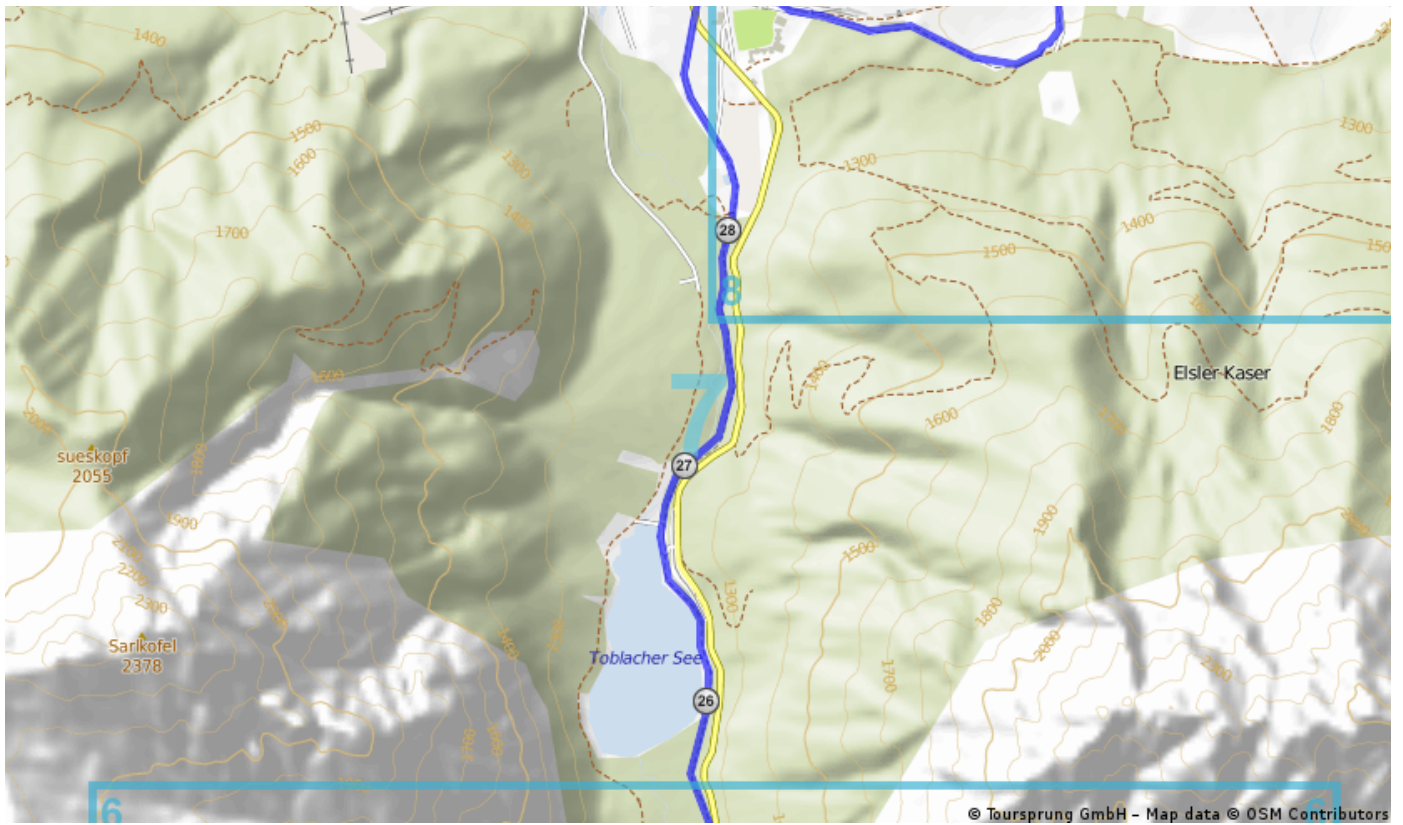
Map 4 / 29



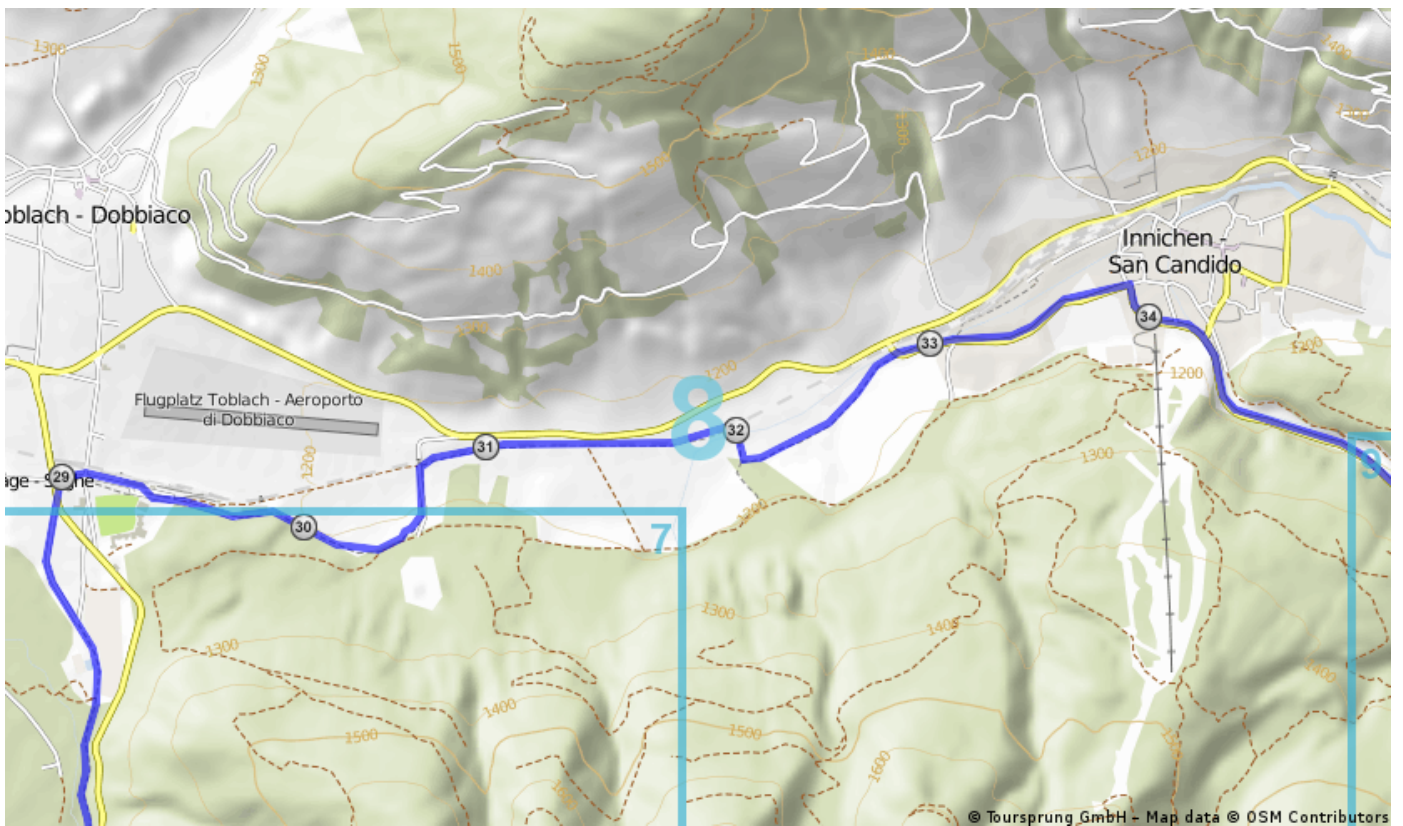
Map 5 / 29



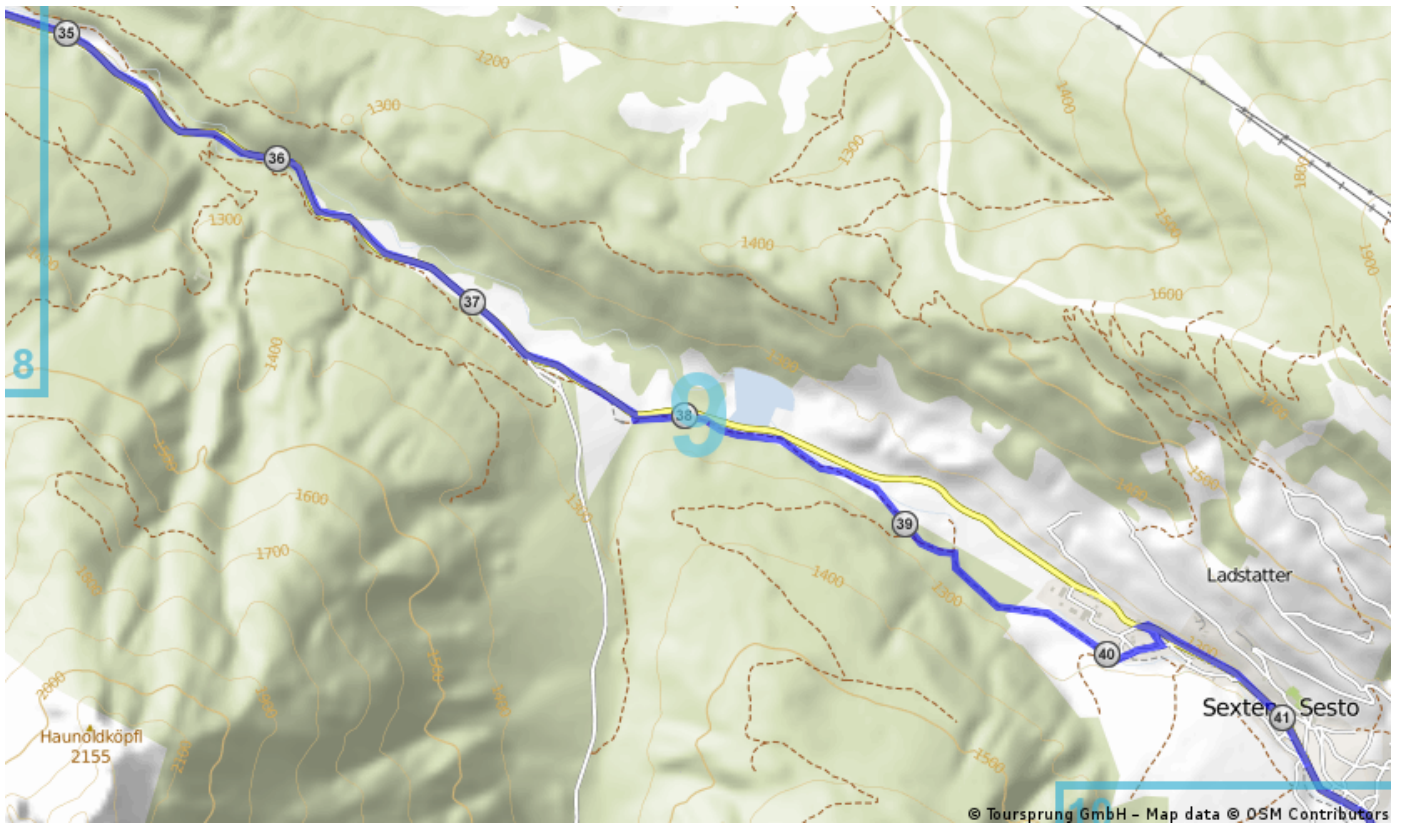
Map 6 / 29



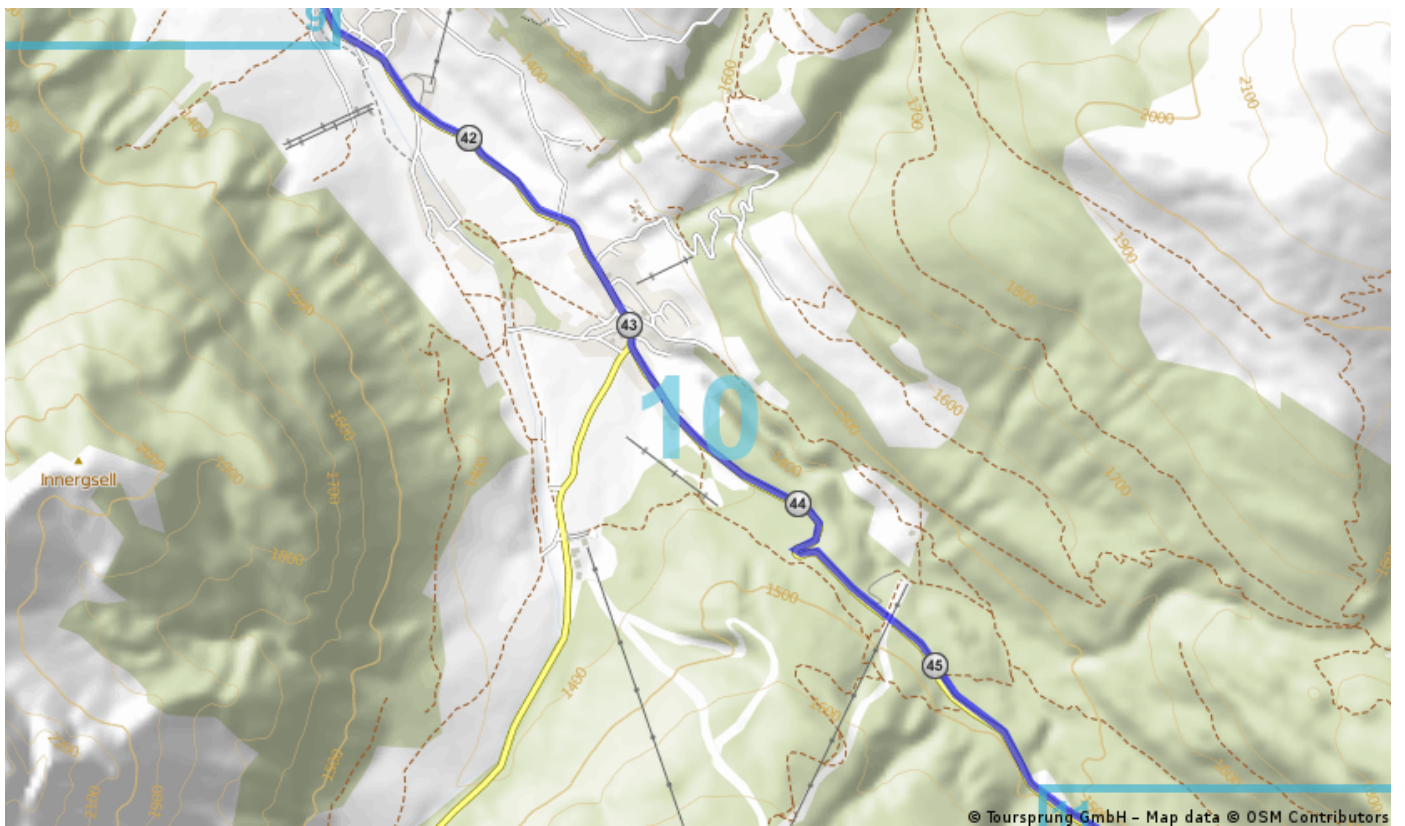
Map 7 / 29



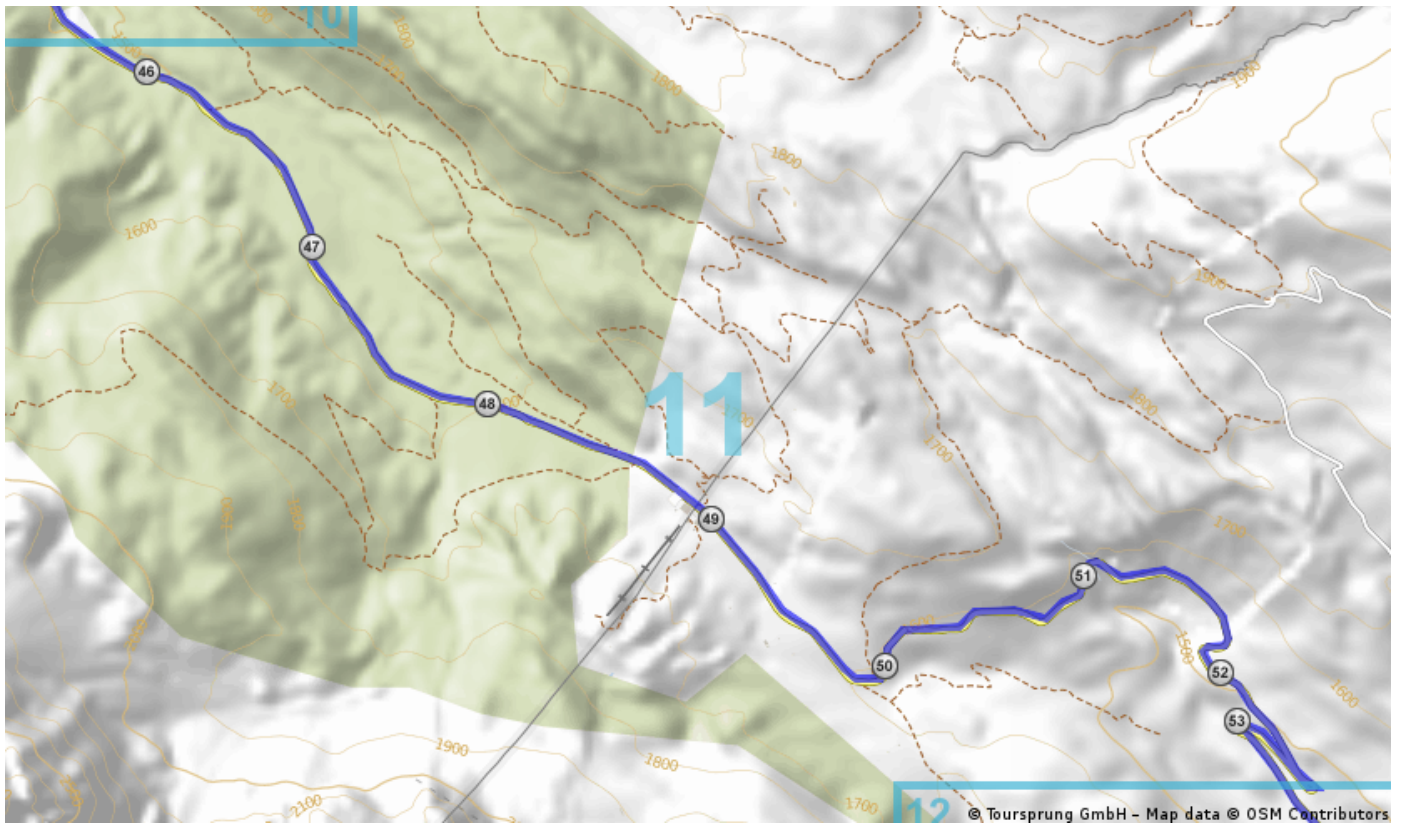
Map 8 / 29



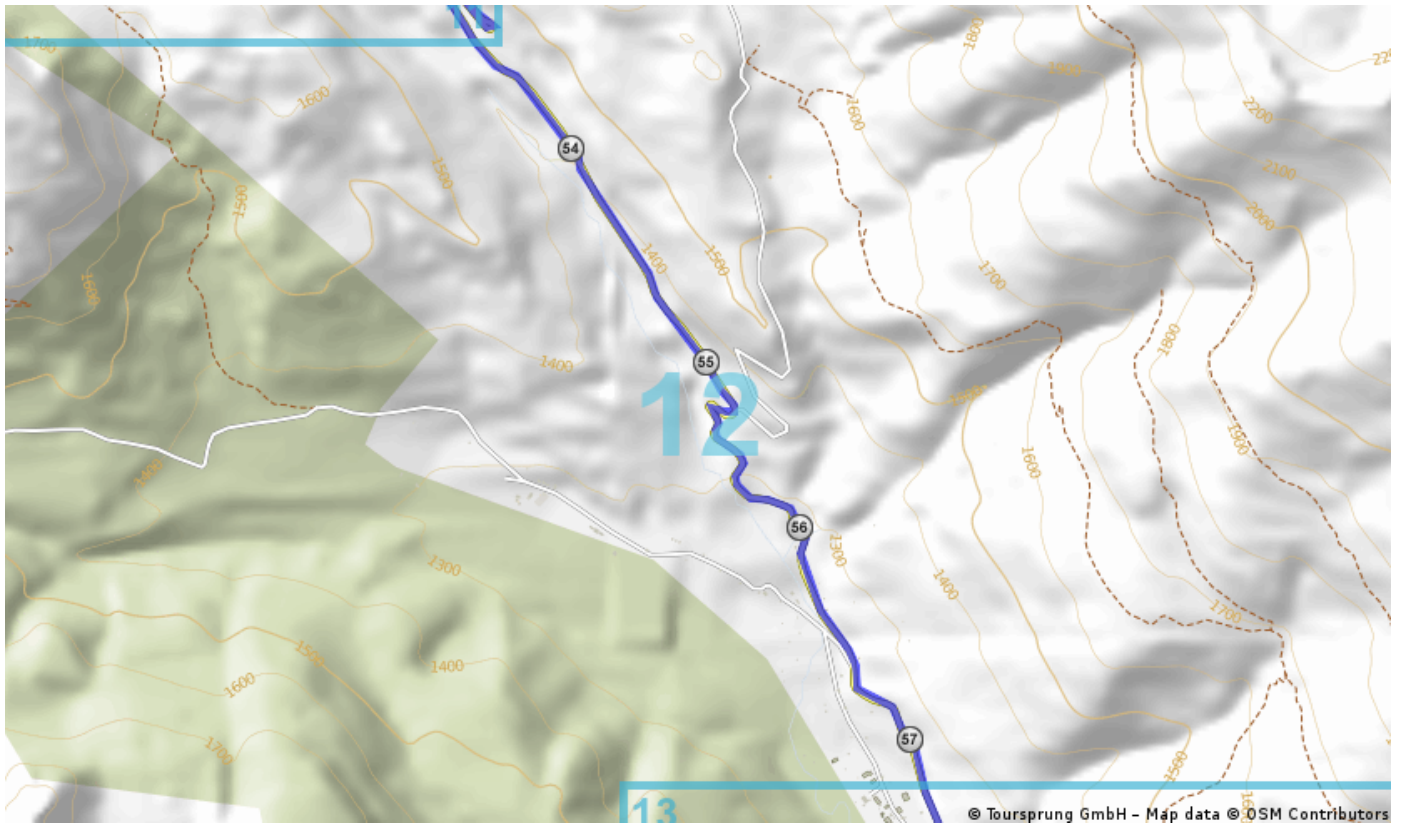
Map 9 / 29



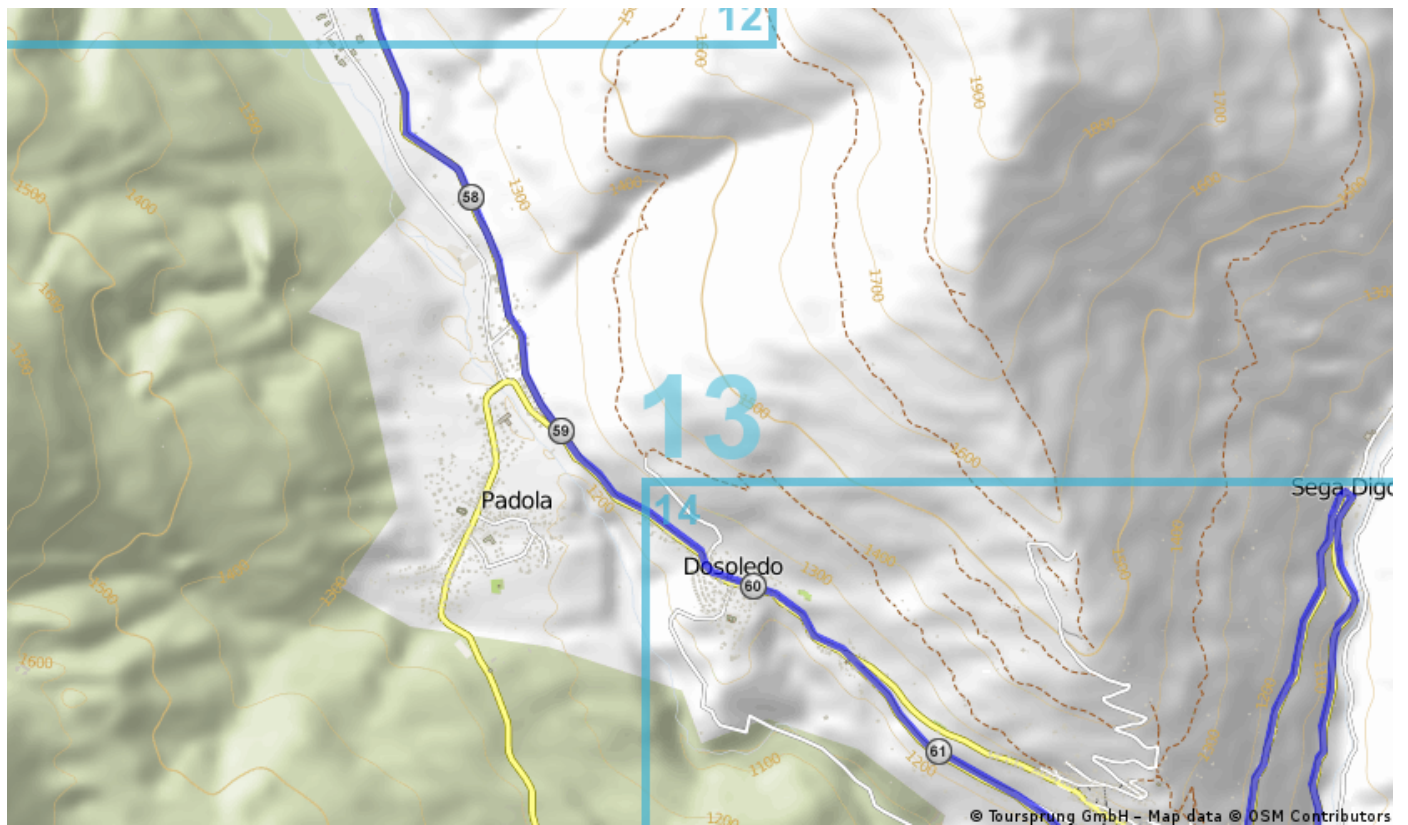
Map 10 / 29



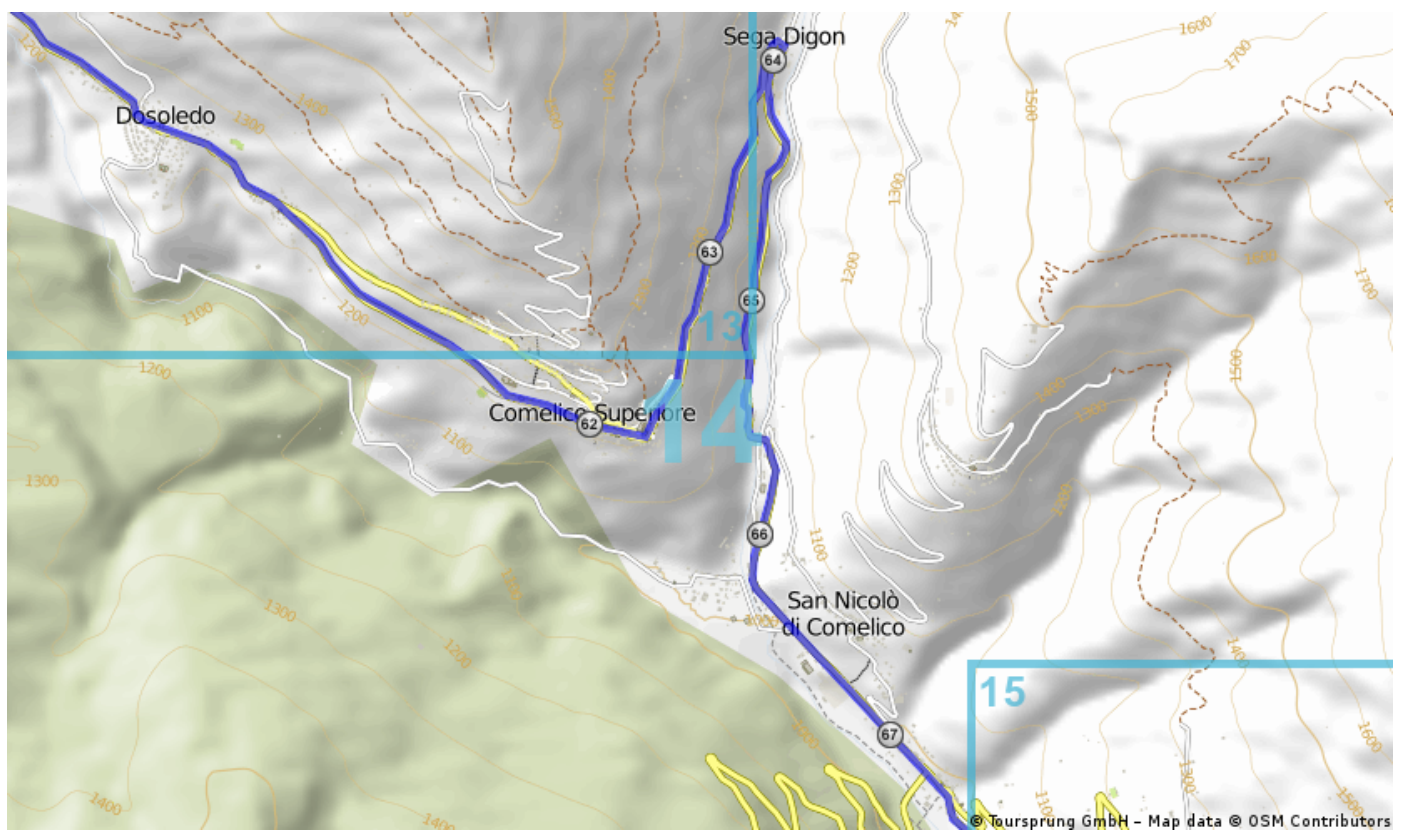
Map 11 / 29



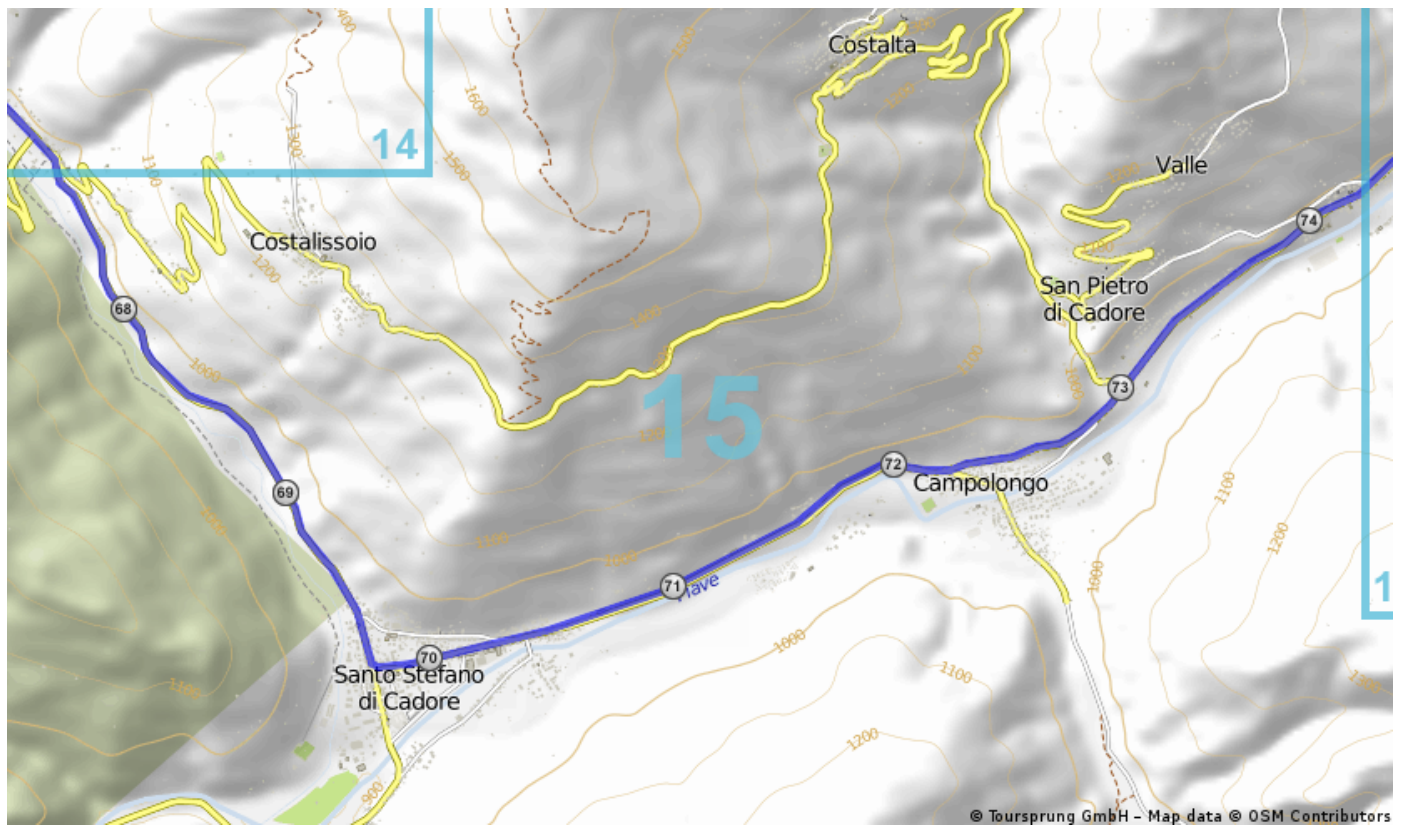
Map 12 / 29



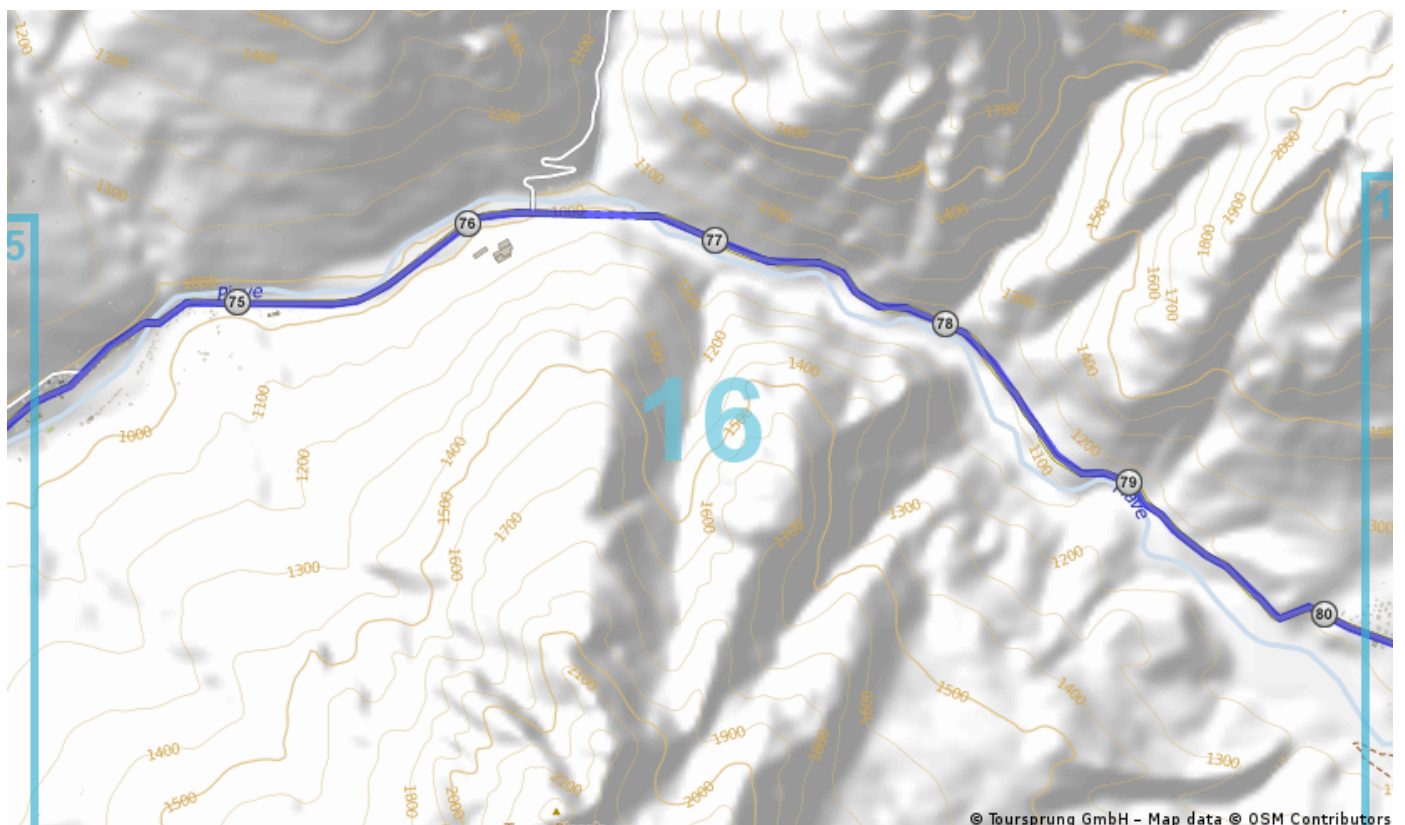
Map 13 / 29



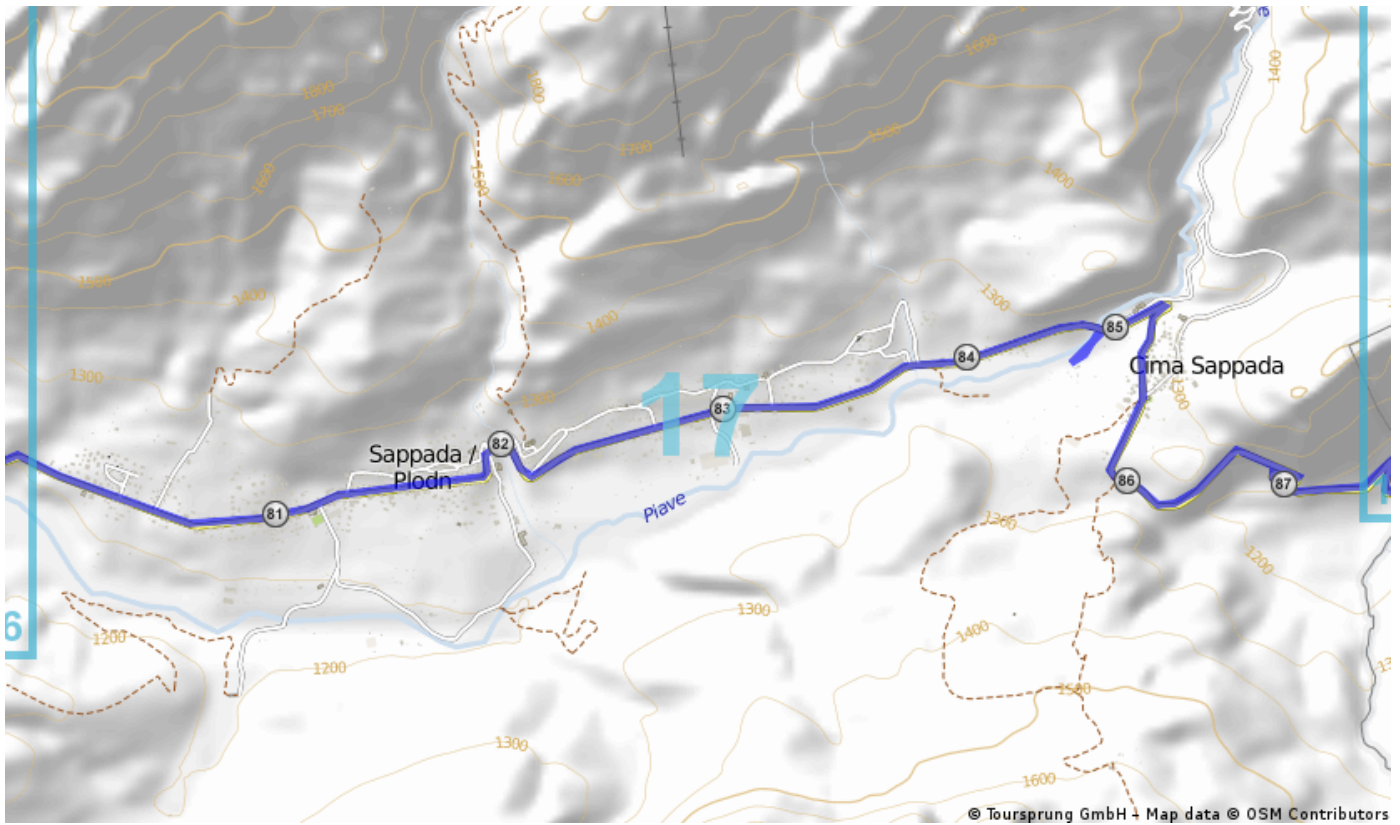
Map 14 / 29



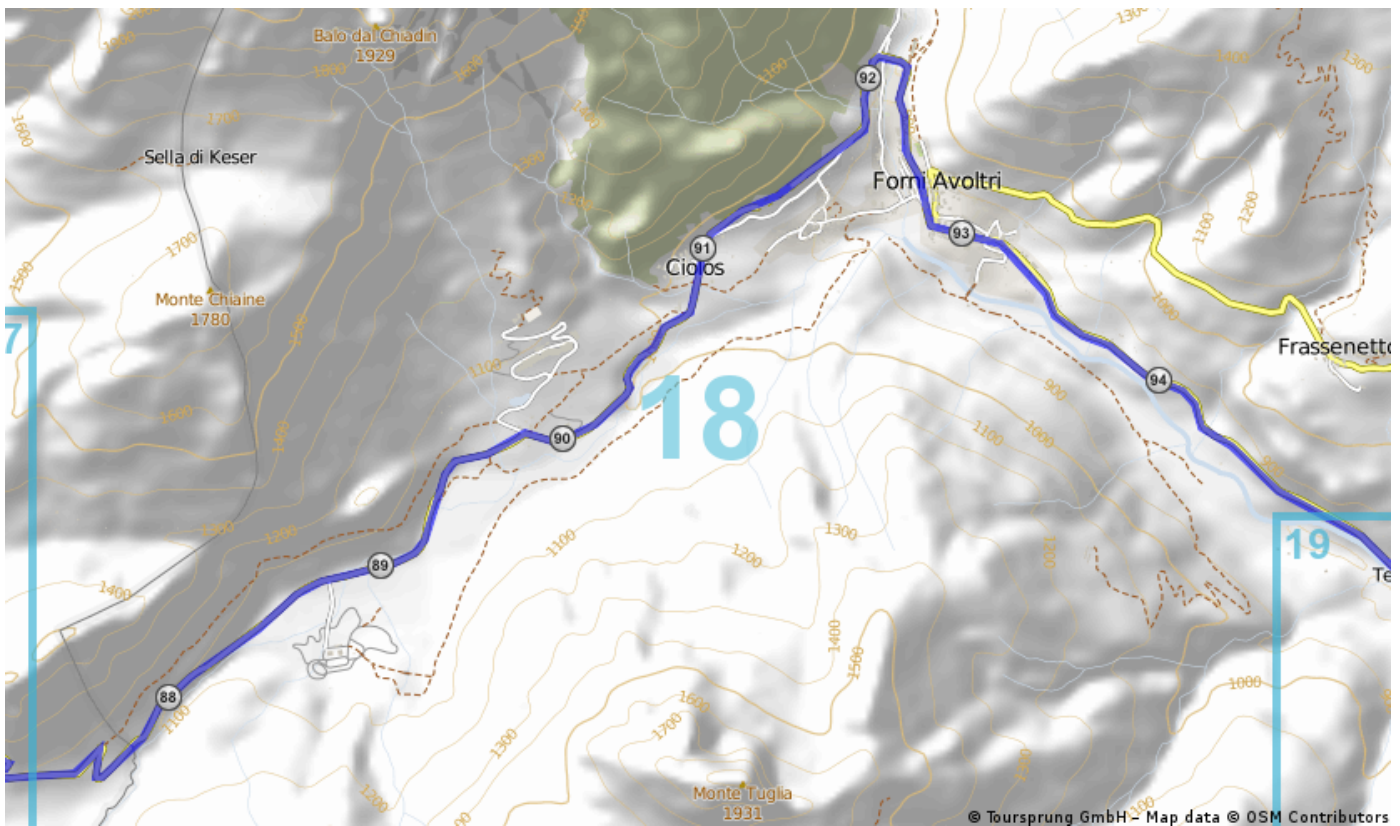
Map 15 / 29



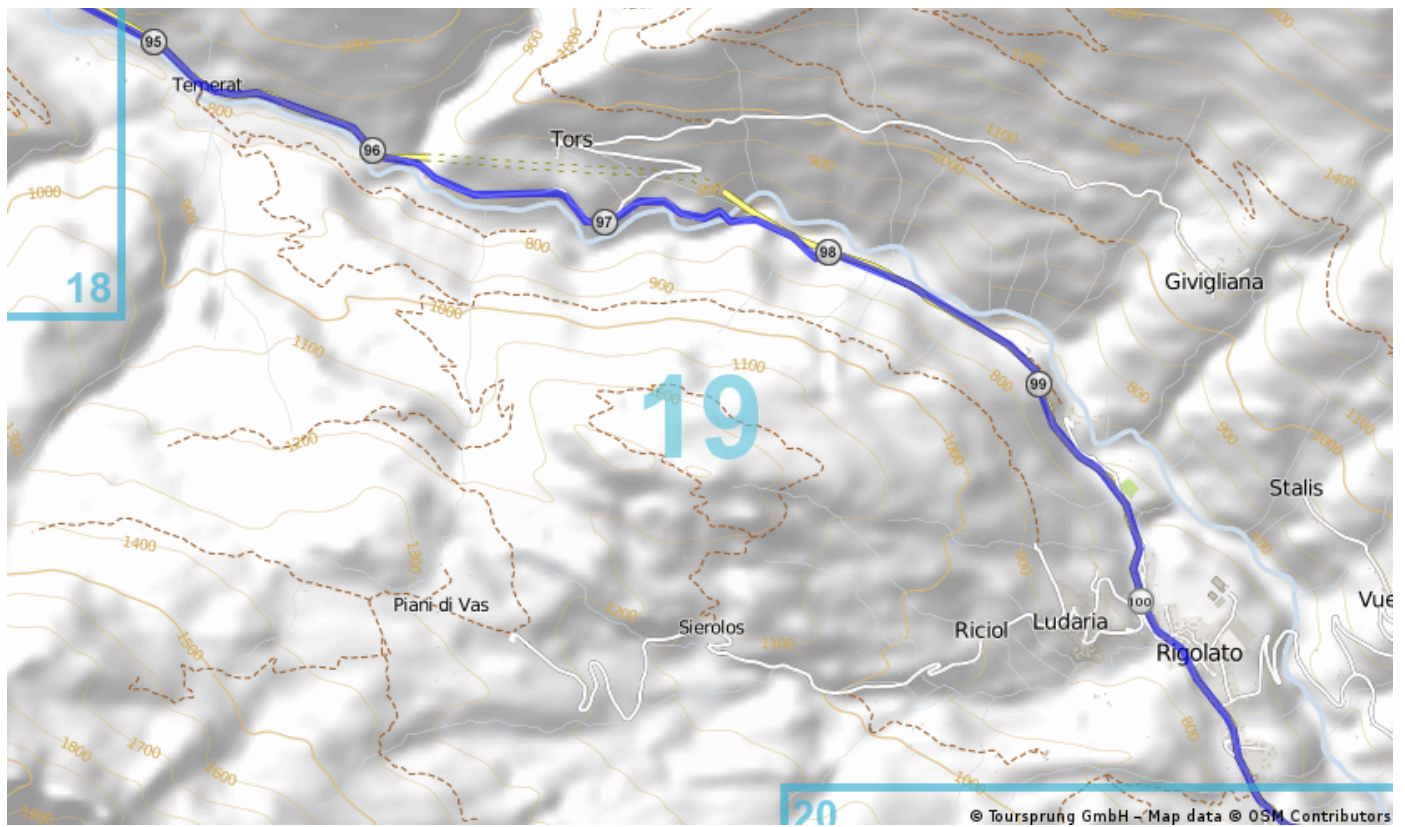
Map 16 / 29



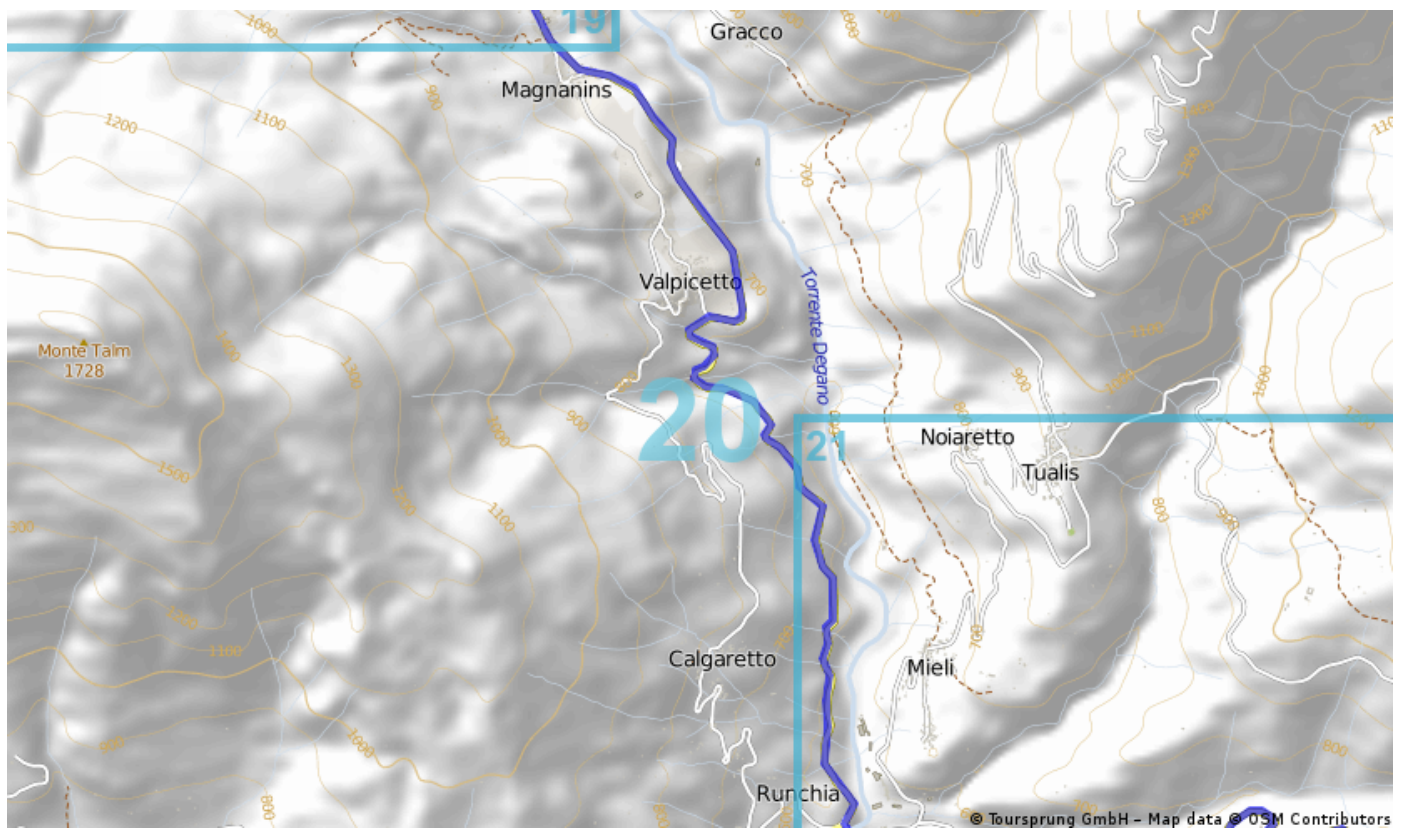
Map 17 / 29



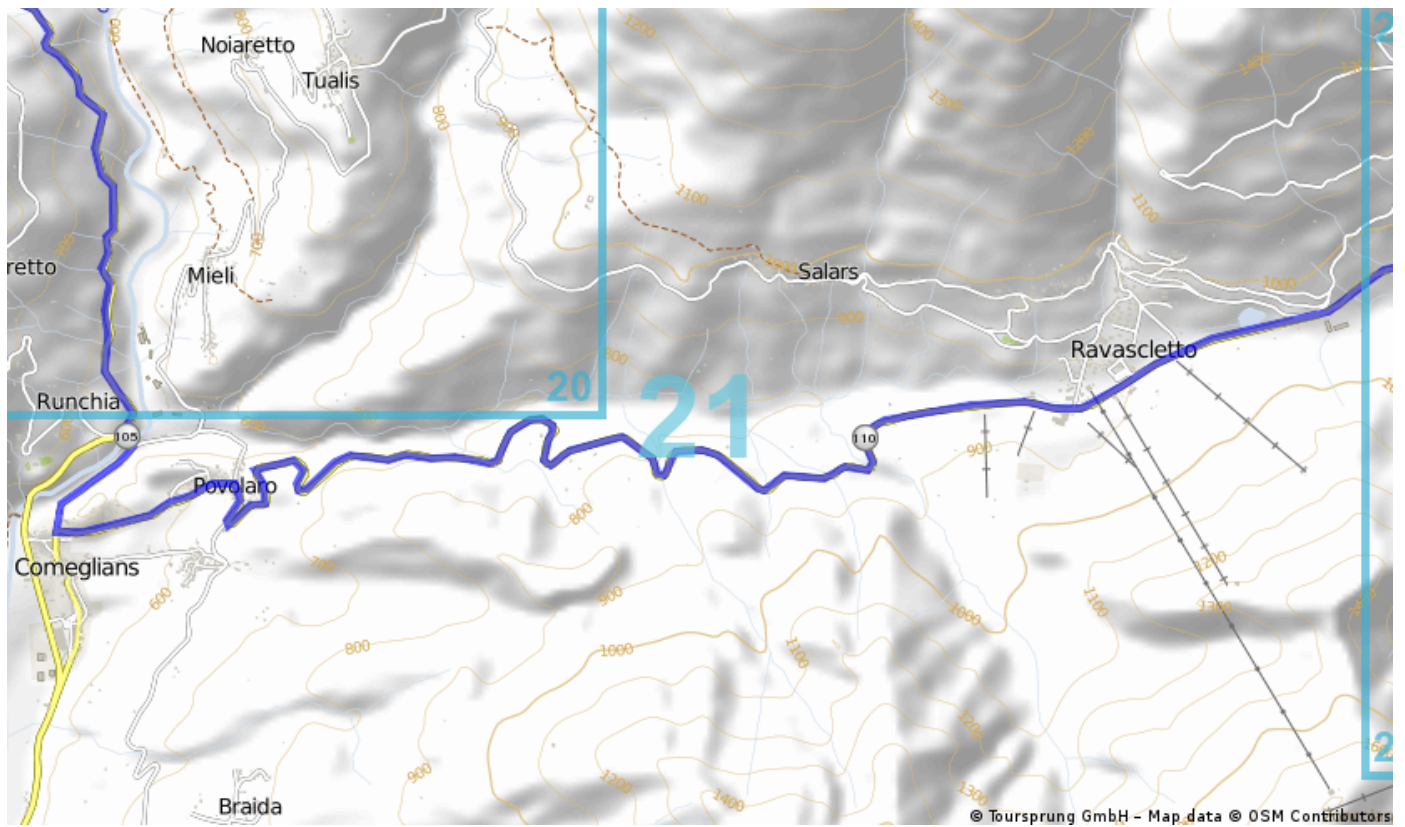
Map 18 / 29



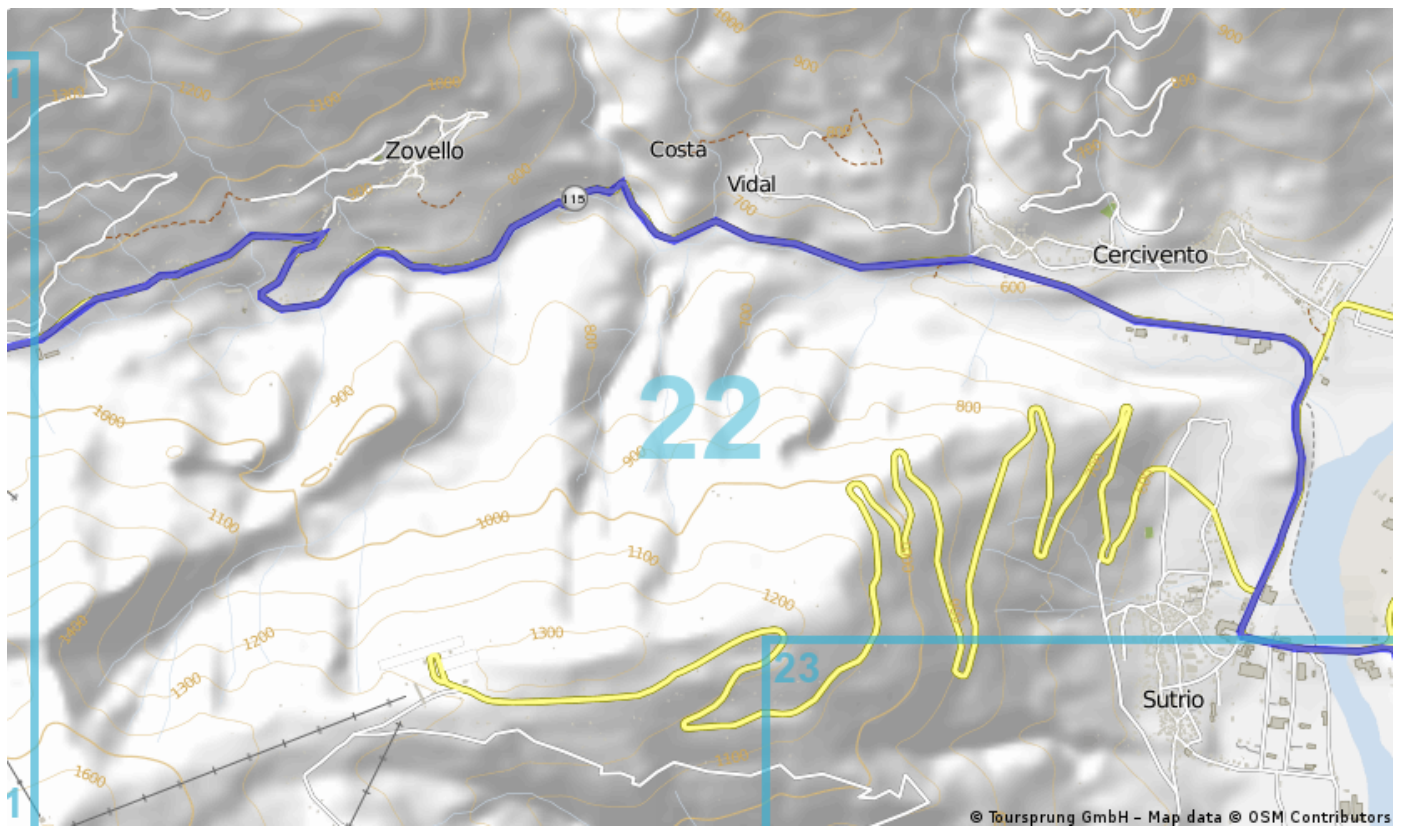
Map 19 / 29



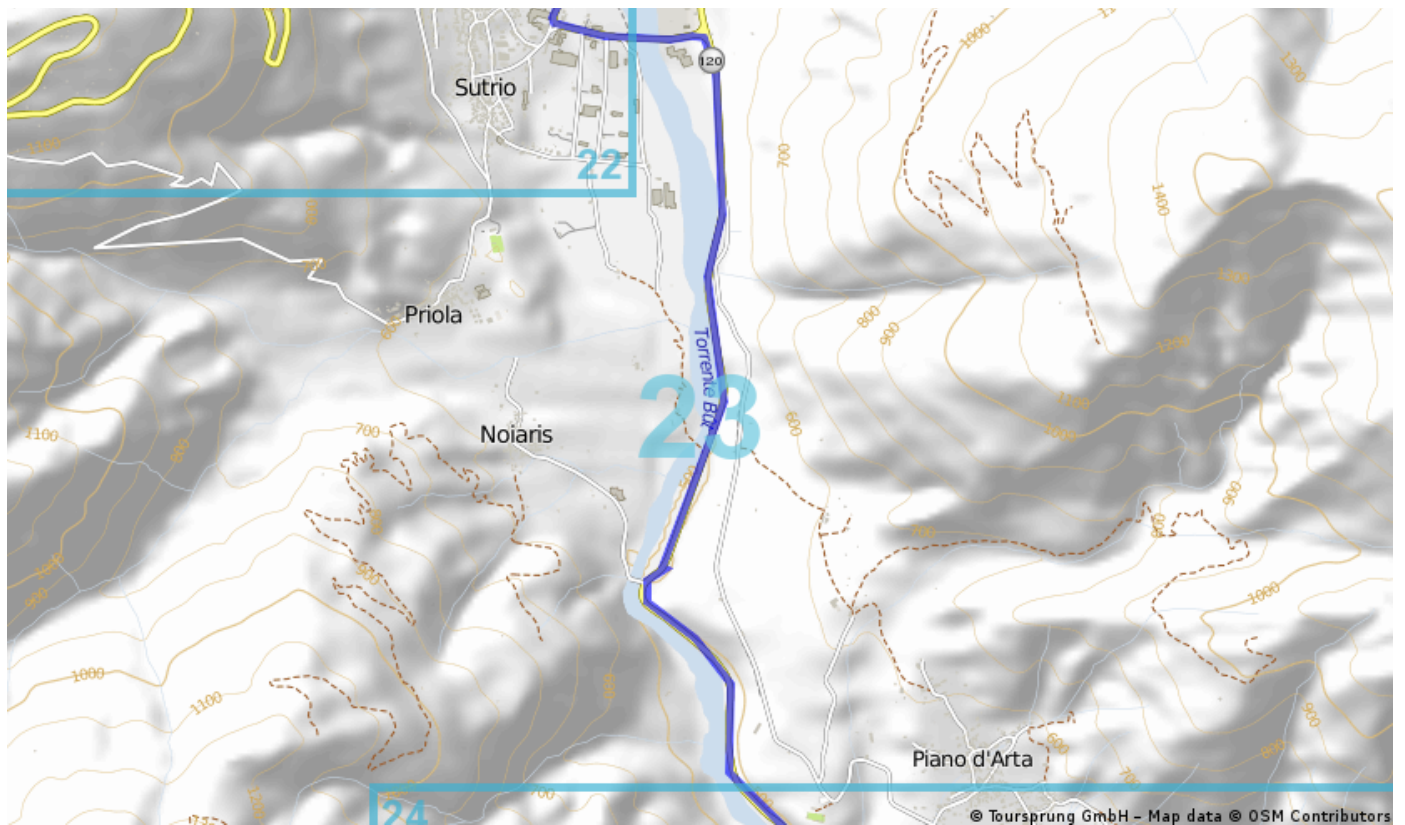
Map 20 / 29



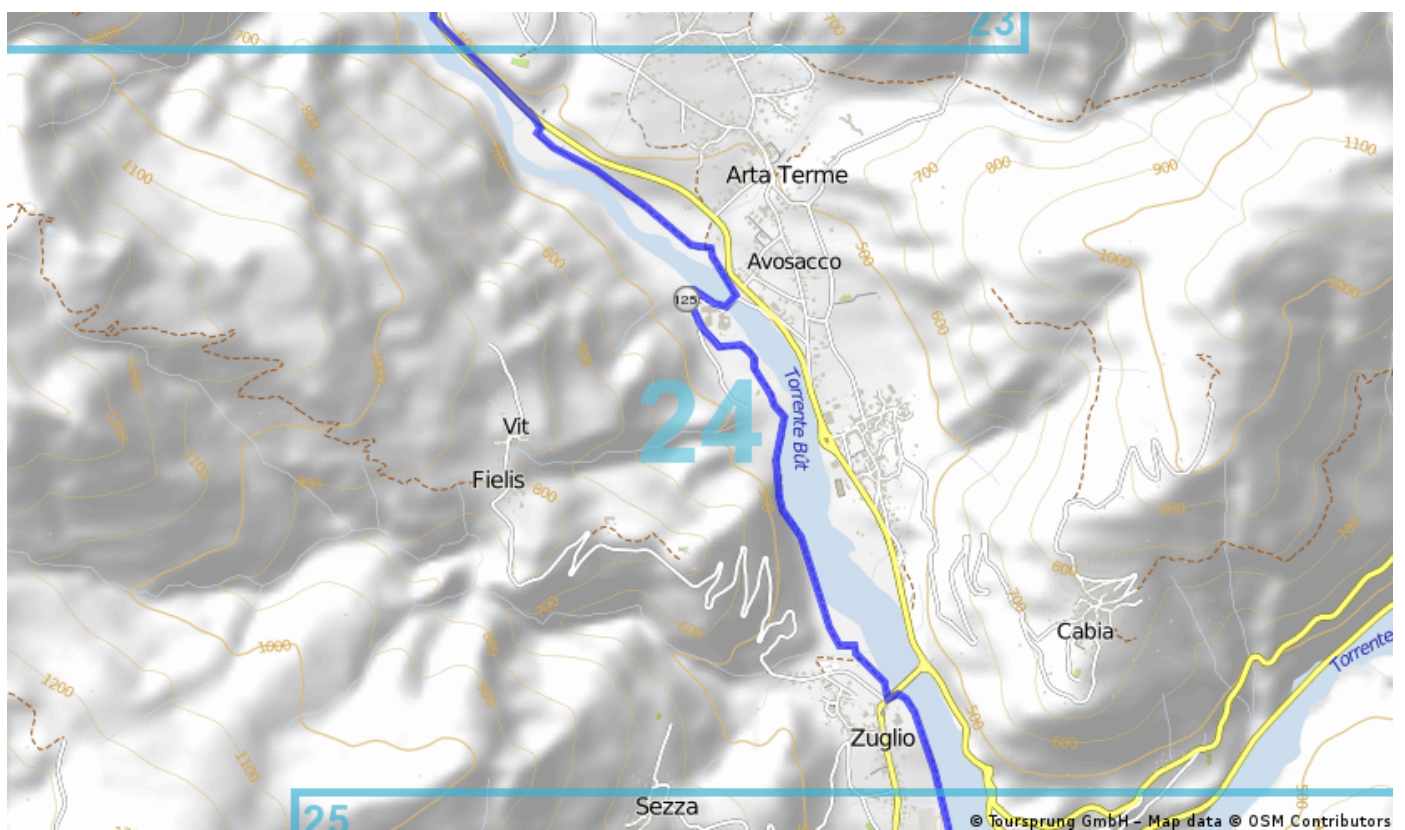
Map 21 / 29



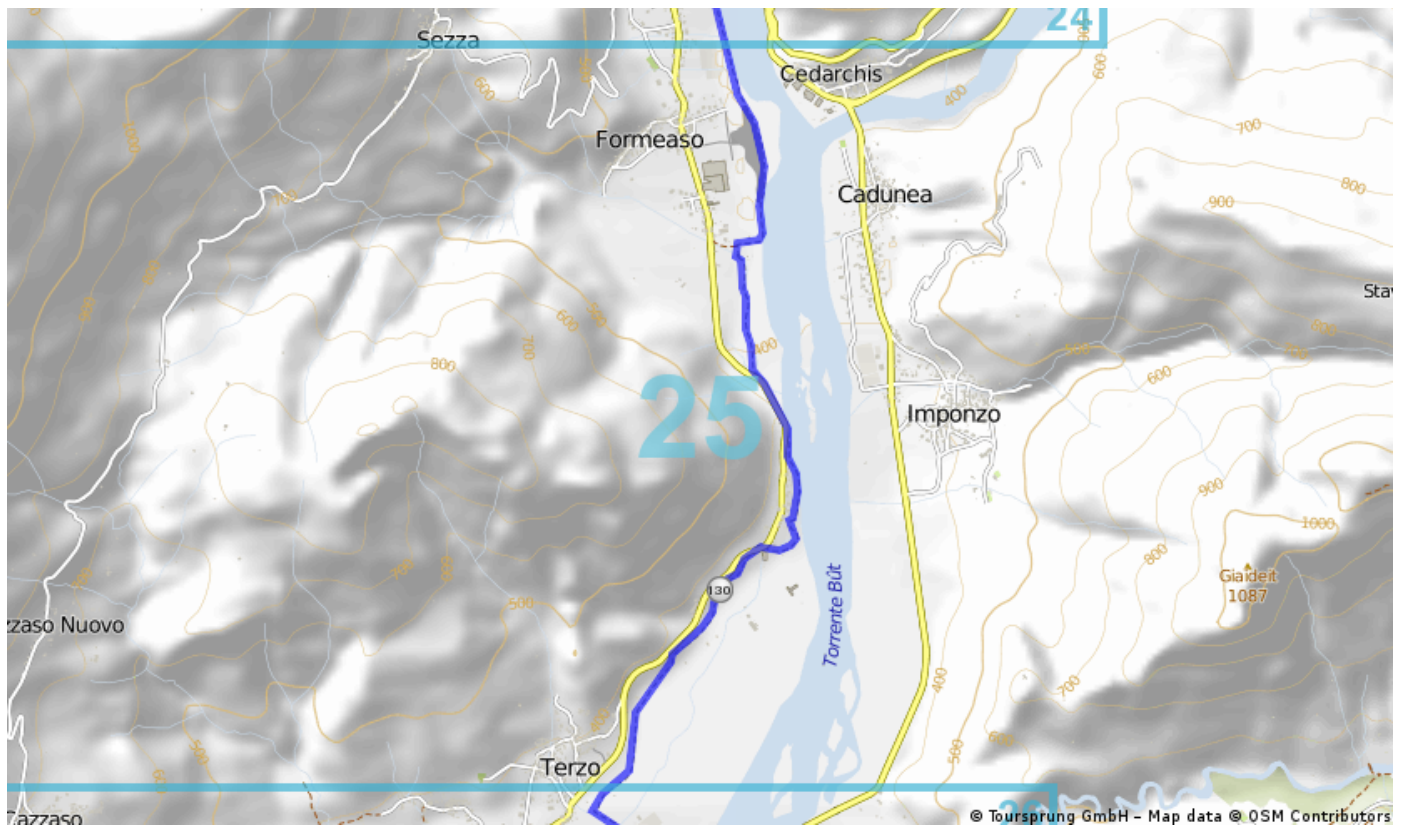
Map 22 / 29



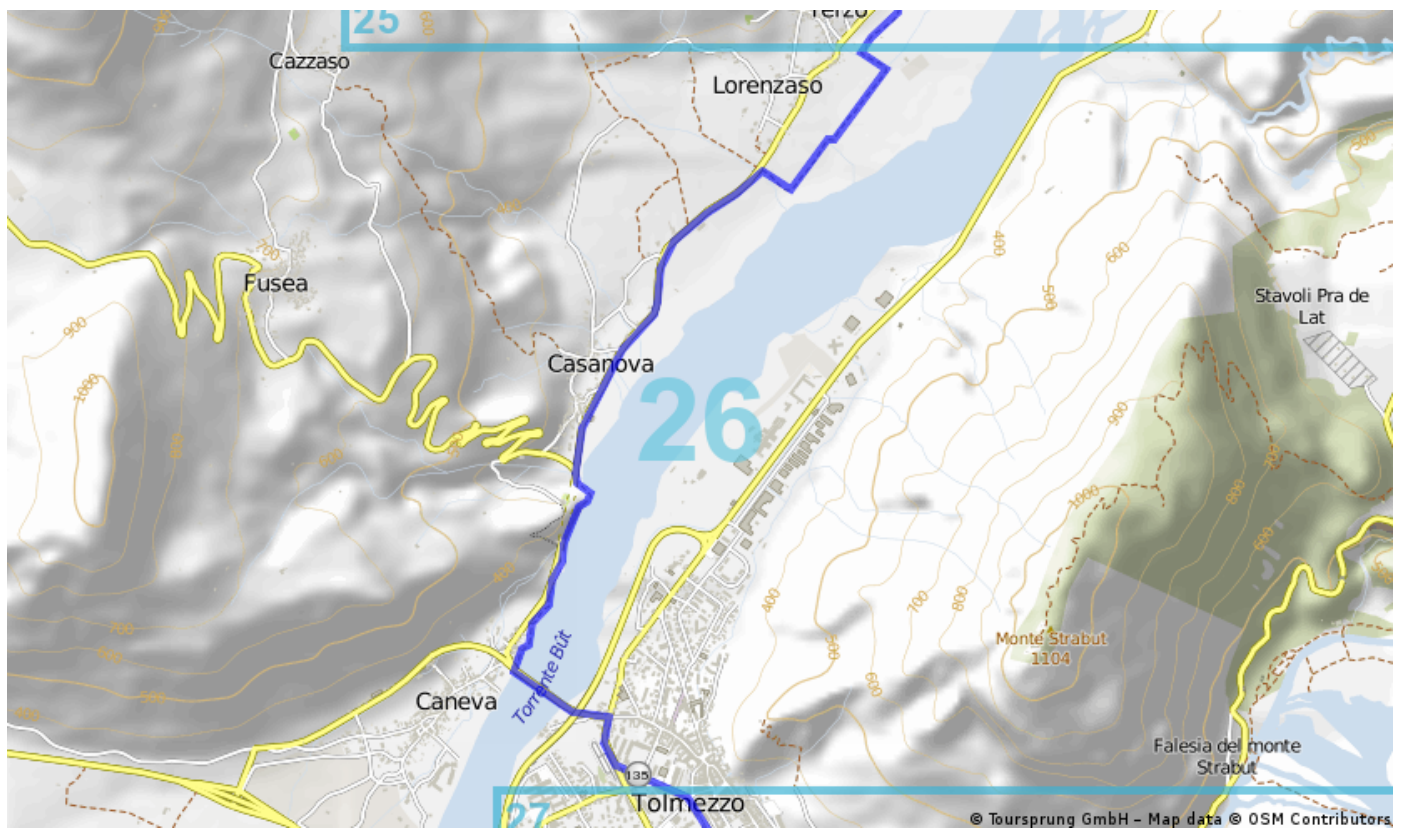
Map 23 / 29



Map 24 / 29



Map 25 / 29



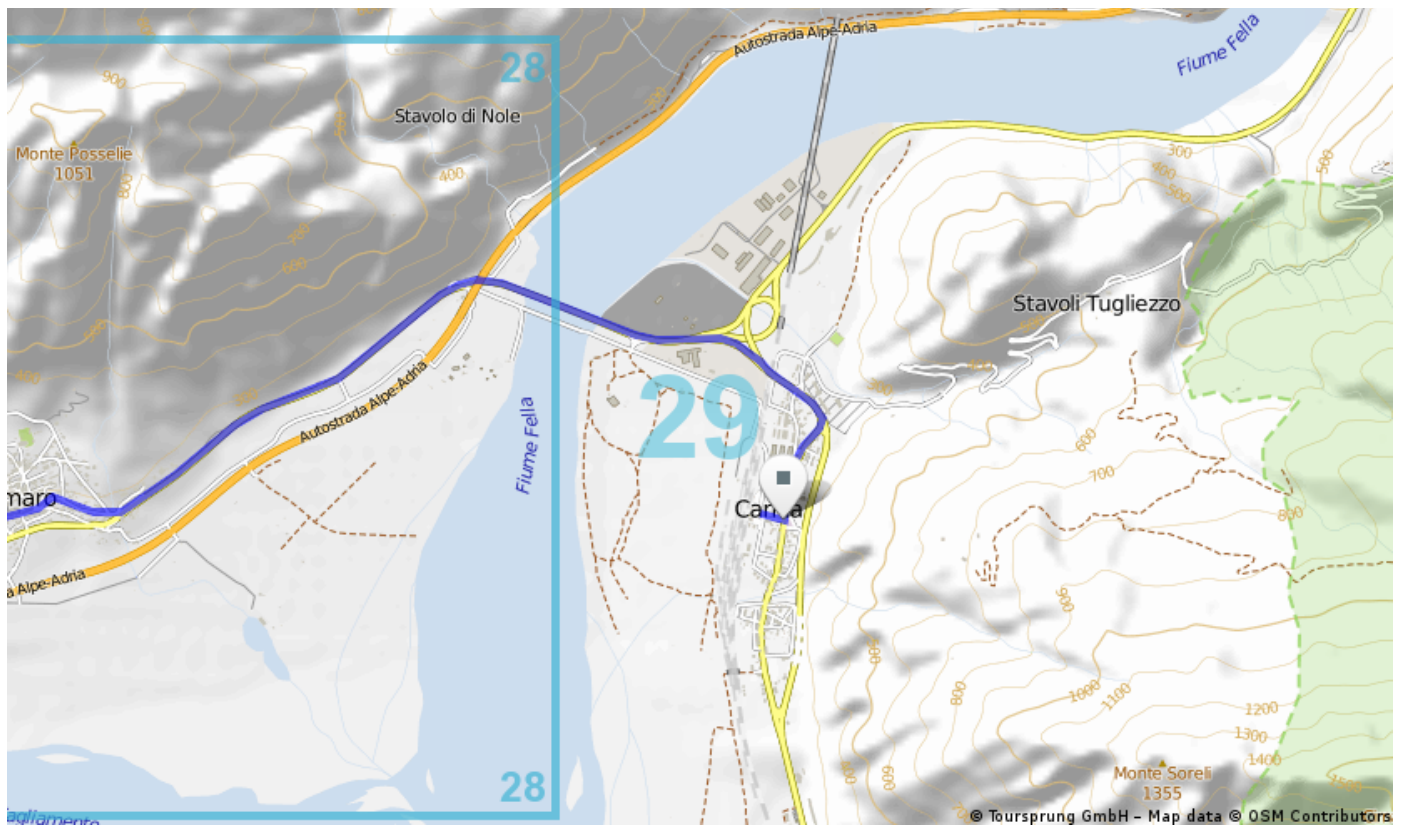
Map 26 / 29



Map 27 / 29



Map 28 / 29



Map 29 / 29

powered by Bikemap • <http://www.bikemap.net/en/route/2631124/> • 06/04/2014