bikemap.net
Your bike routes online

Opens route in mobile browser or app

Dolomites (West to East) Part 1

by ItalyCyclingGuide

A cycle touring route through the Italian Dolomites linking the Brenta Dolomites in the west with the Friulian Dolomites to the east. this route makes use of quiet roads and cycleways where possible. It can be ridden in either direction and you could combine it with sections of my East-West route. It also links with the Mountains of Lombardia route. For a detailed guide please go to italy-cycling-guide.info.

DISTANCE:	350 km
TOTAL VERTICAL CLIMB:	6290 hm
SURFACE:	Paved

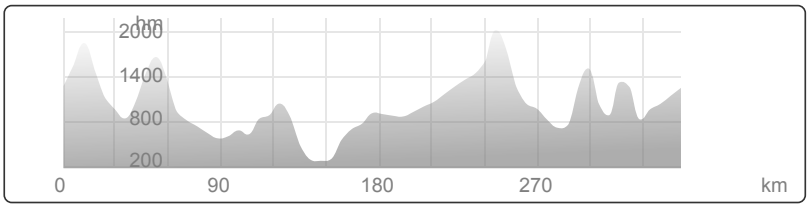

Italy Cycling Guide

Route Overview

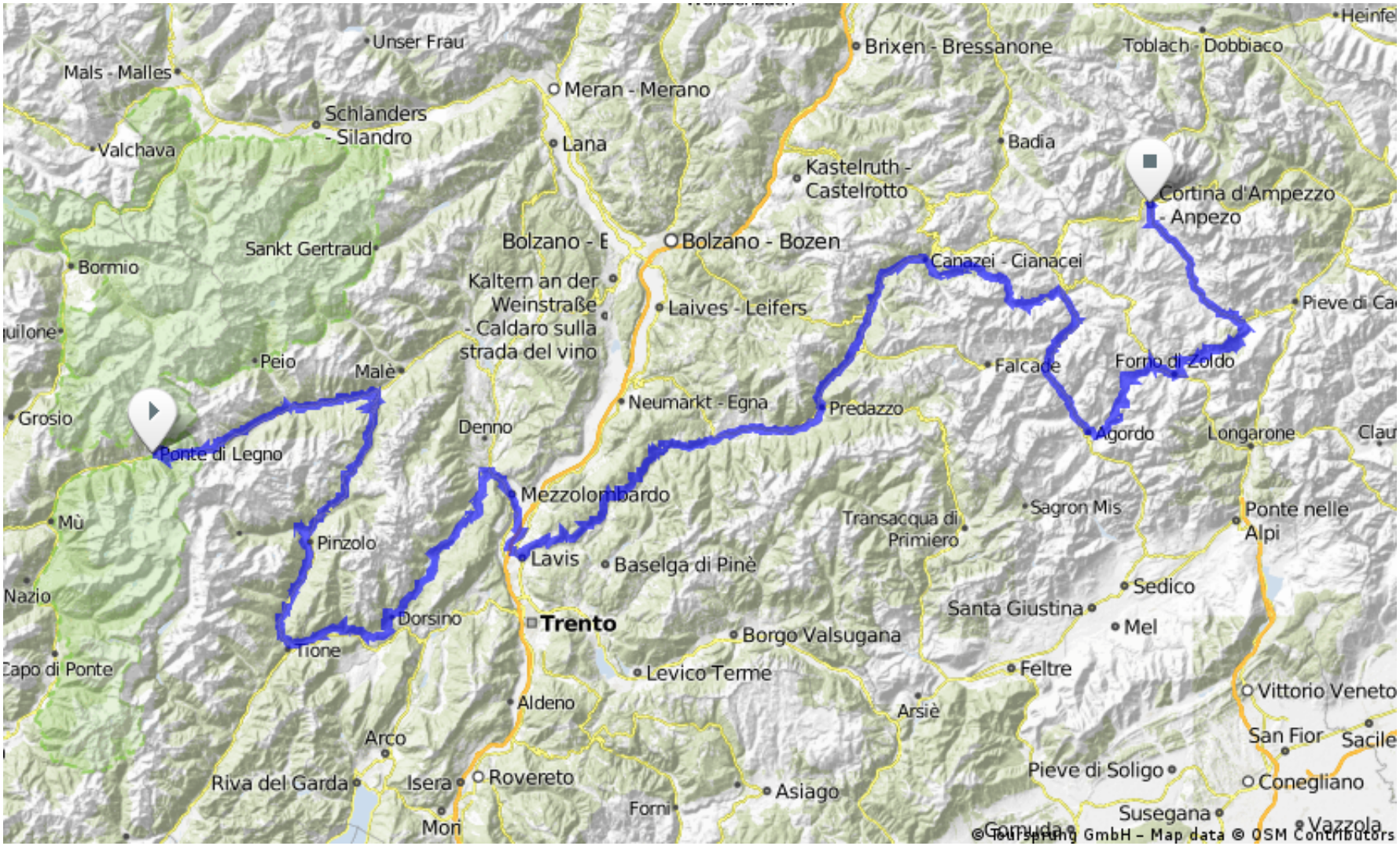

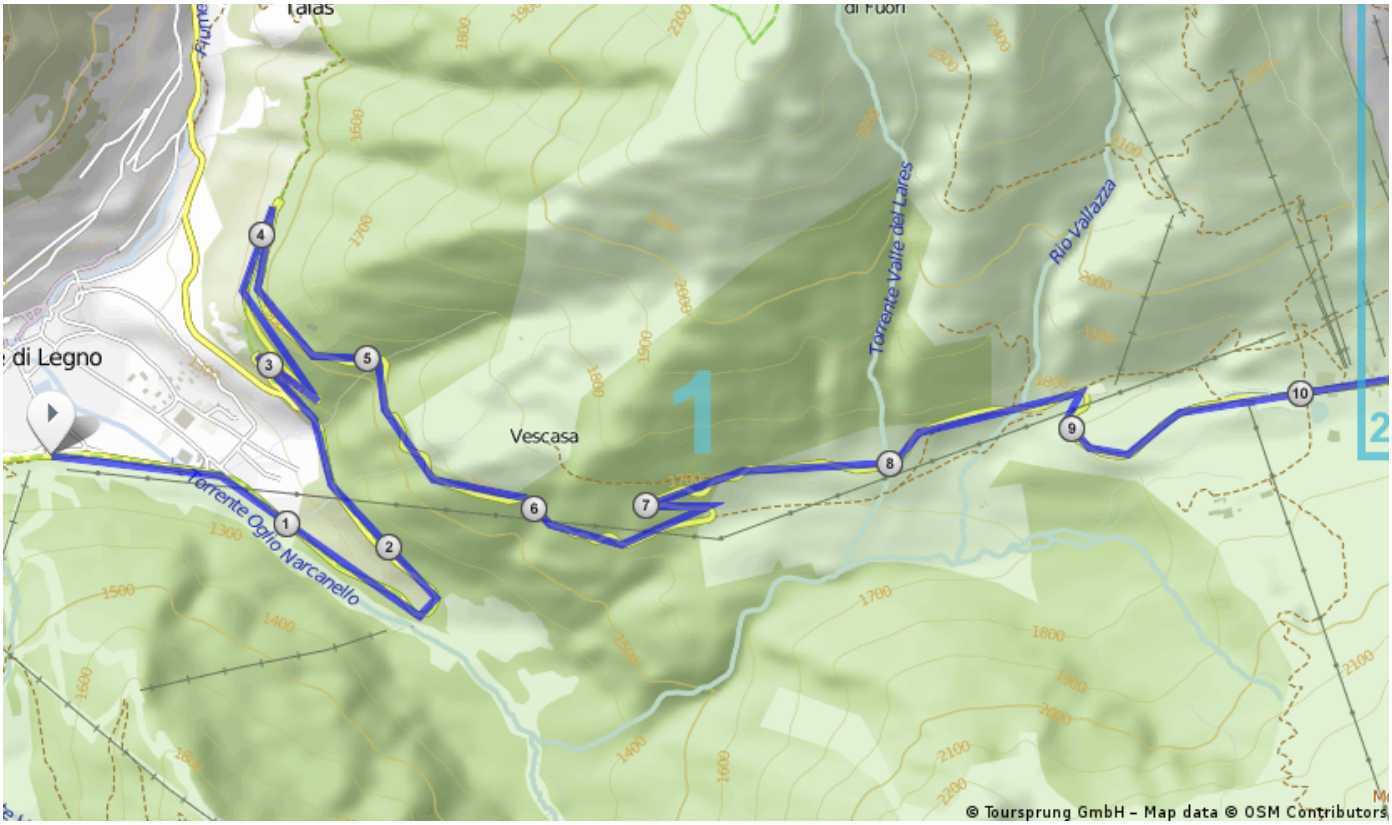

Map 1 / 64

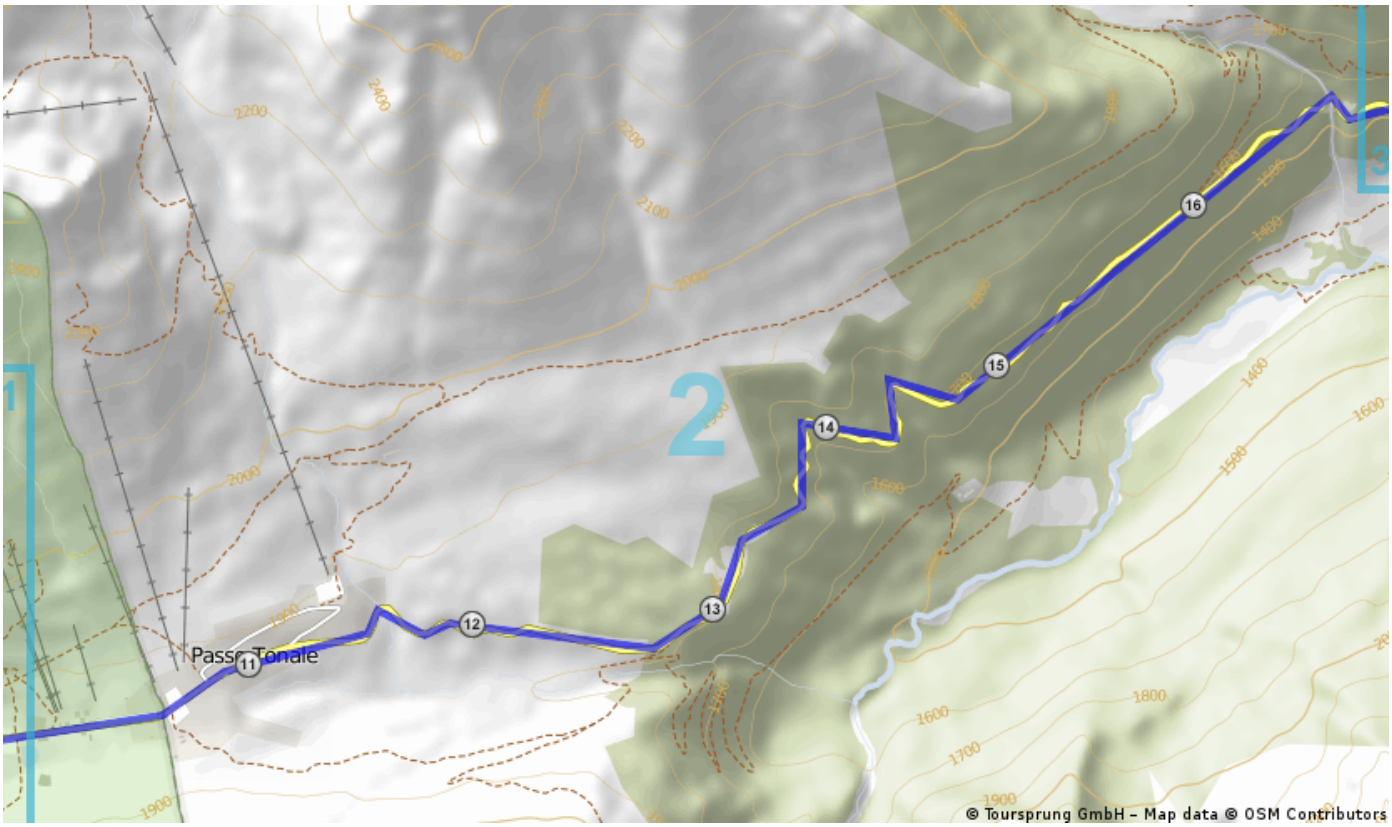

Map 2 / 64

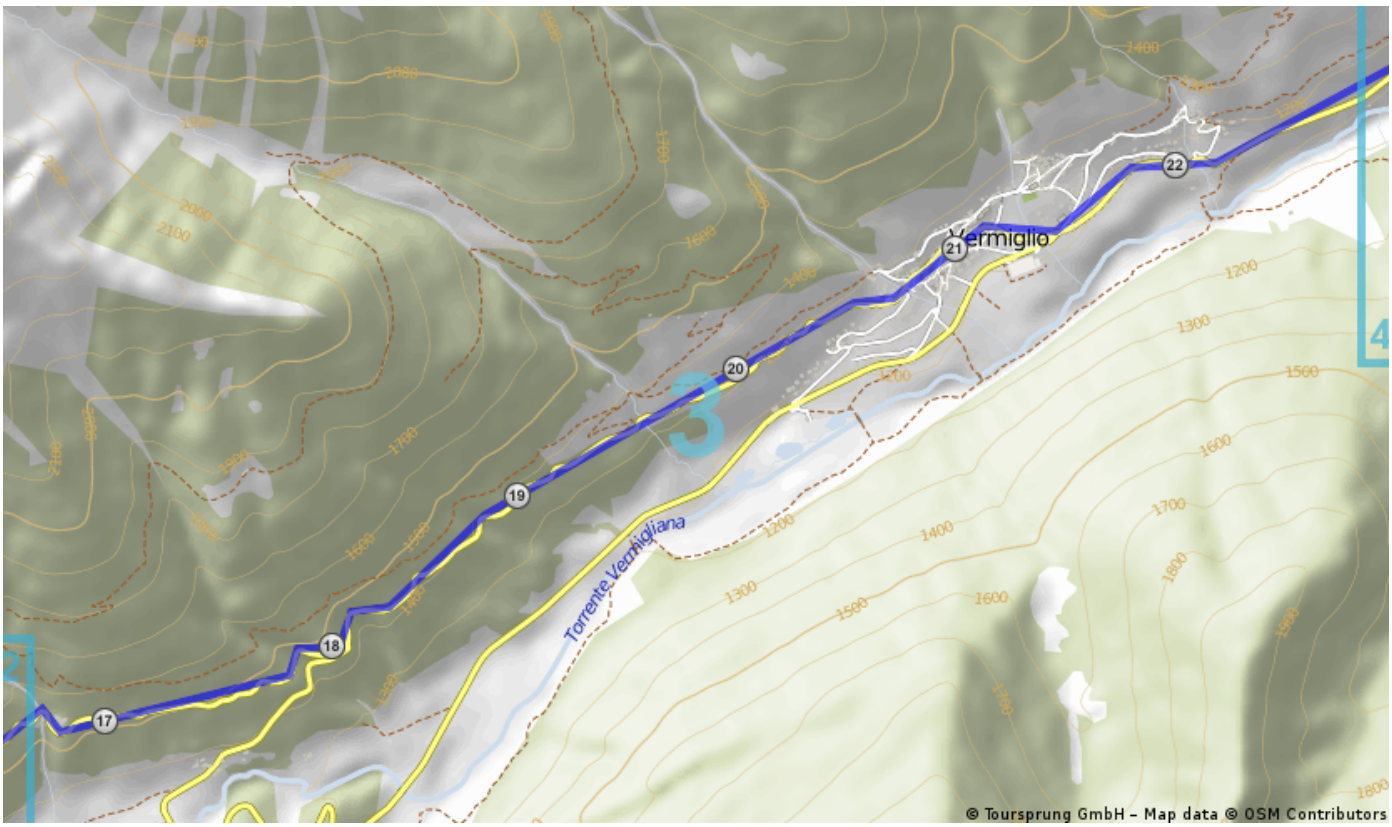

Map 3 / 64

Map 4 / 64

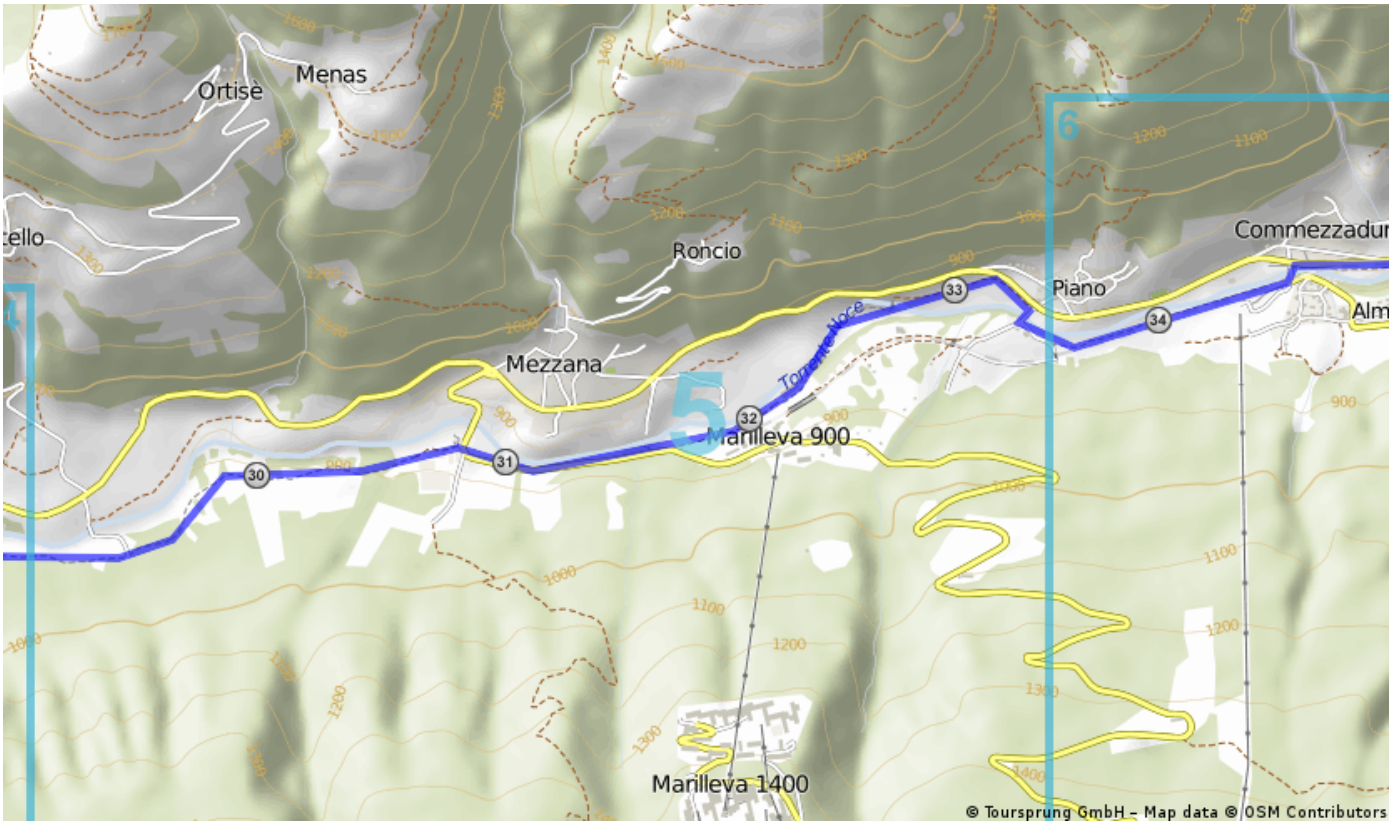

Map 5 / 64

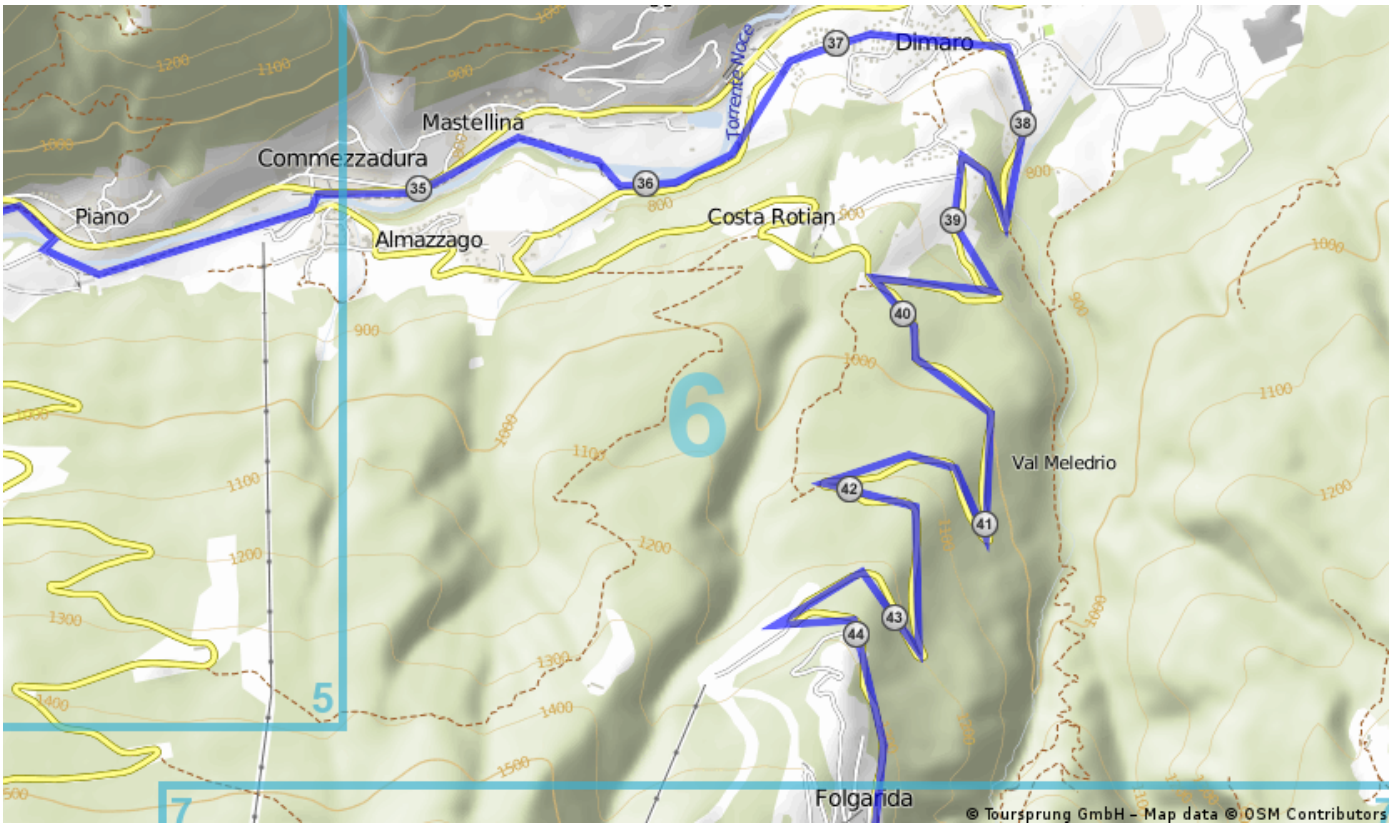

Map 6 / 64

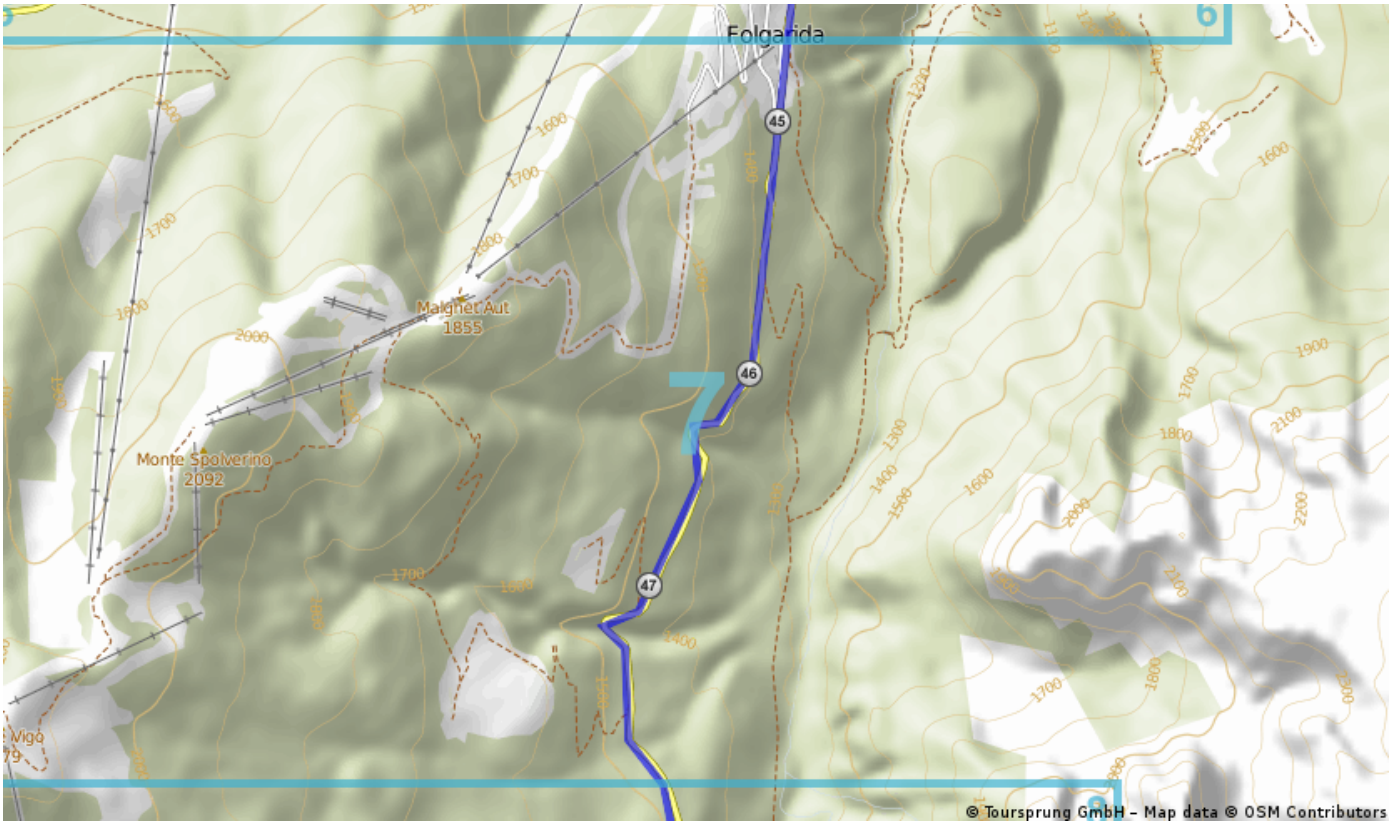

Map 7 / 64

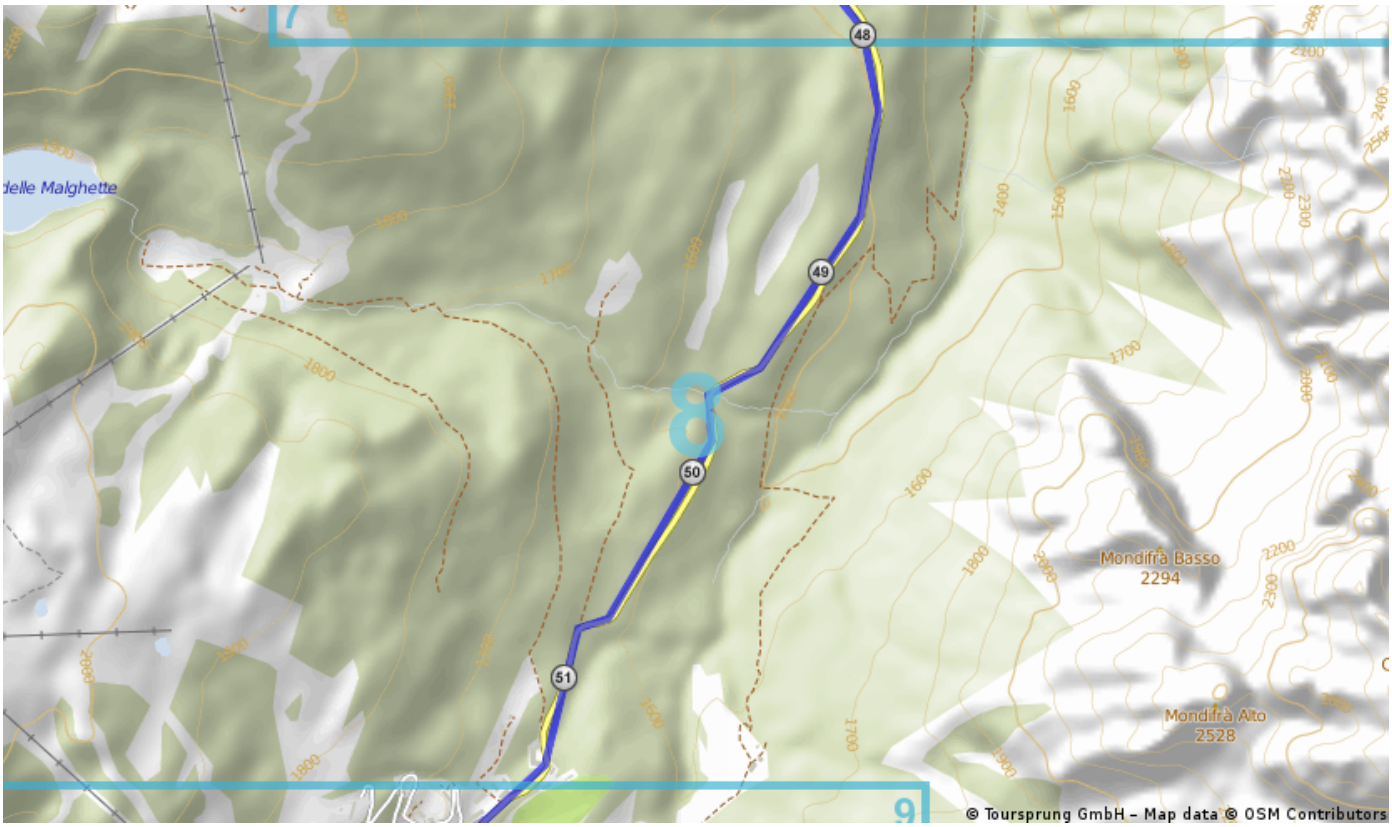

Map 8 / 64

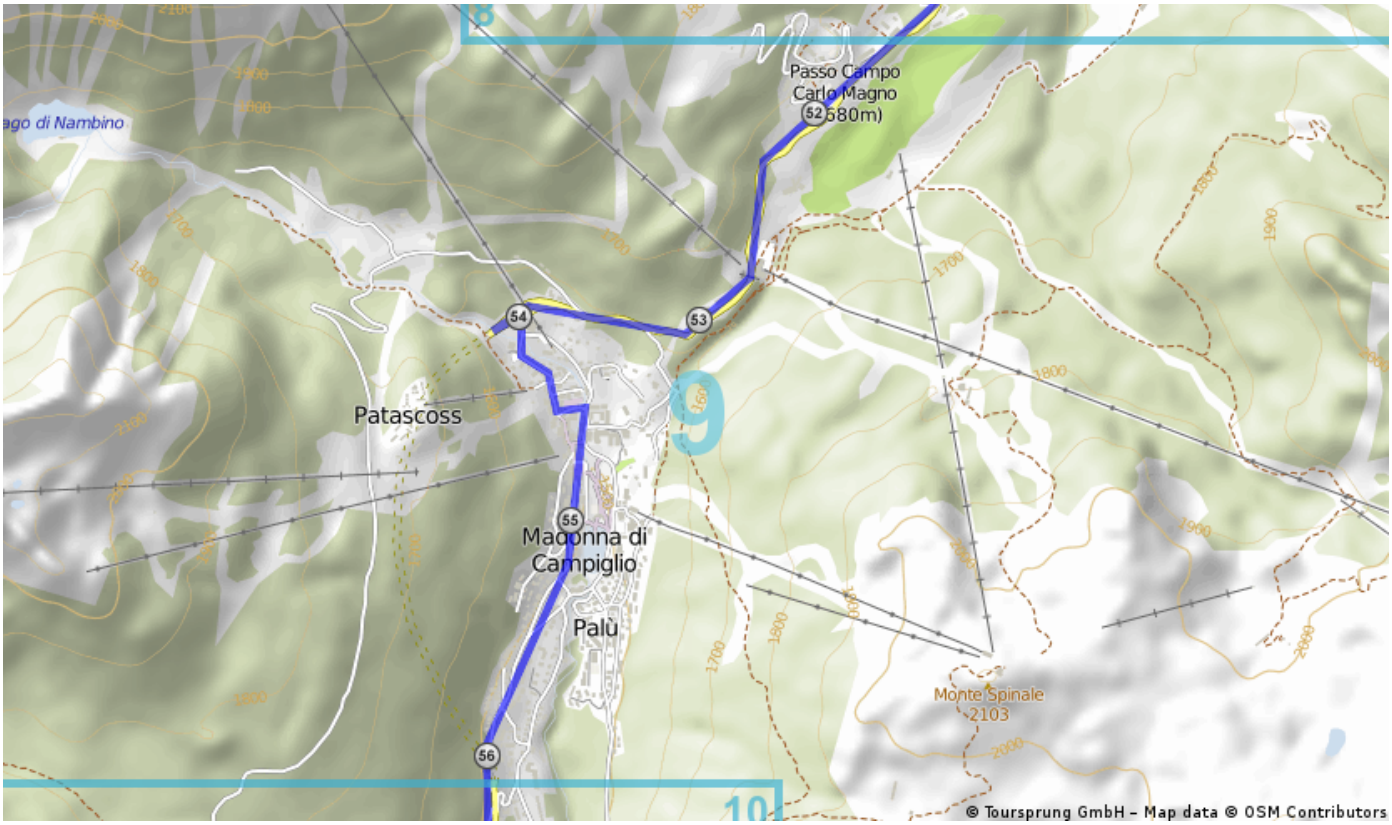

Map 9 / 64

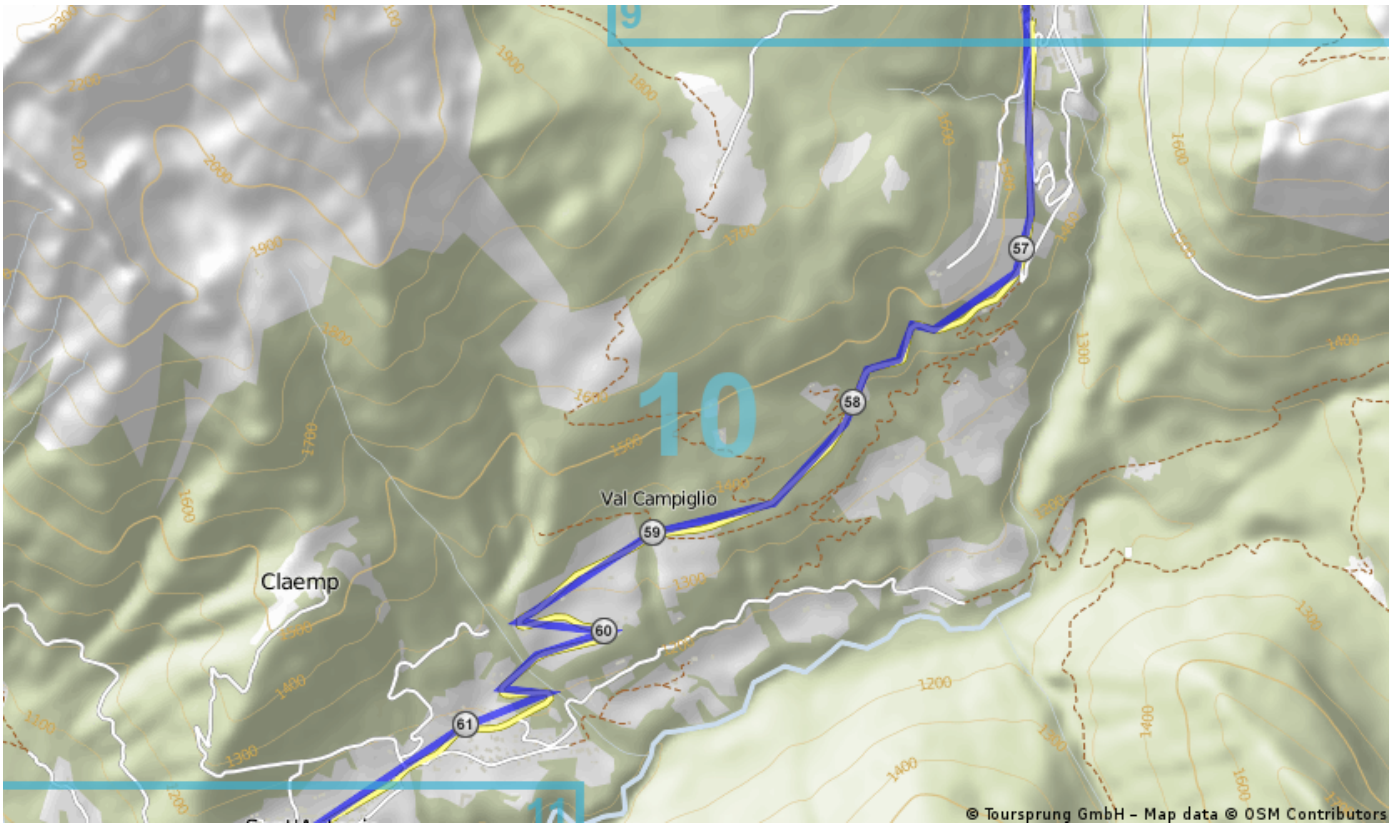

Map 10 / 64

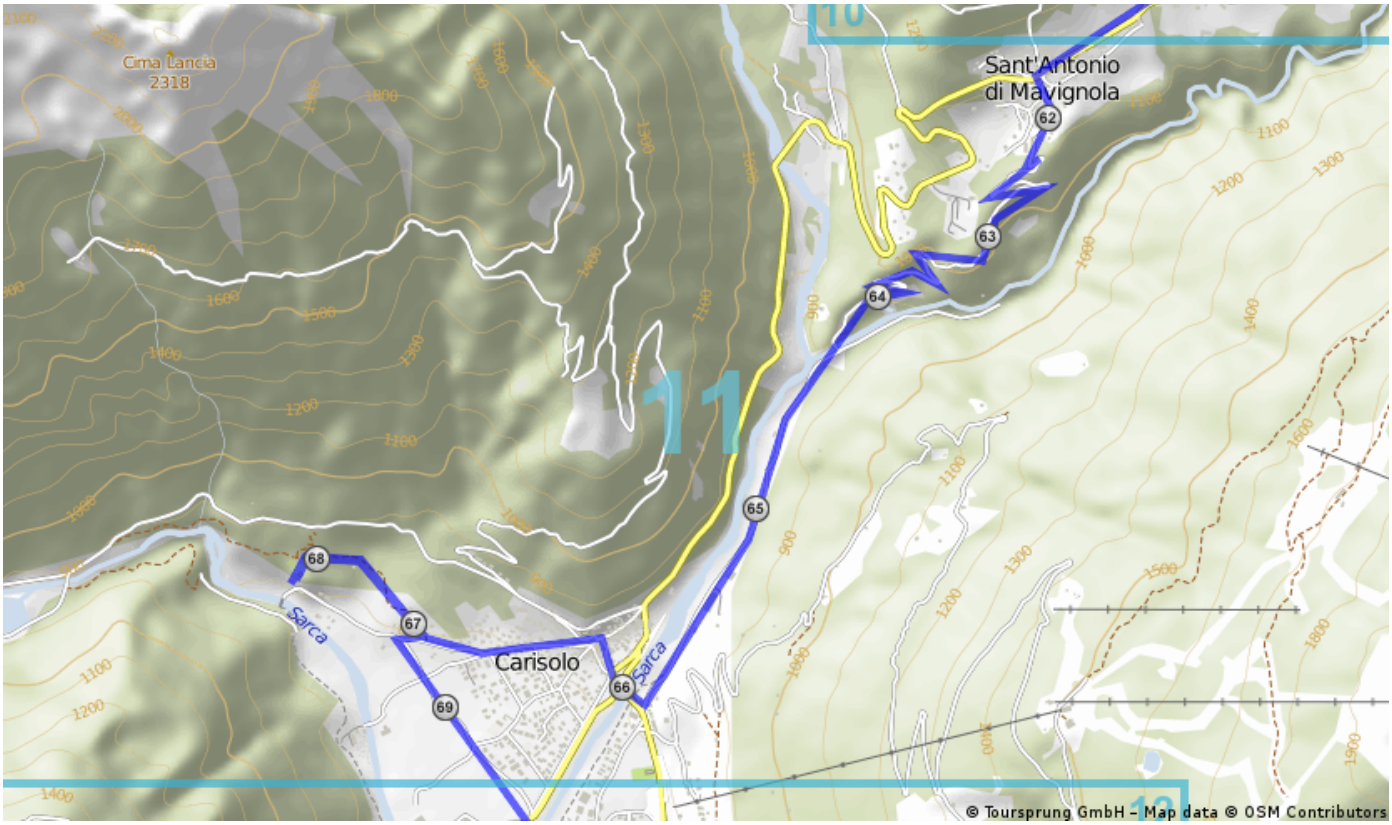

Map 11 / 64

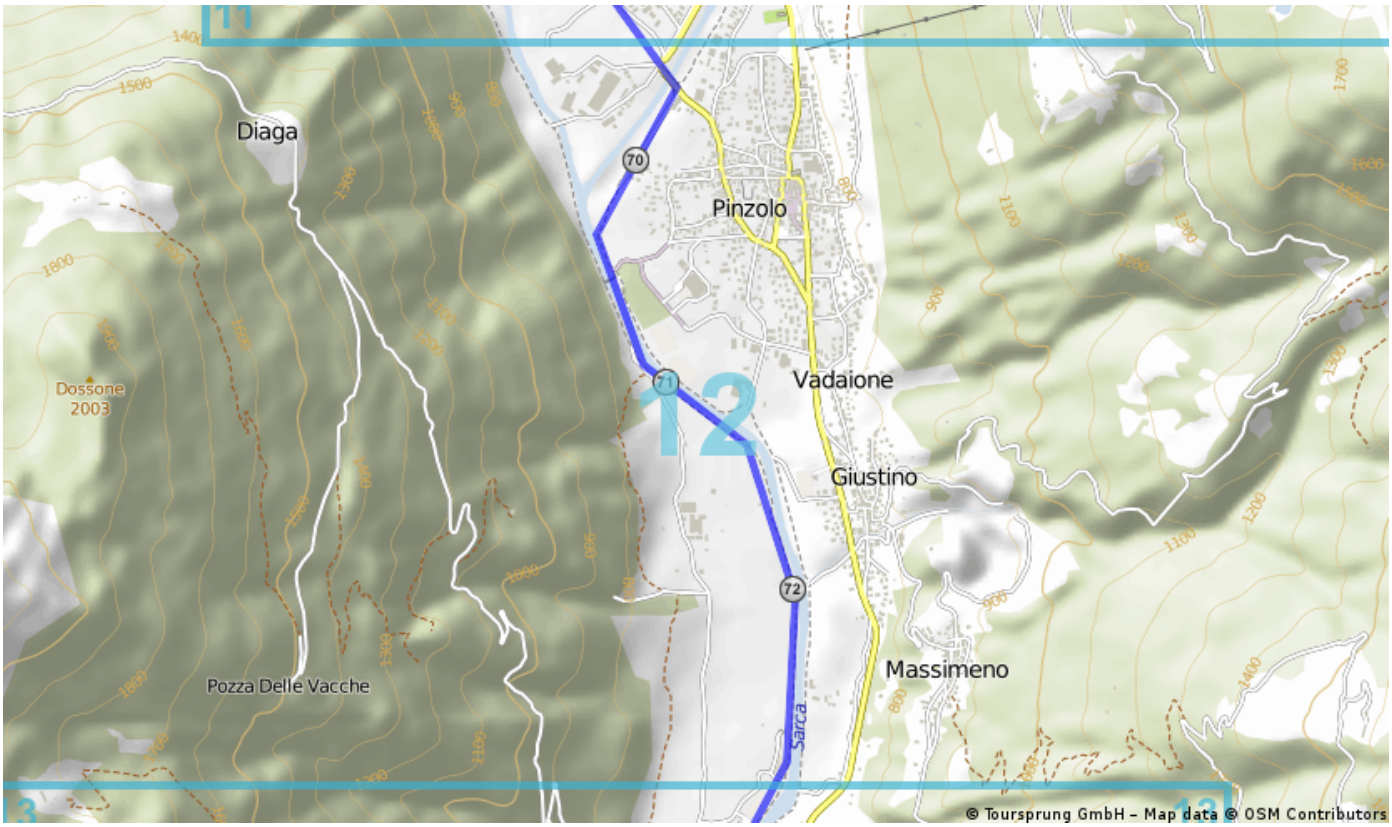

Map 12 / 64

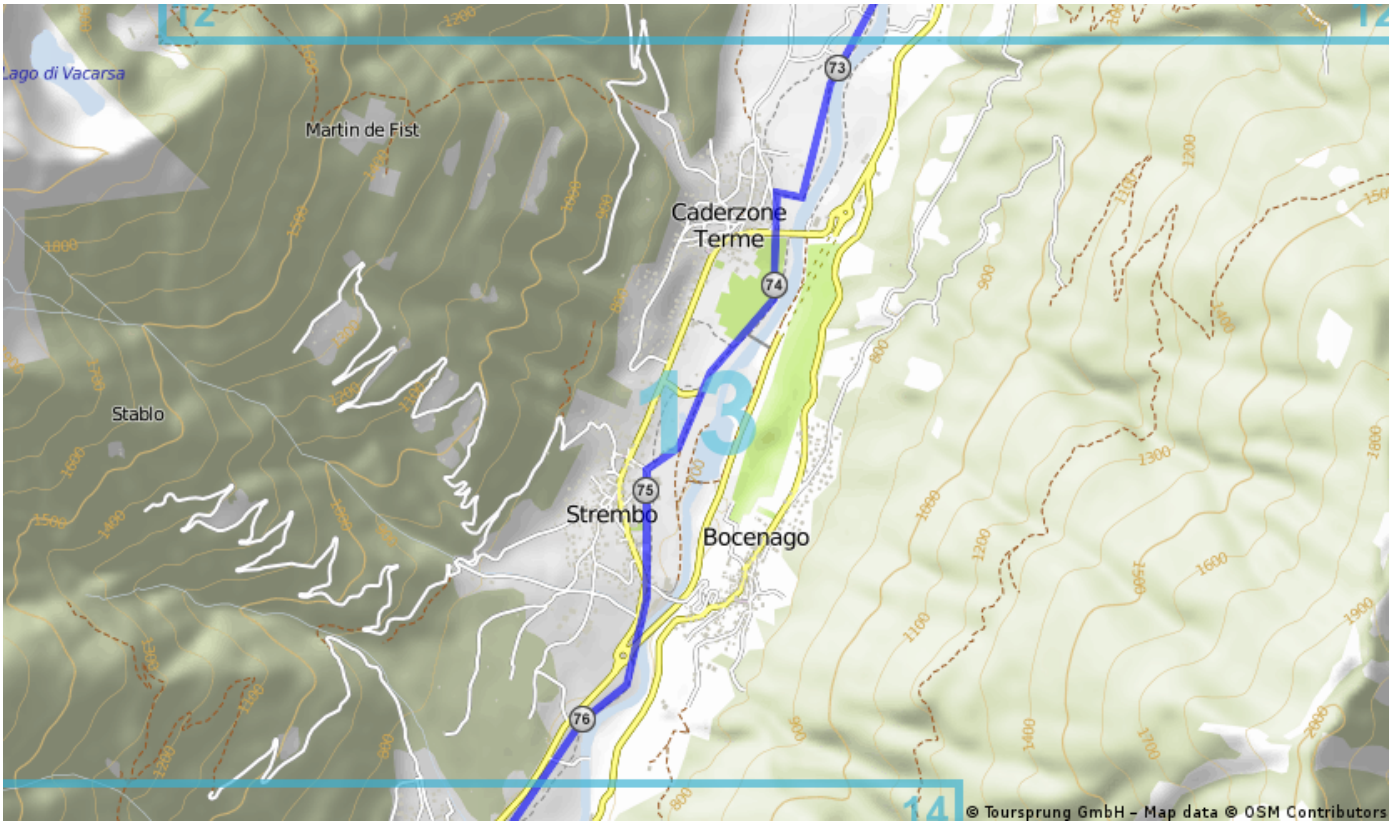

Map 13 / 64

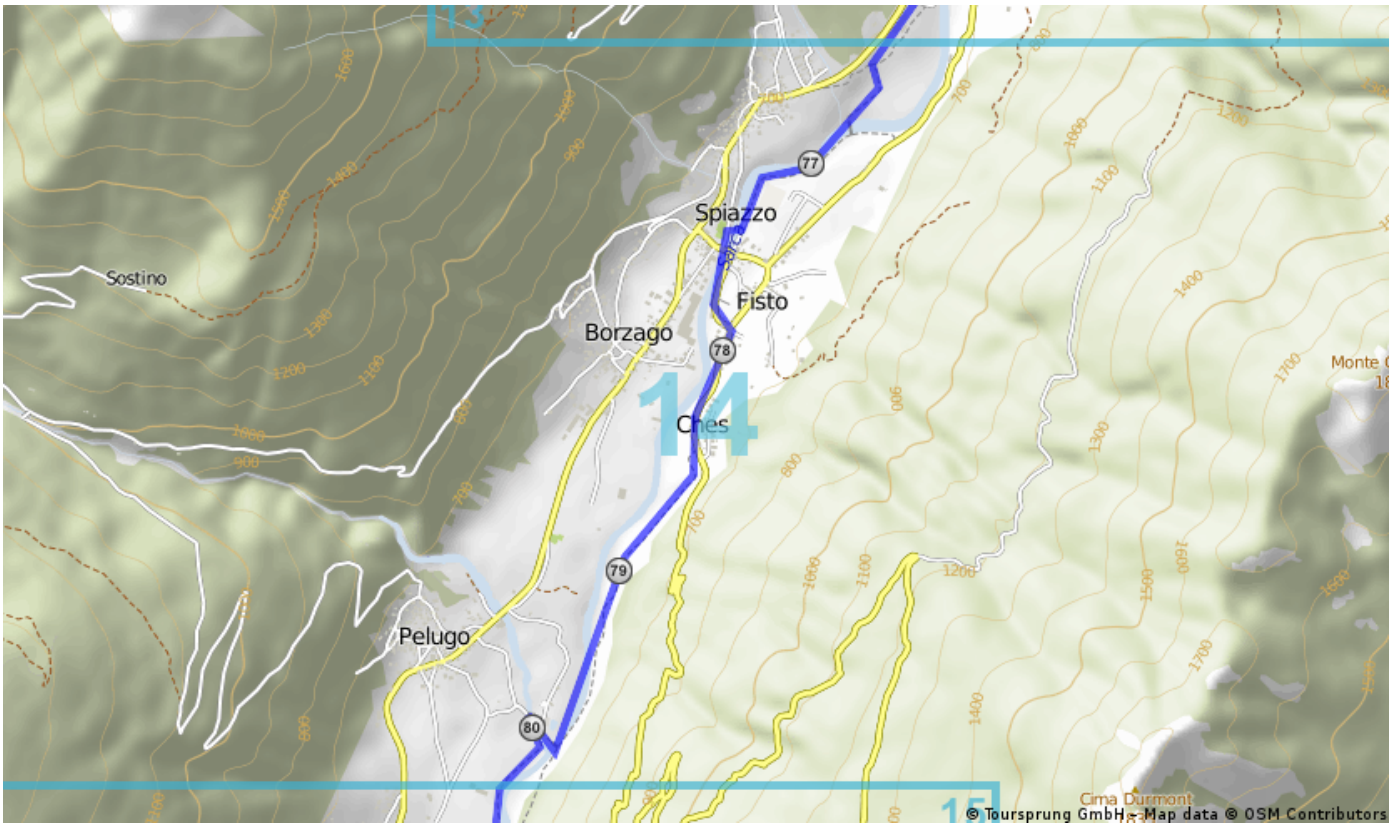

Map 14 / 64

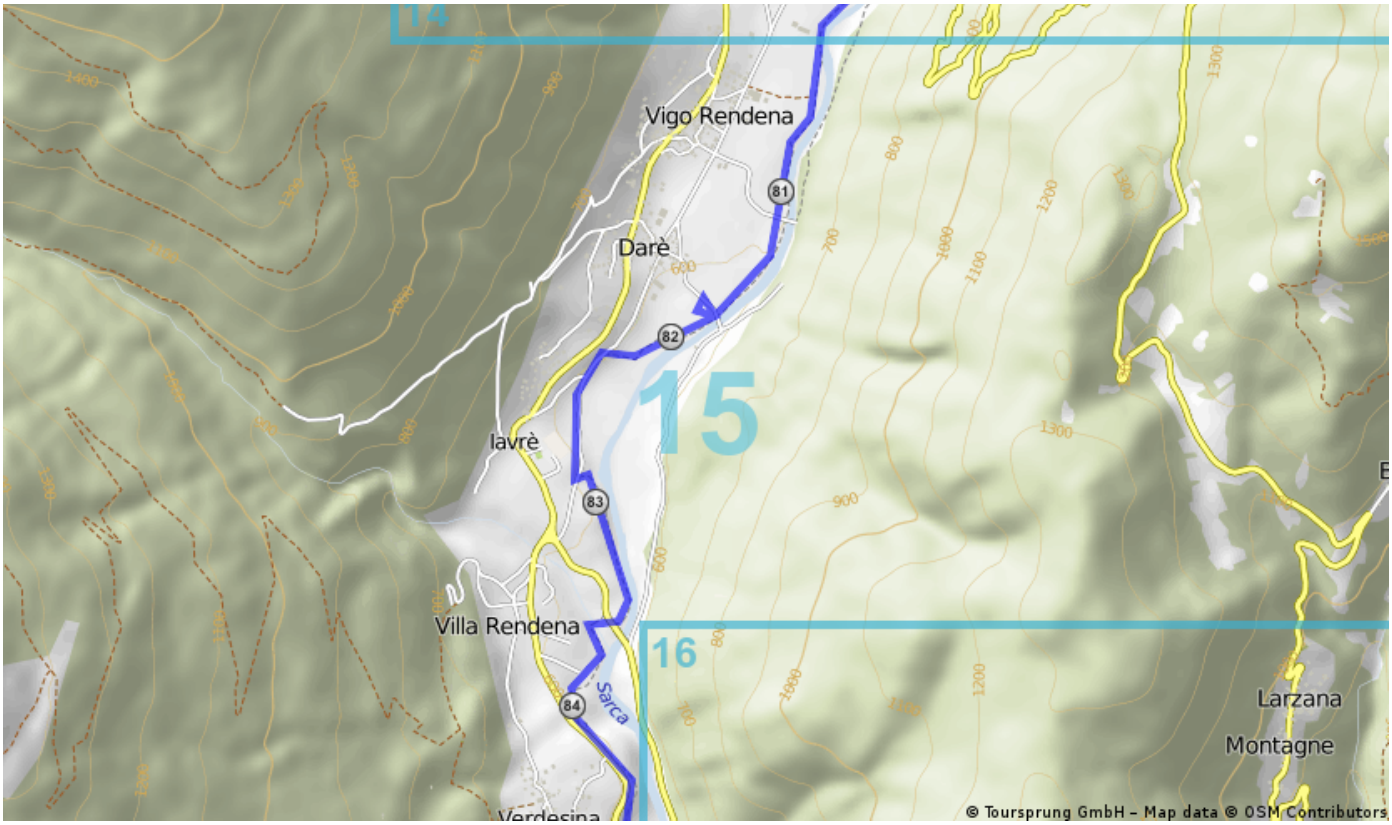

Map 15 / 64

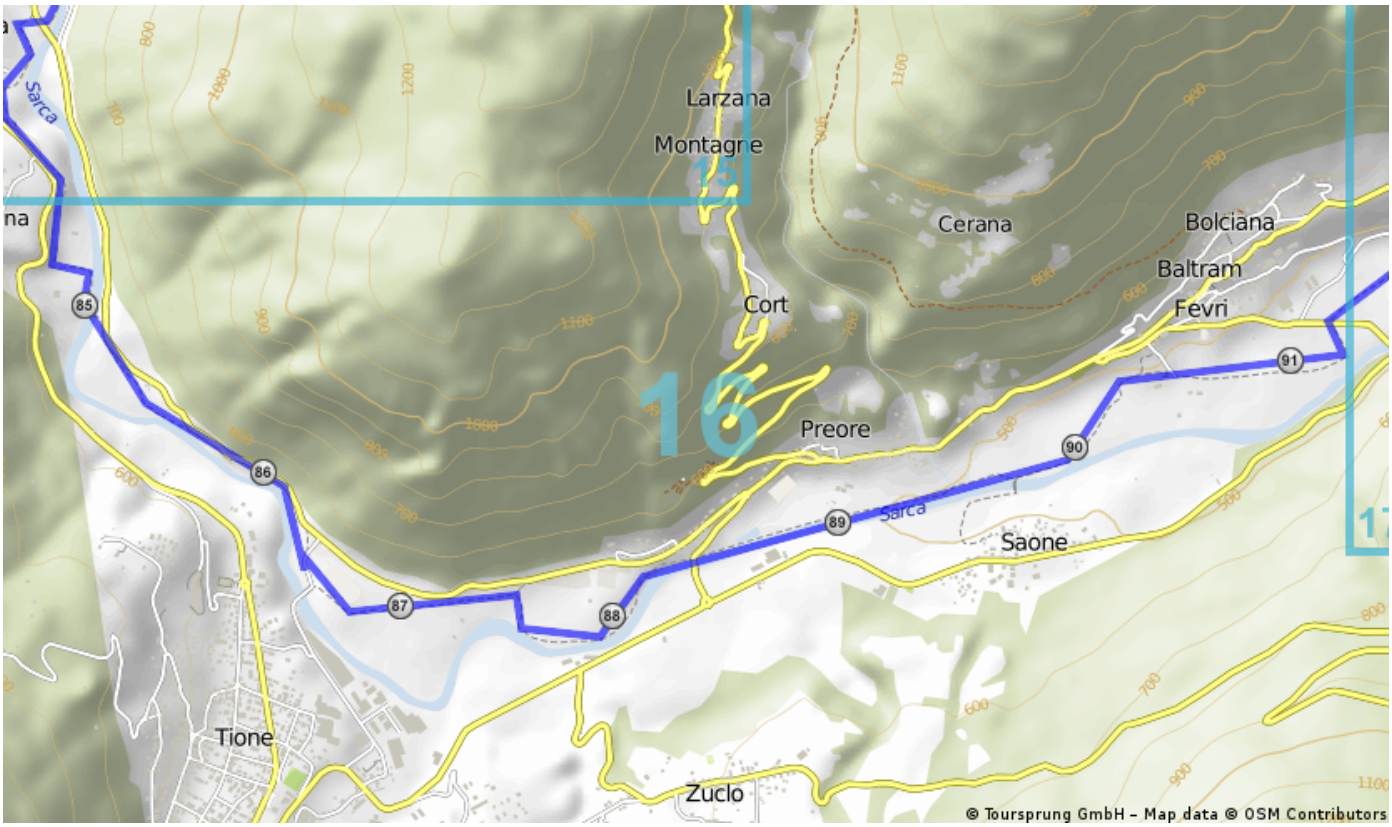

Map 16 / 64

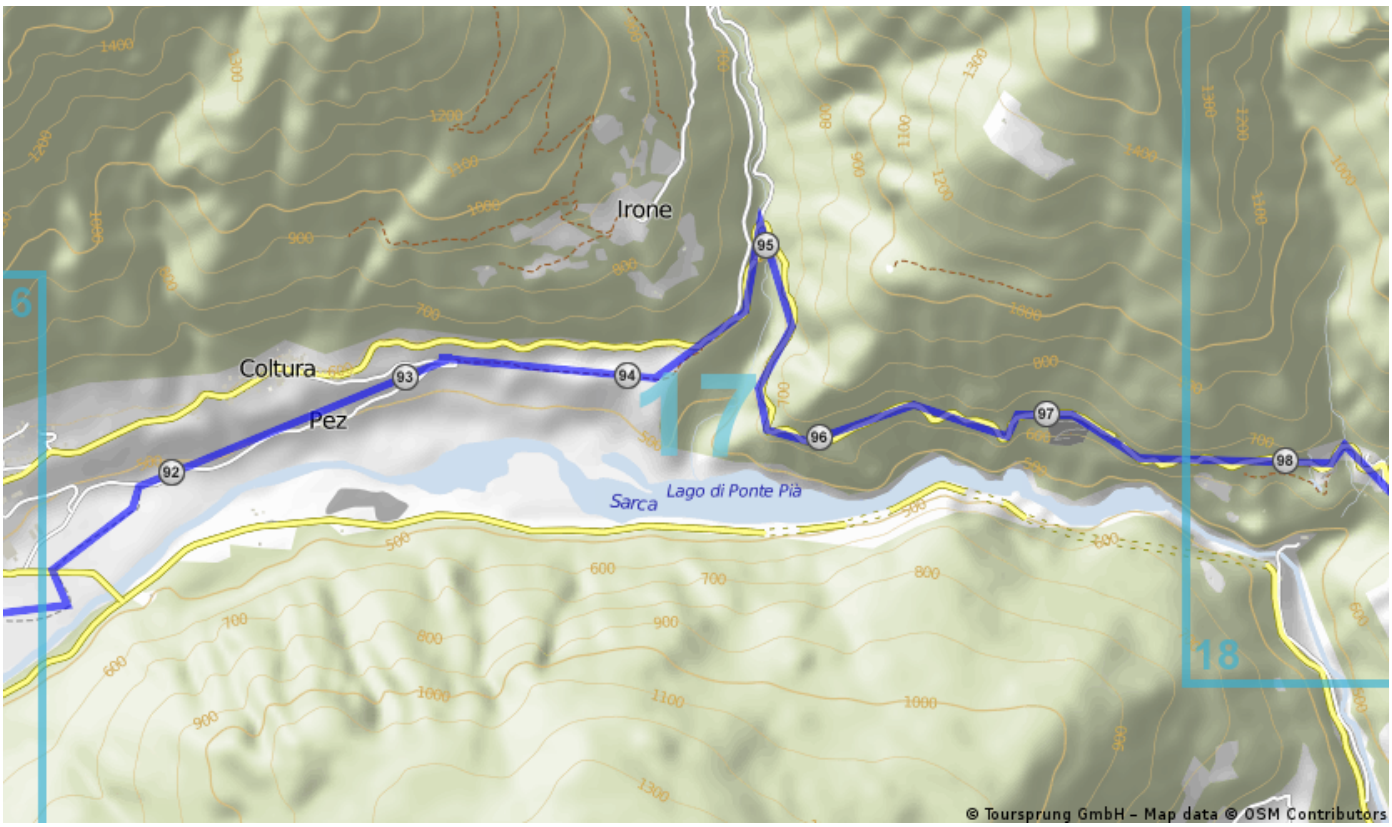

Map 17 / 64

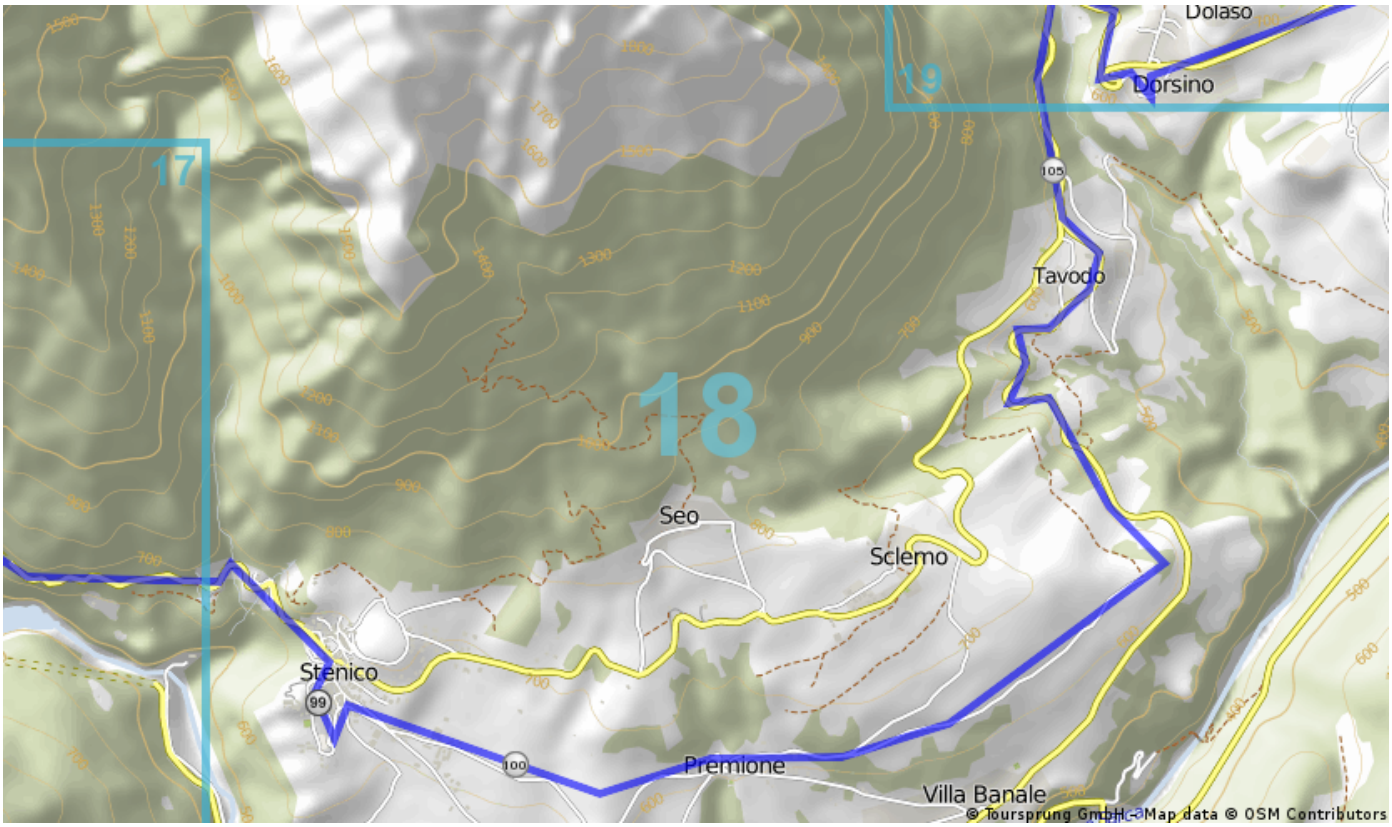

Map 18 / 64

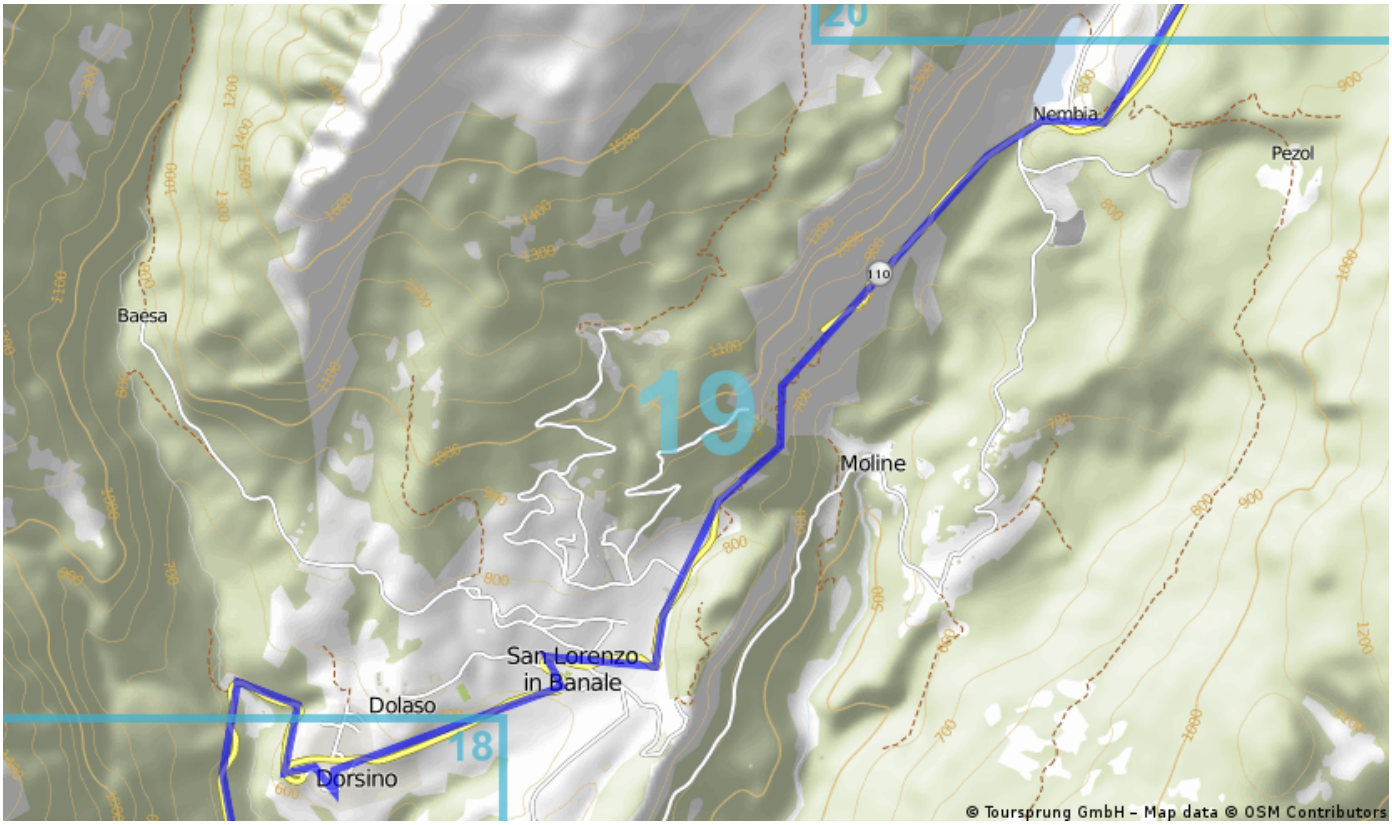

Map 19 / 64

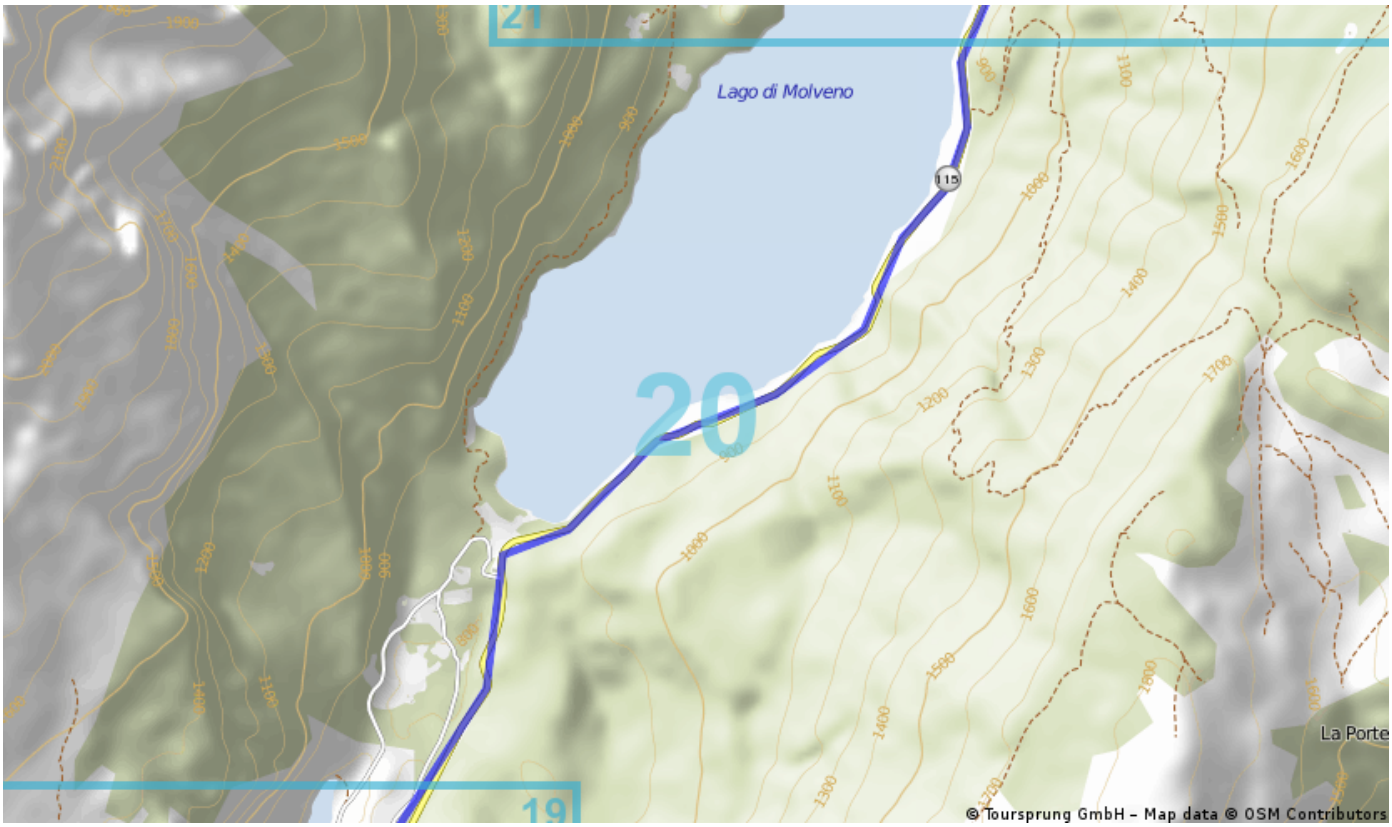

Map 20 / 64

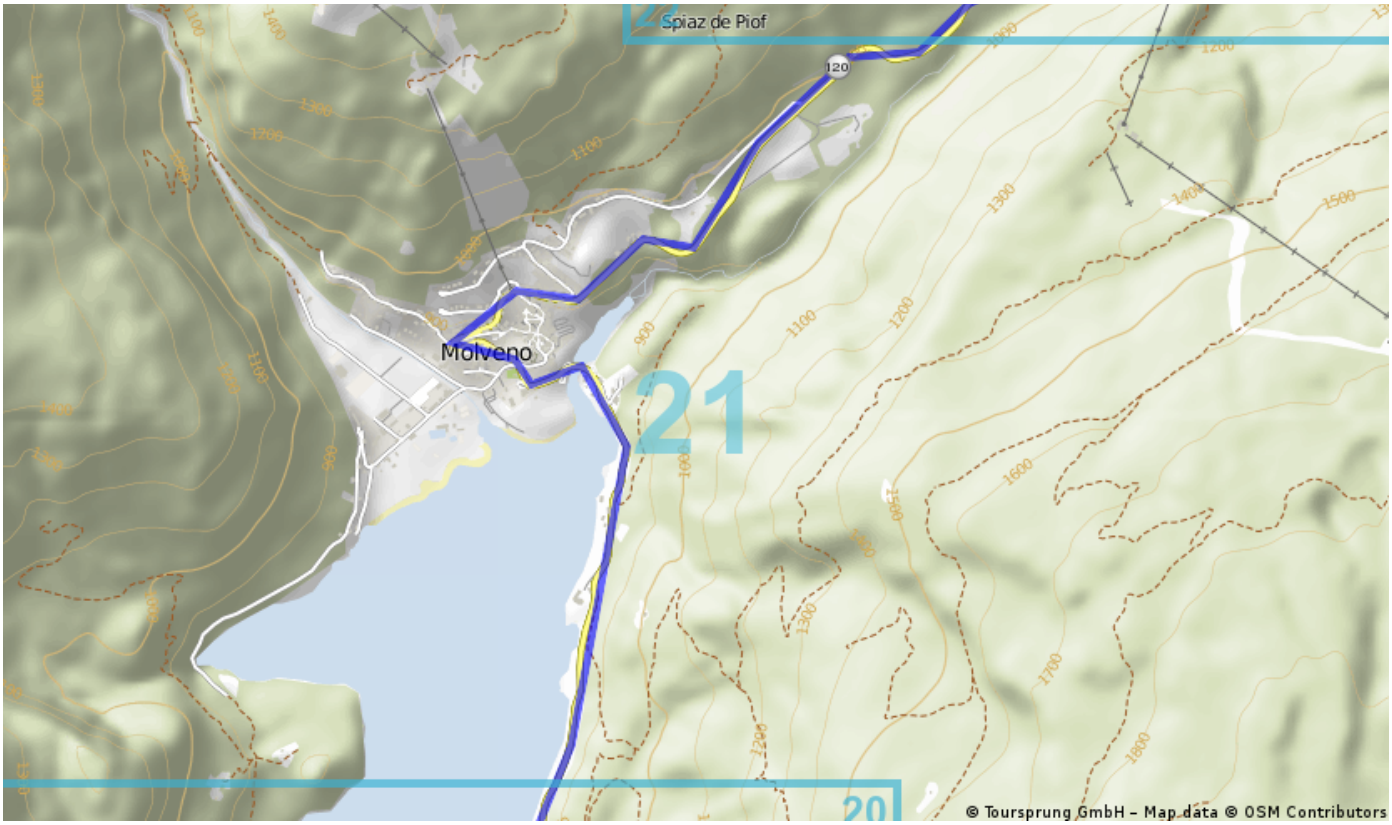

Map 21 / 64

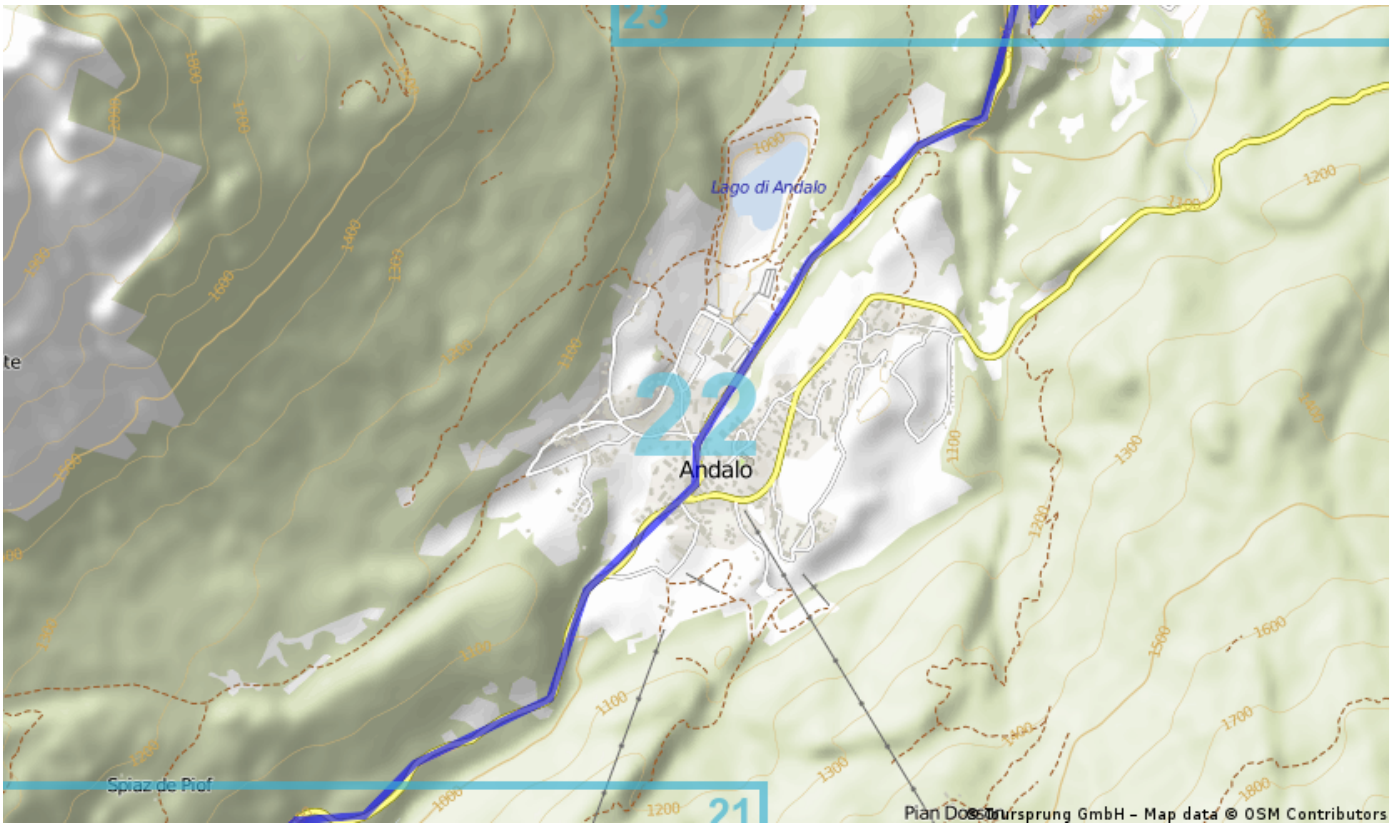

Map 22 / 64

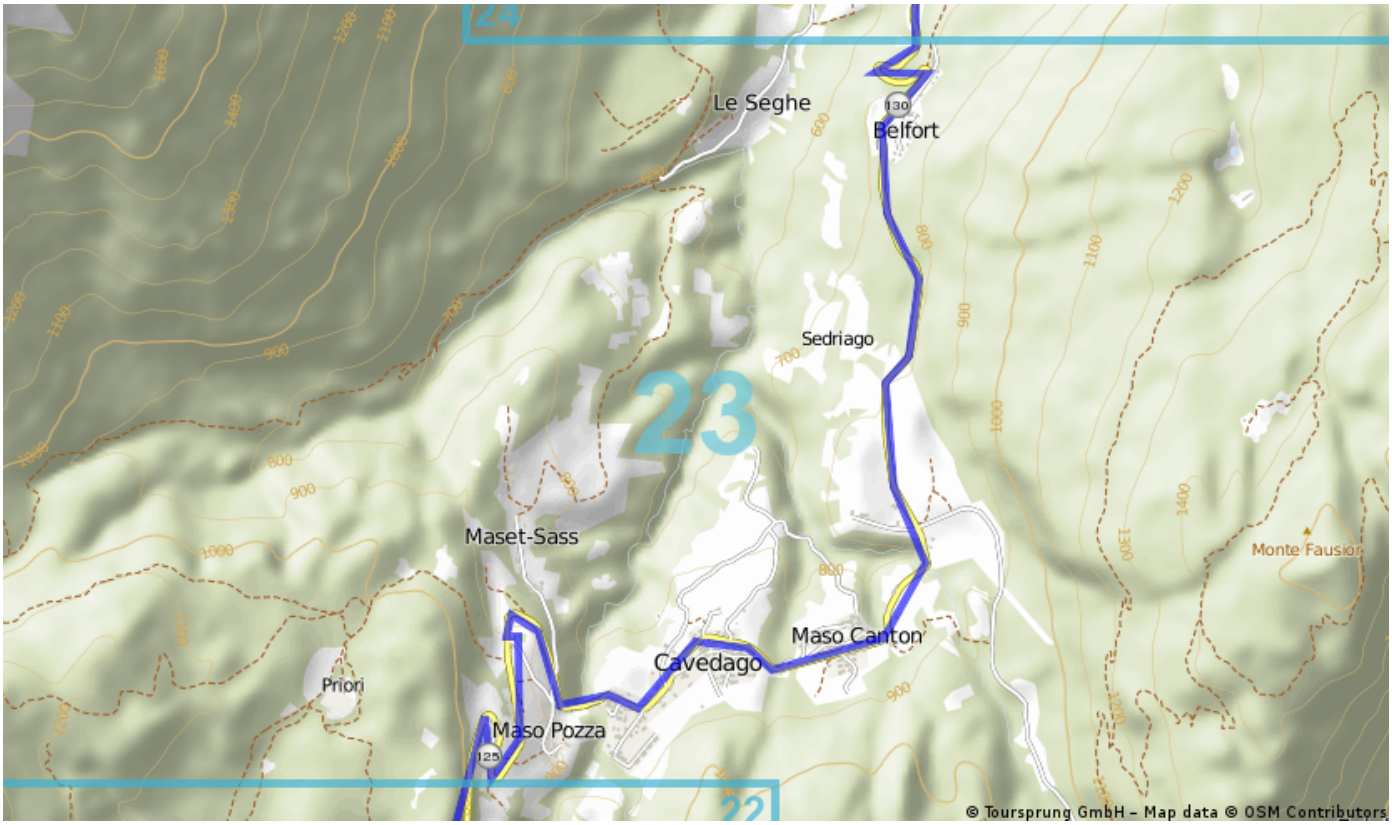

Map 23 / 64

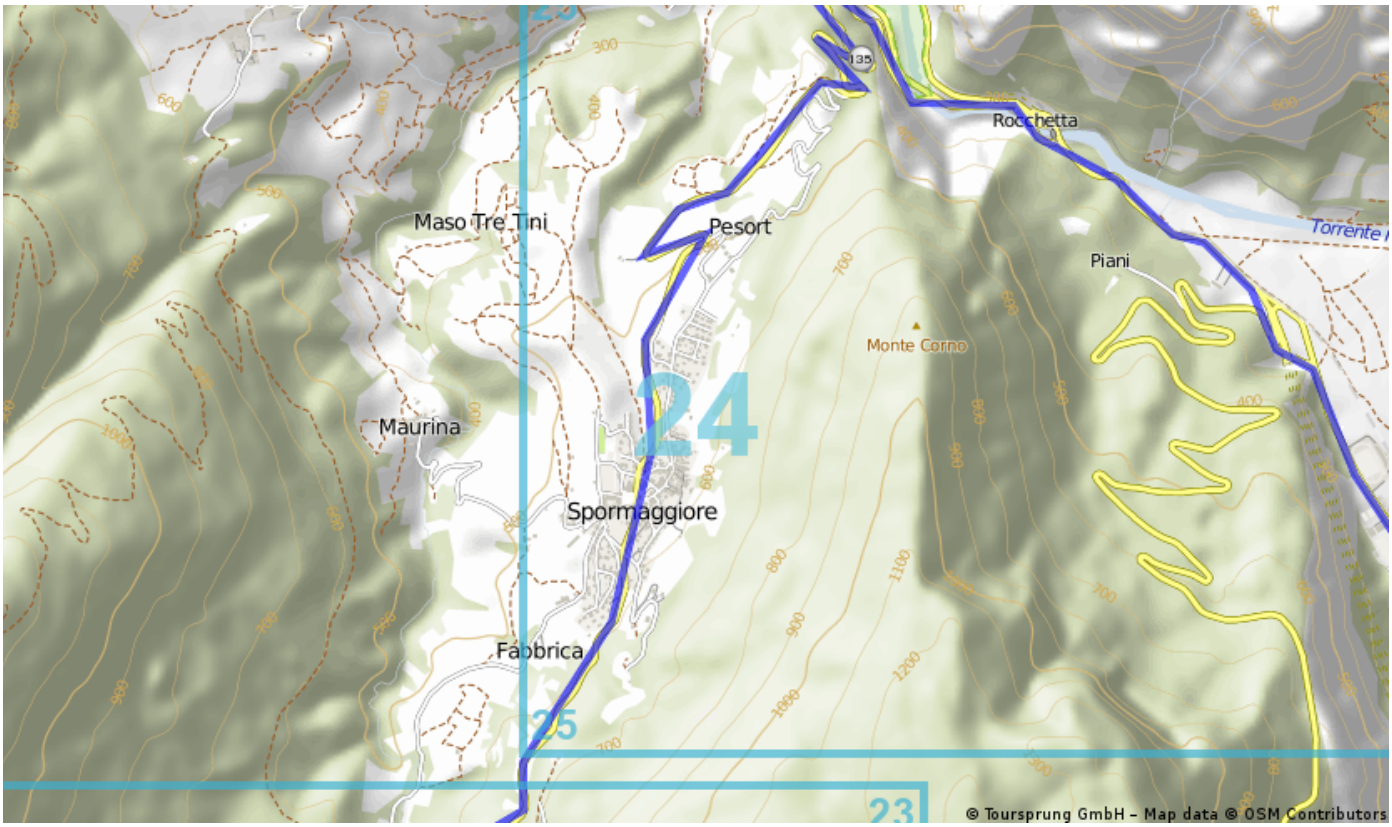

Map 24 / 64

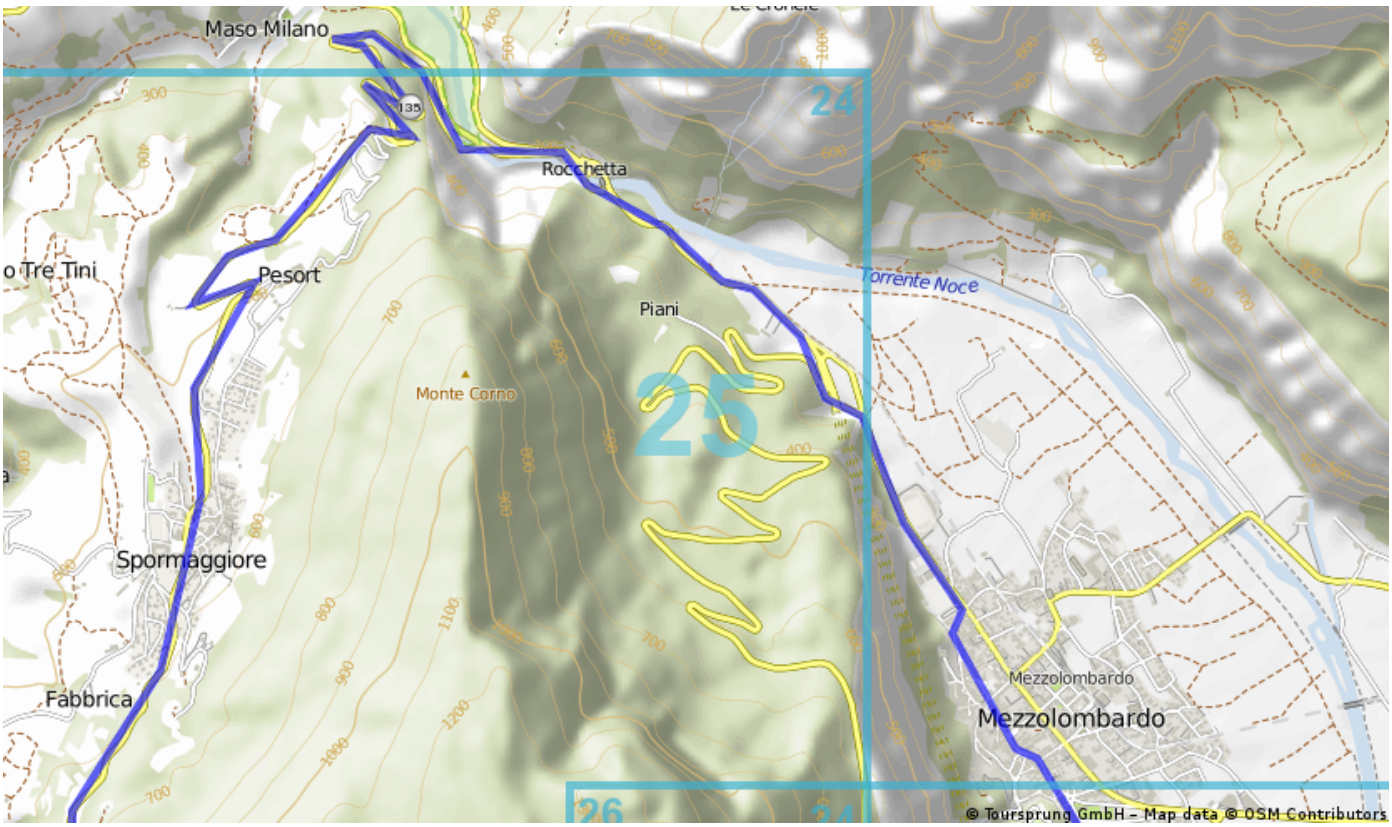

Map 25 / 64

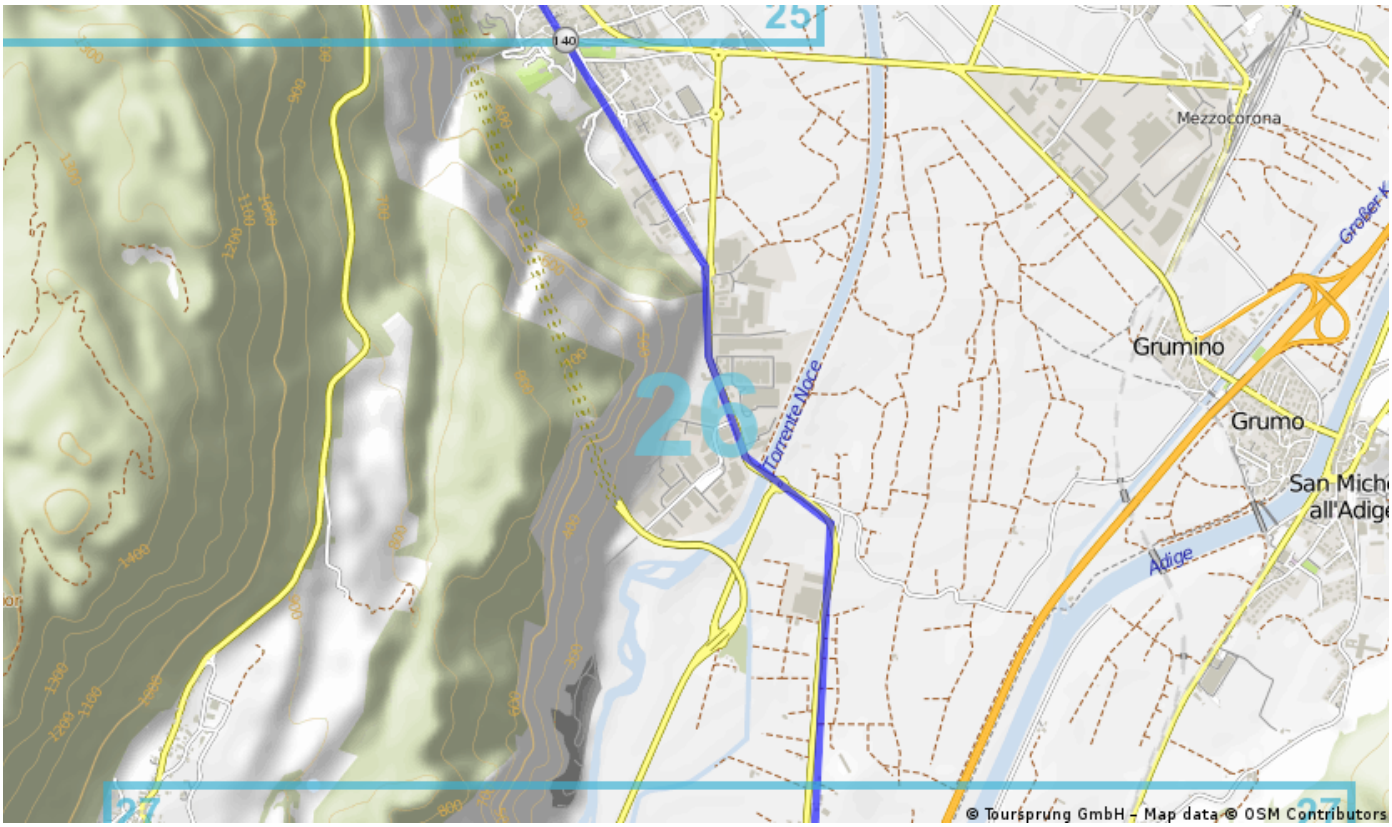

Map 26 / 64

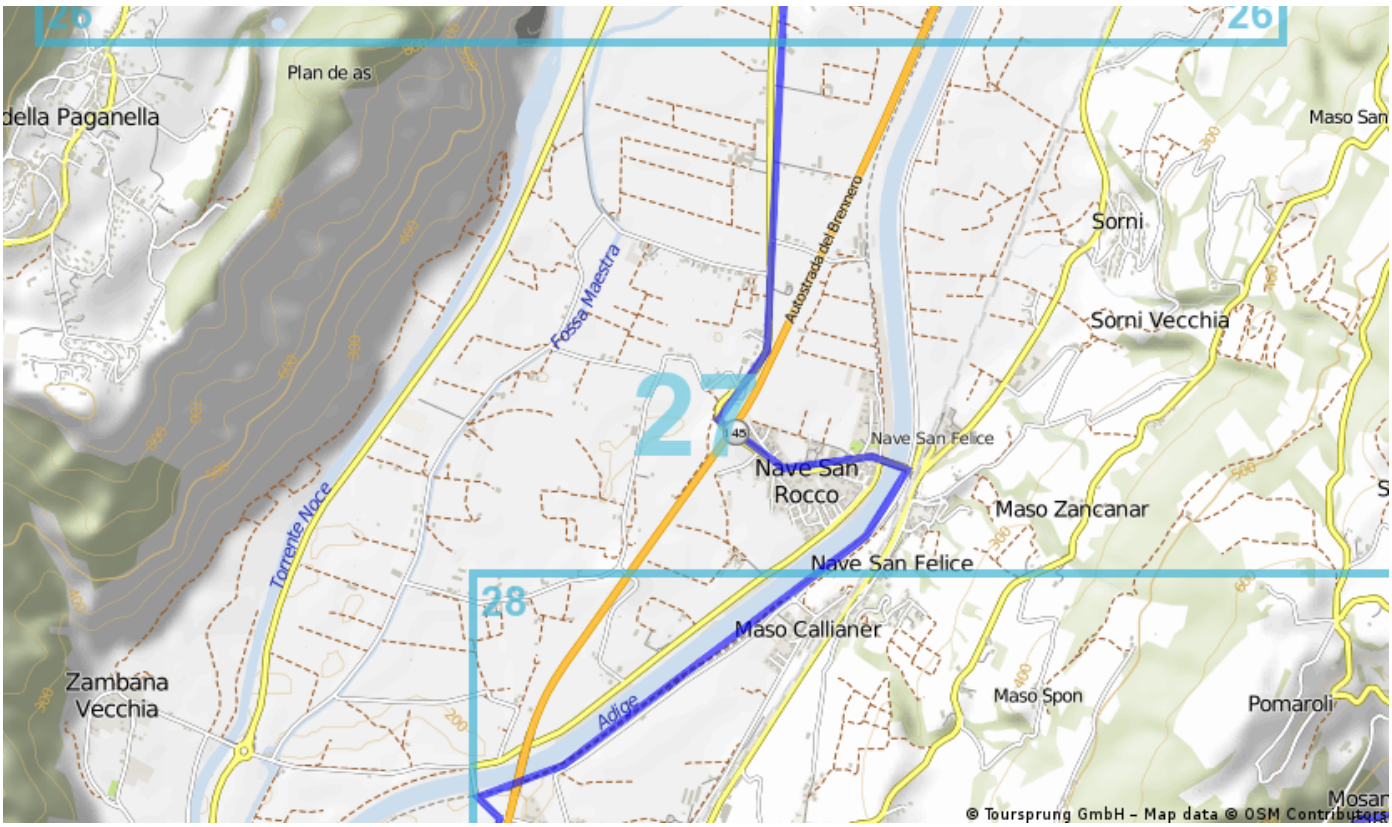

Map 27 / 64

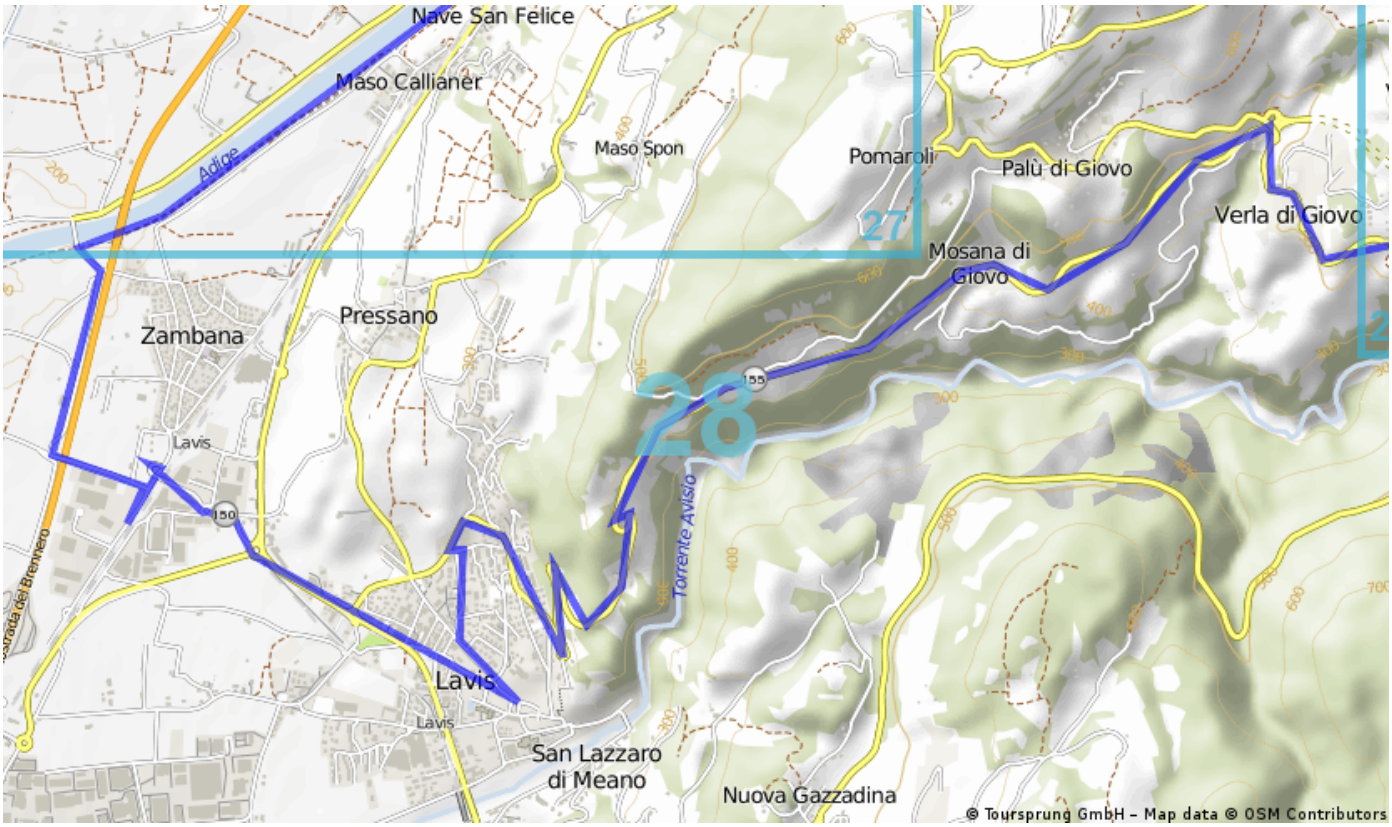

Map 28 / 64

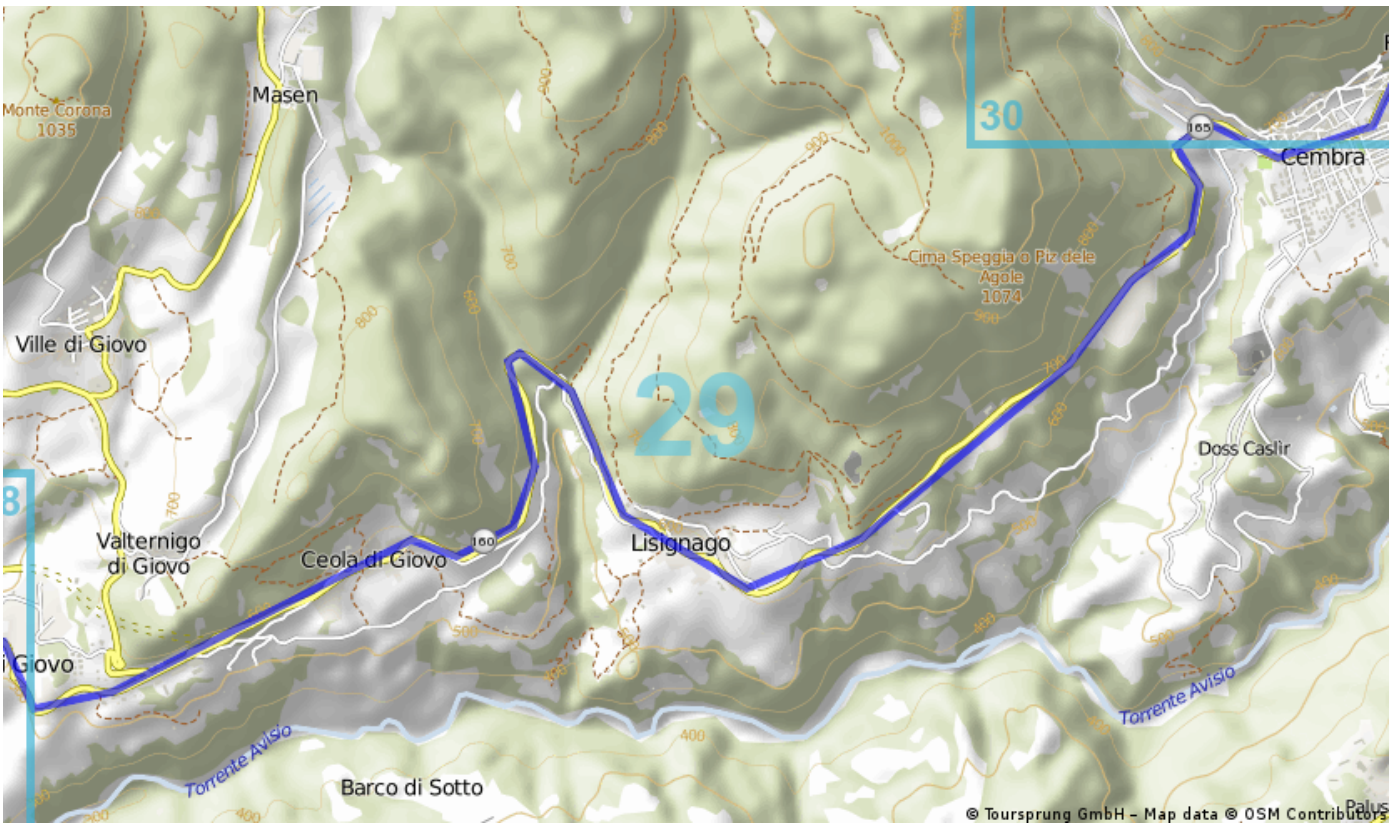

Map 29 / 64

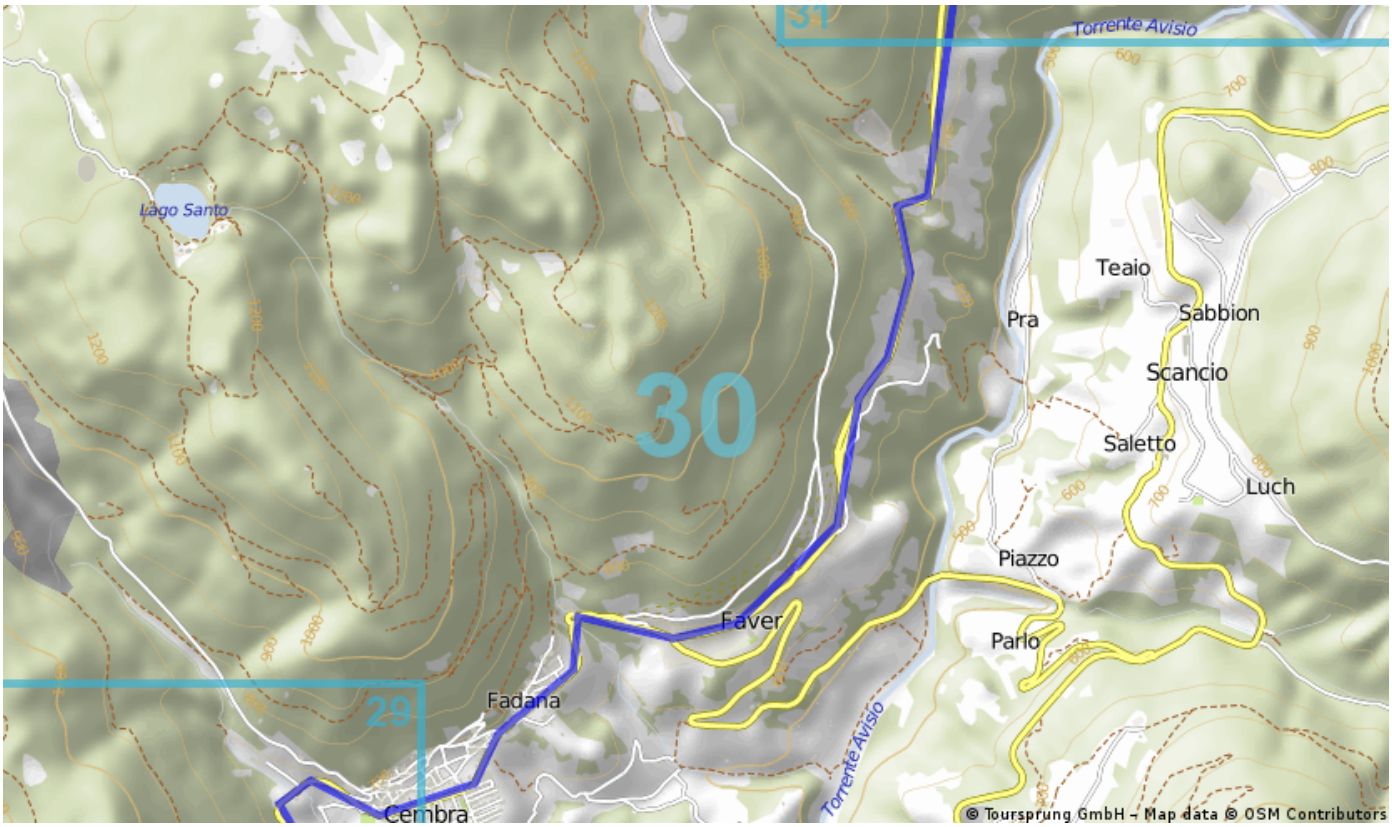

Map 30 / 64

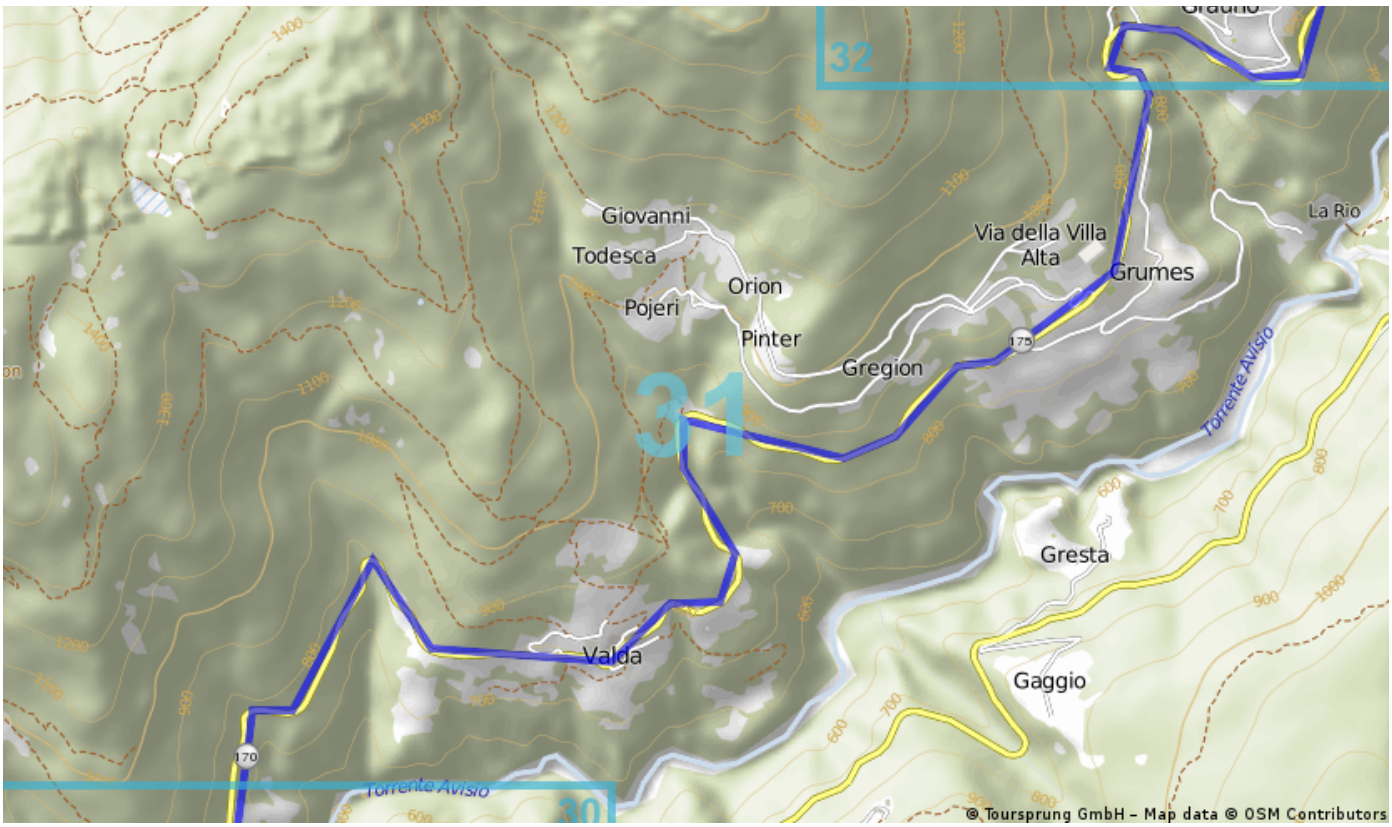

Map 31 / 64

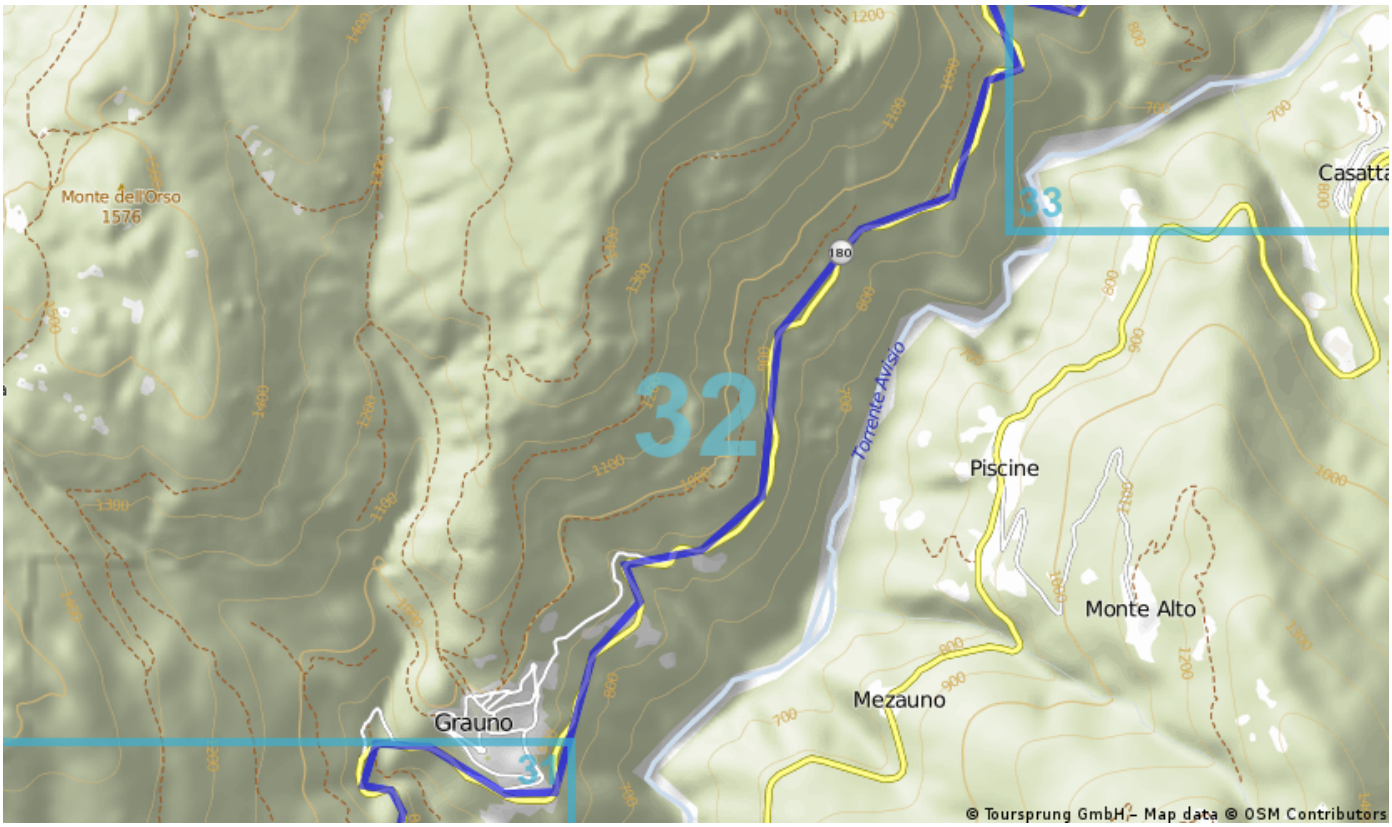

Map 32 / 64

Map 33 / 64

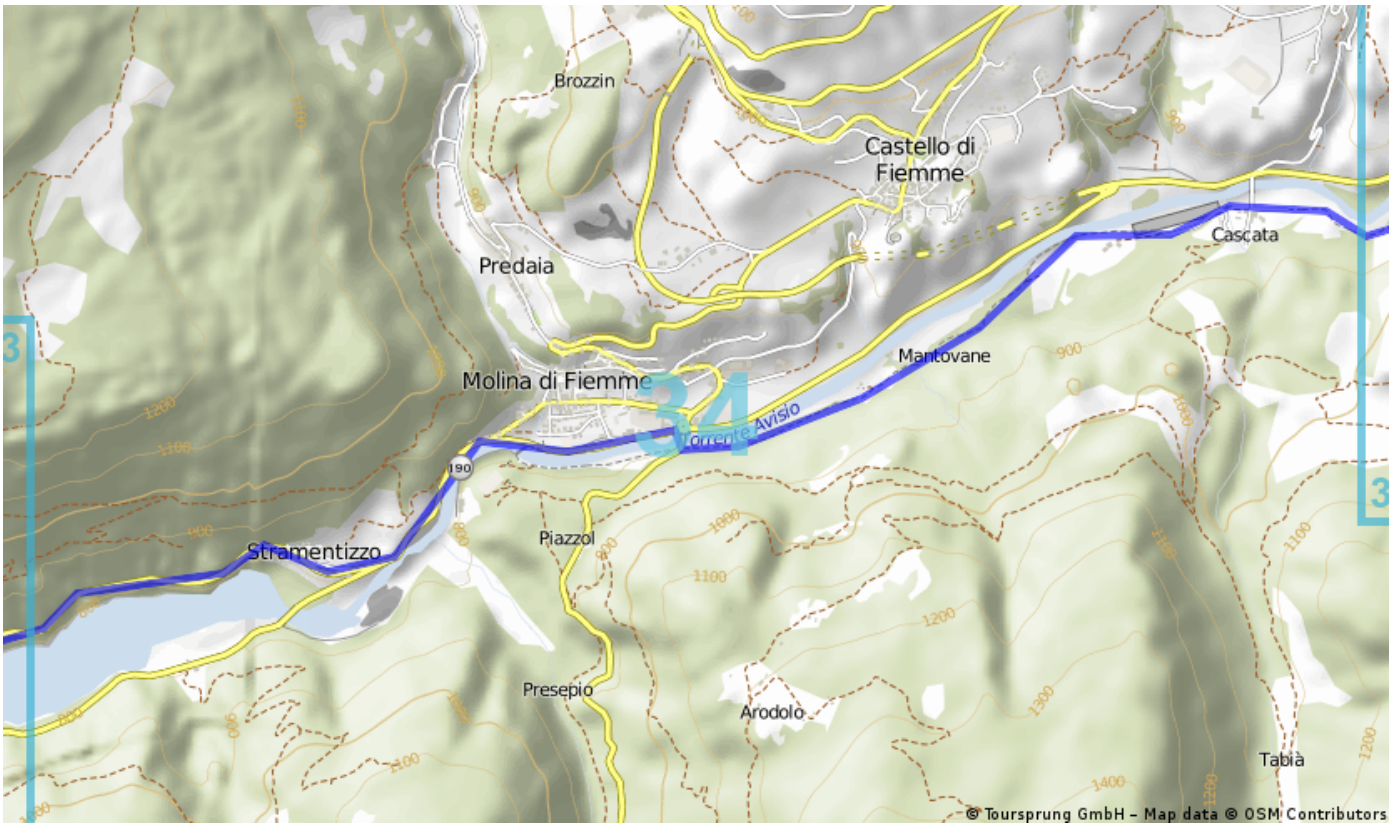

Map 34 / 64

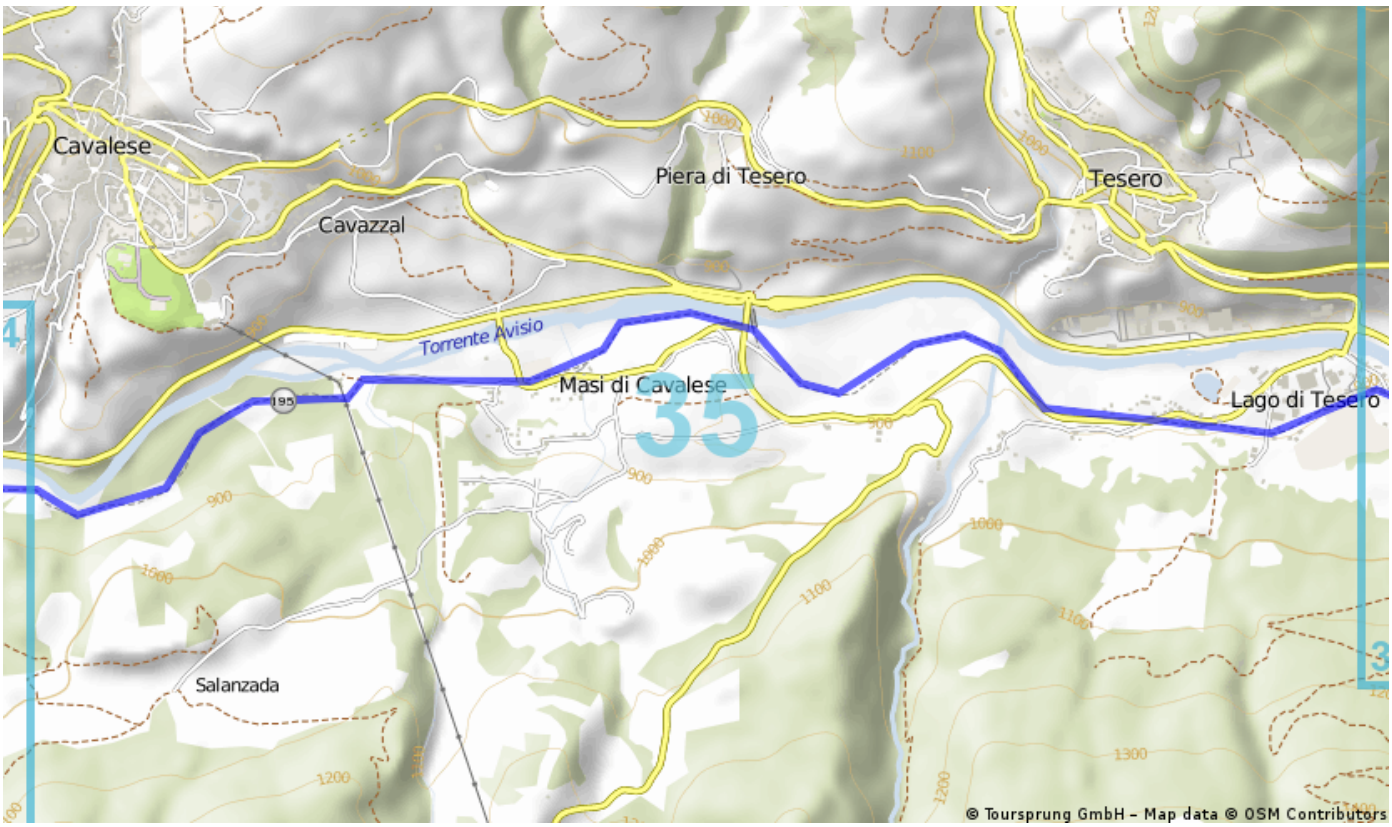

Map 35 / 64

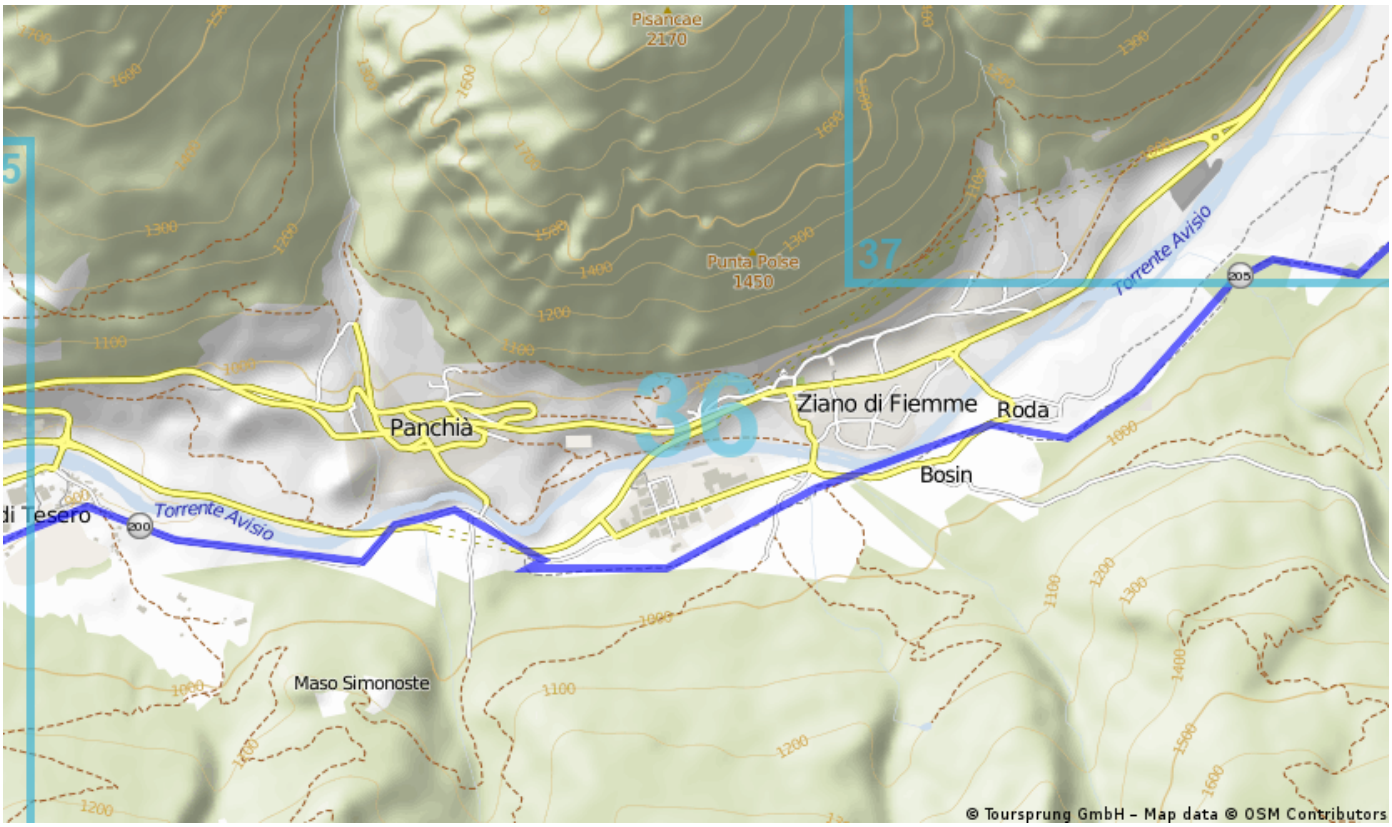

Map 36 / 64

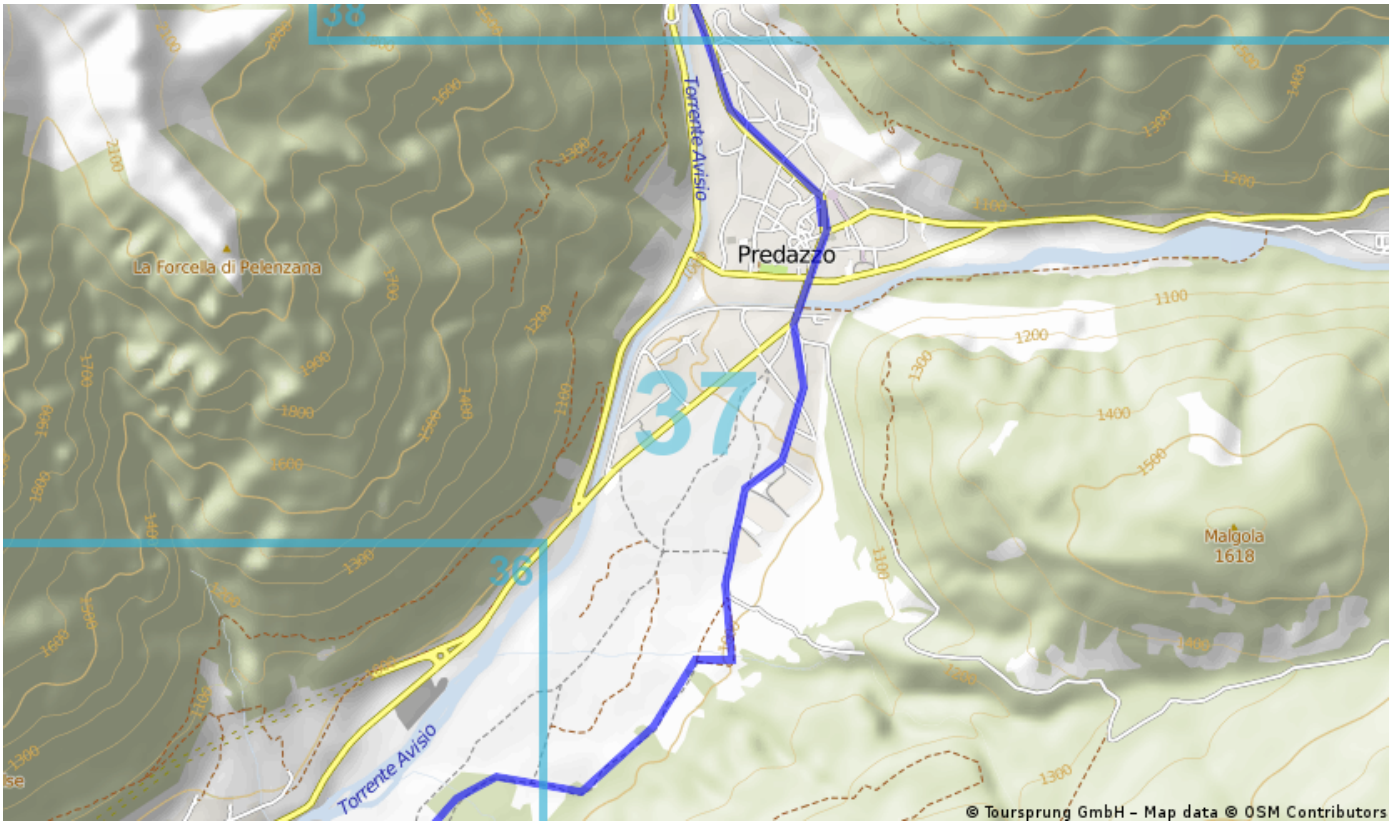

Map 37 / 64

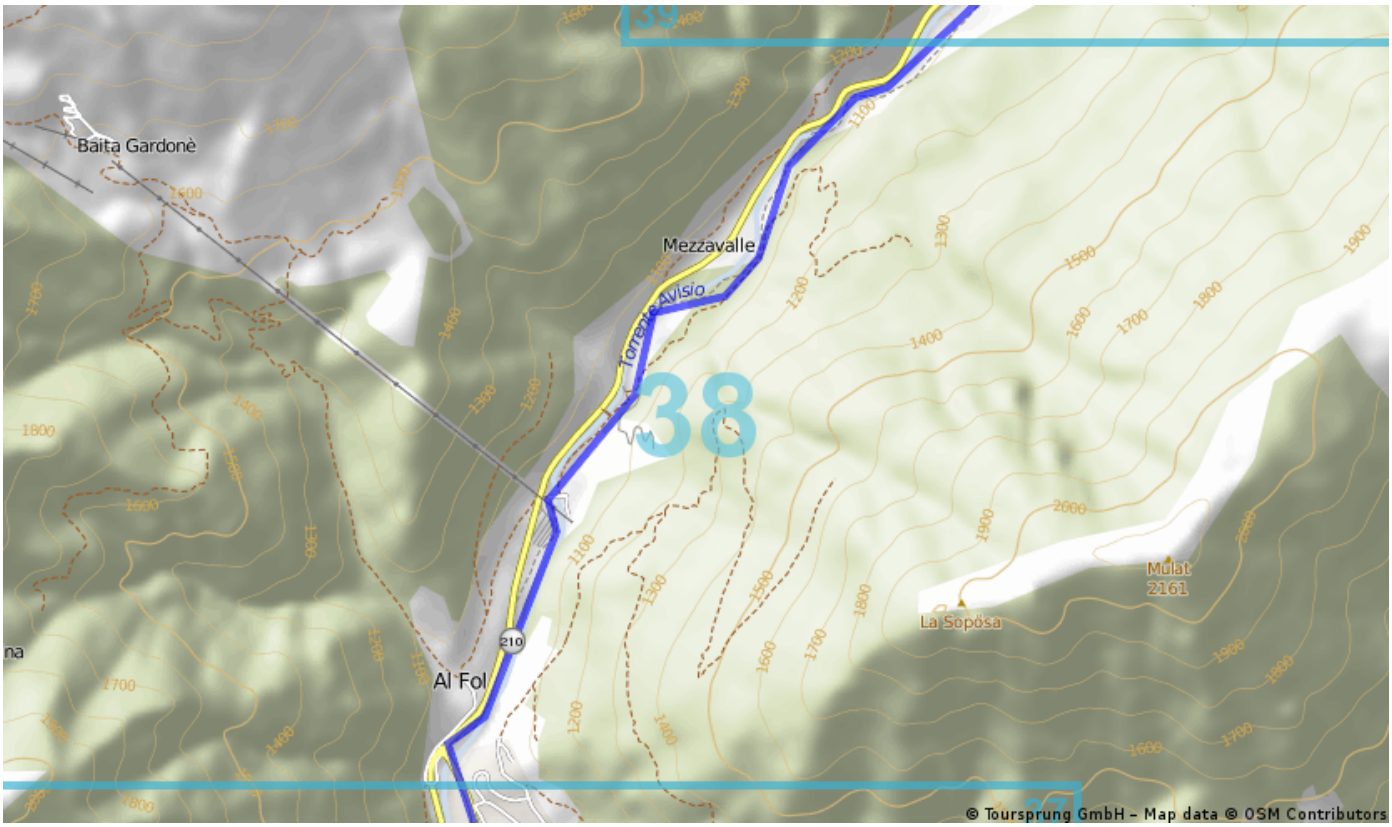

Map 38 / 64

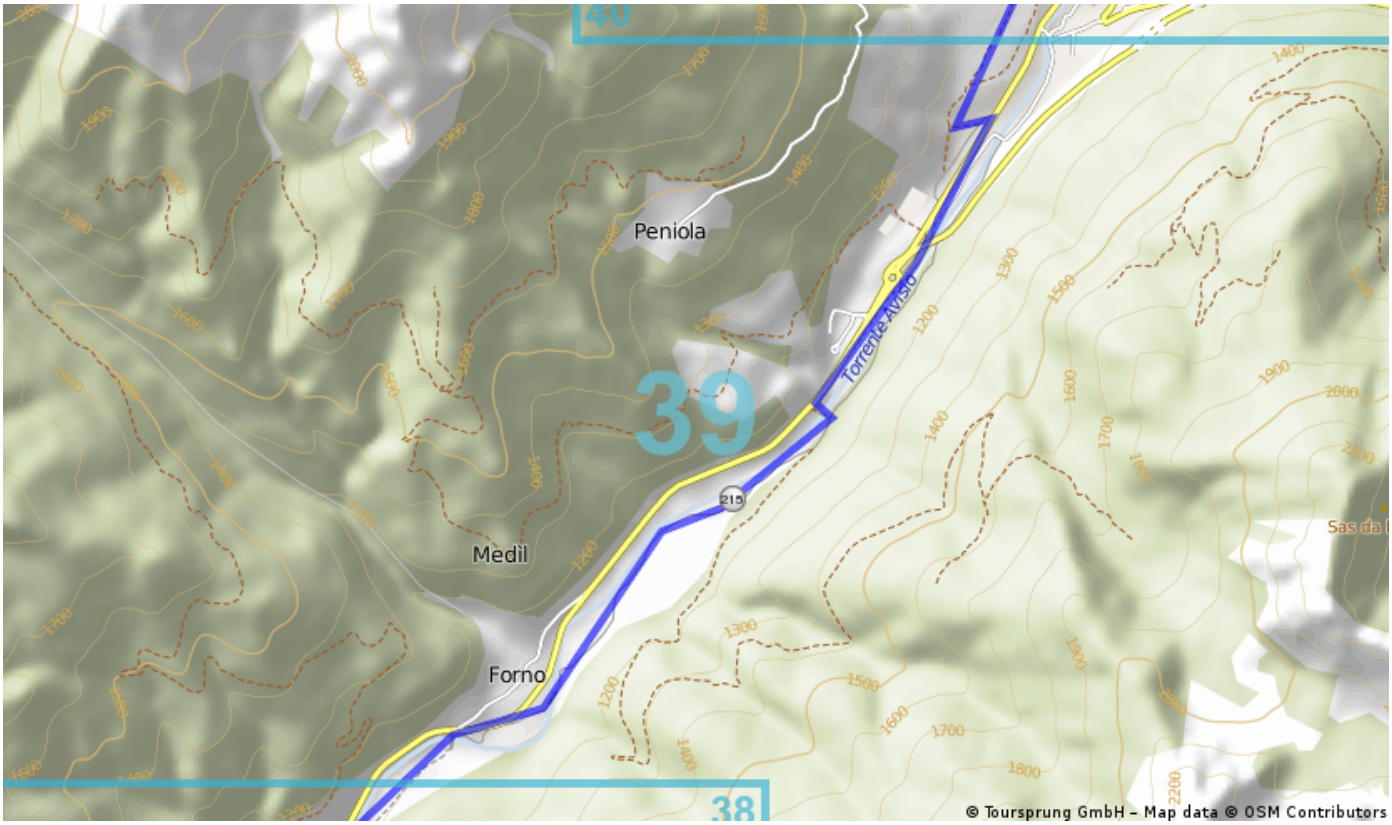

Map 39 / 64

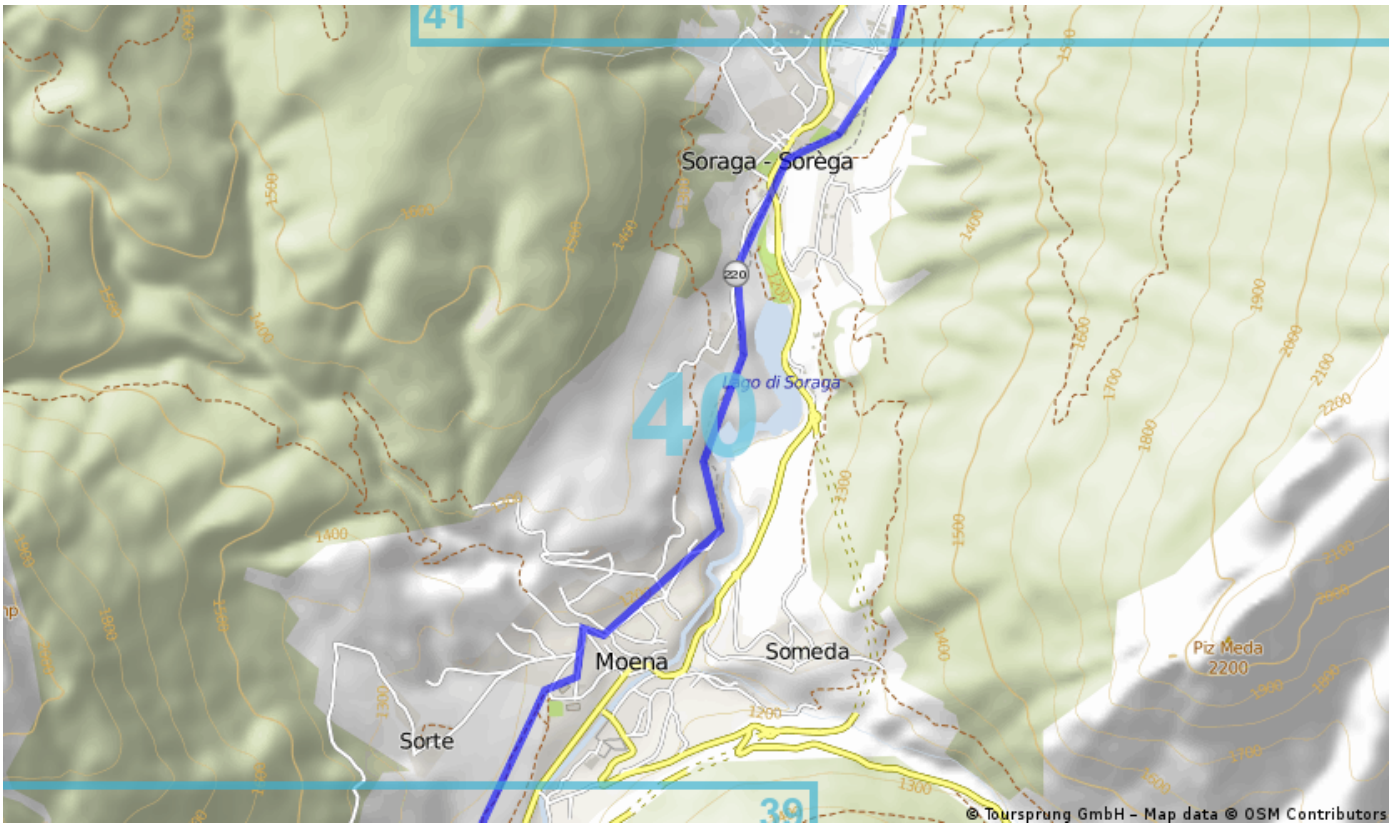

Map 40 / 64

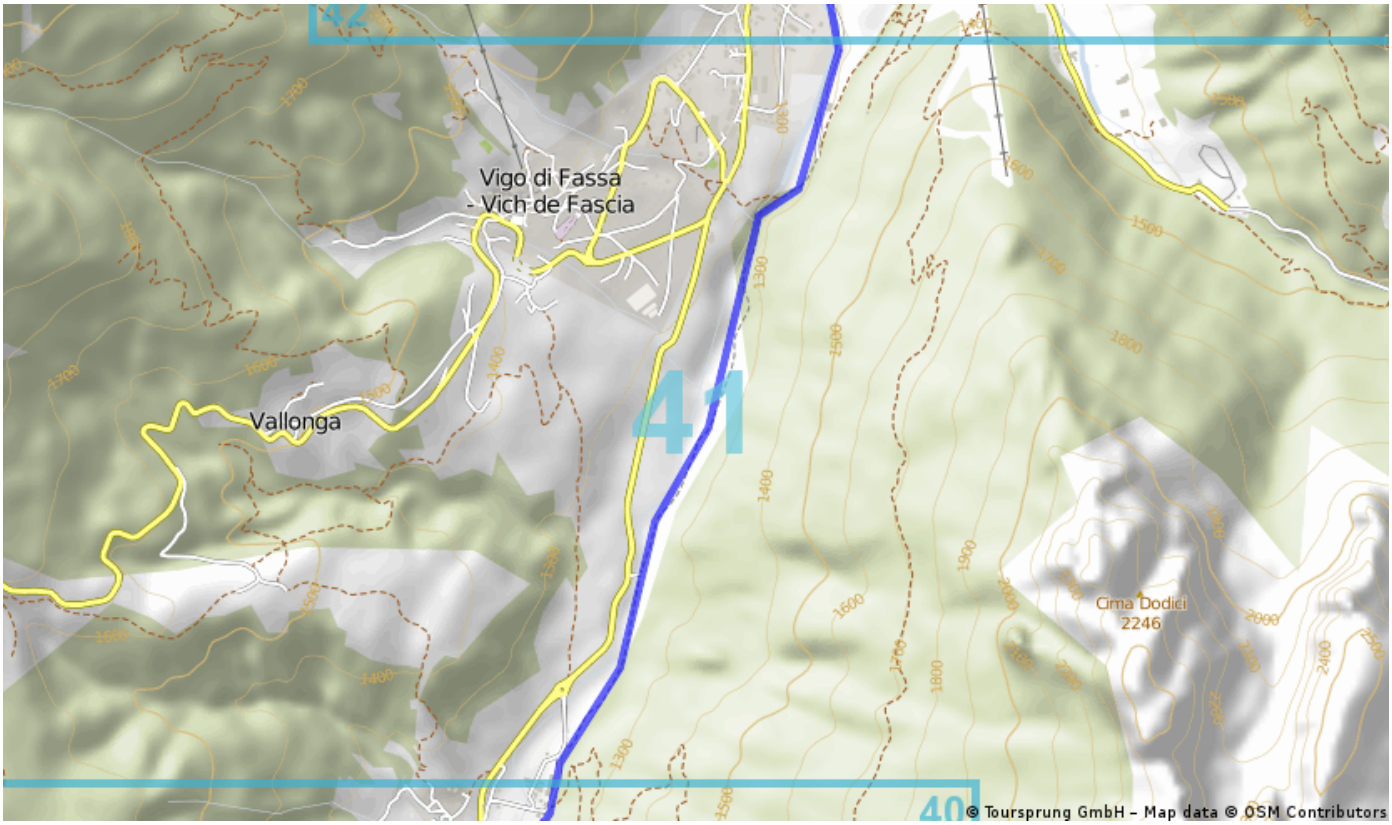

Map 41 / 64

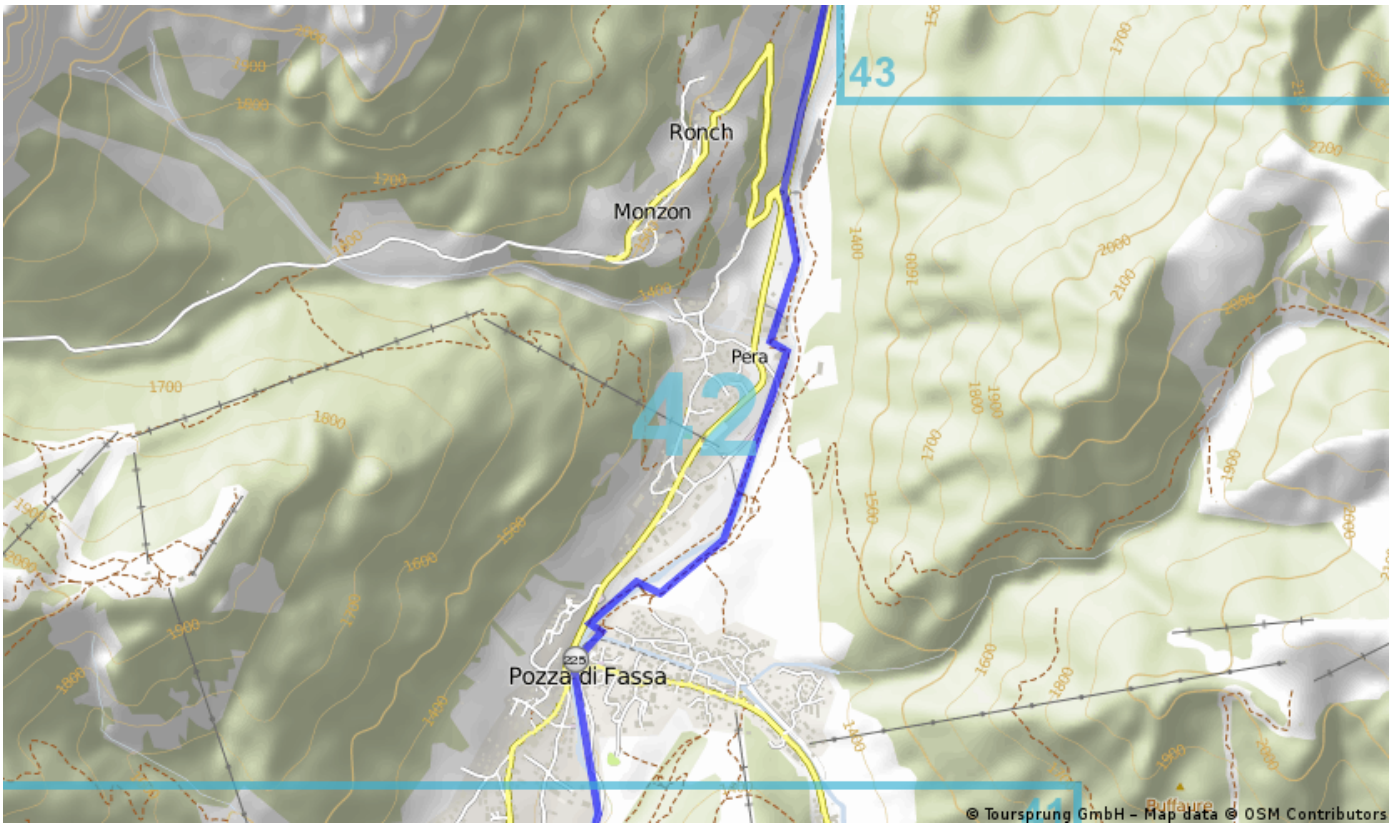

Map 42 / 64

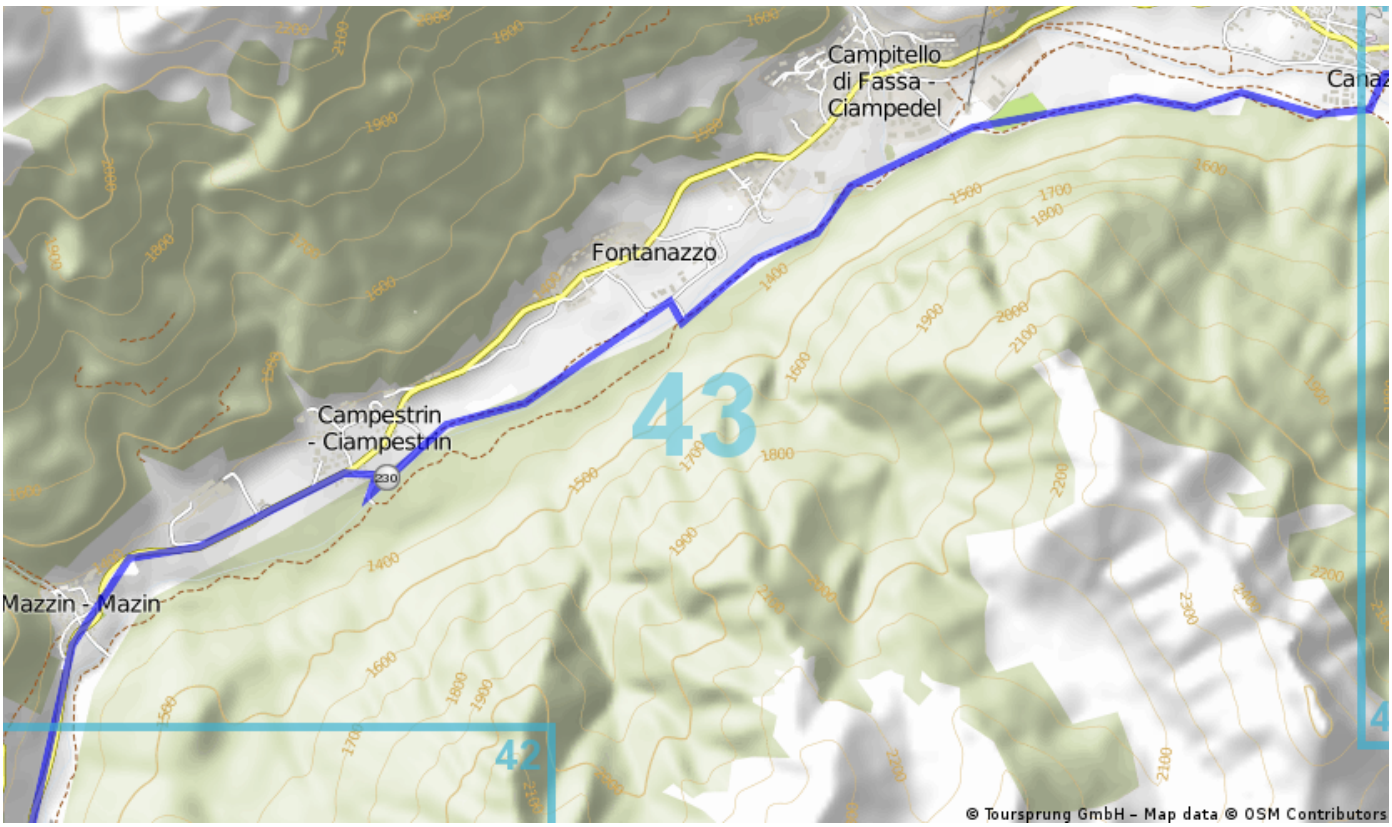

Map 43 / 64

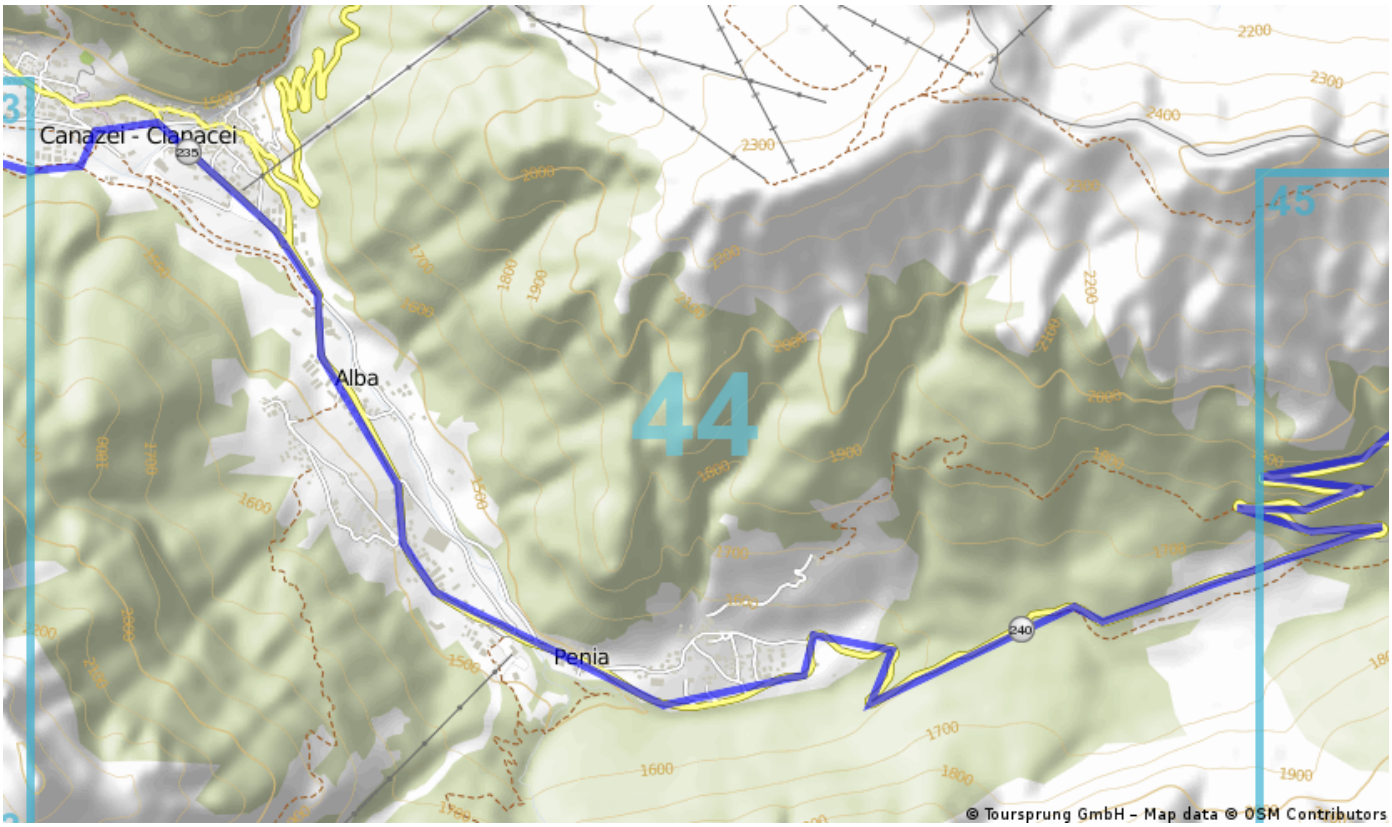

Map 44 / 64

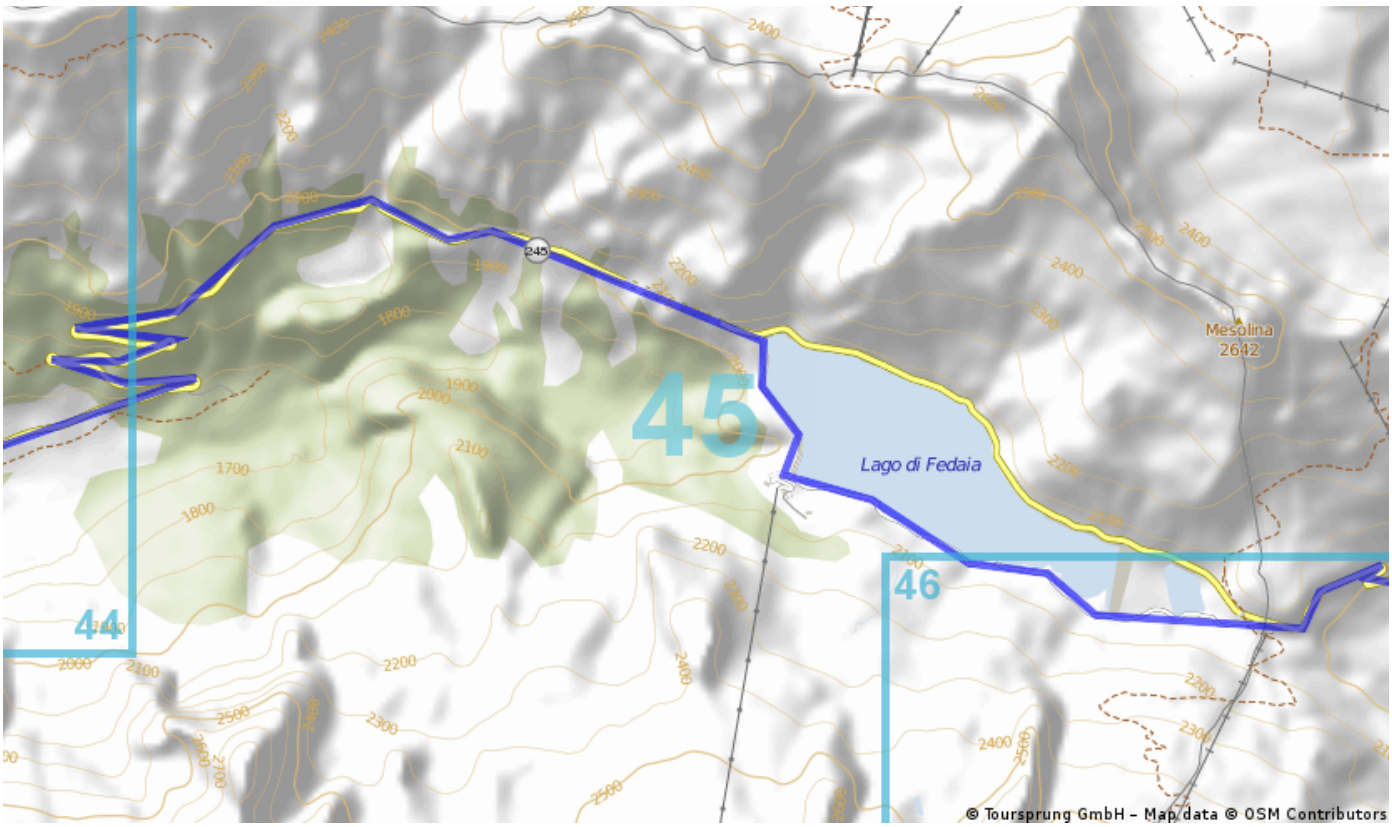

Map 45 / 64

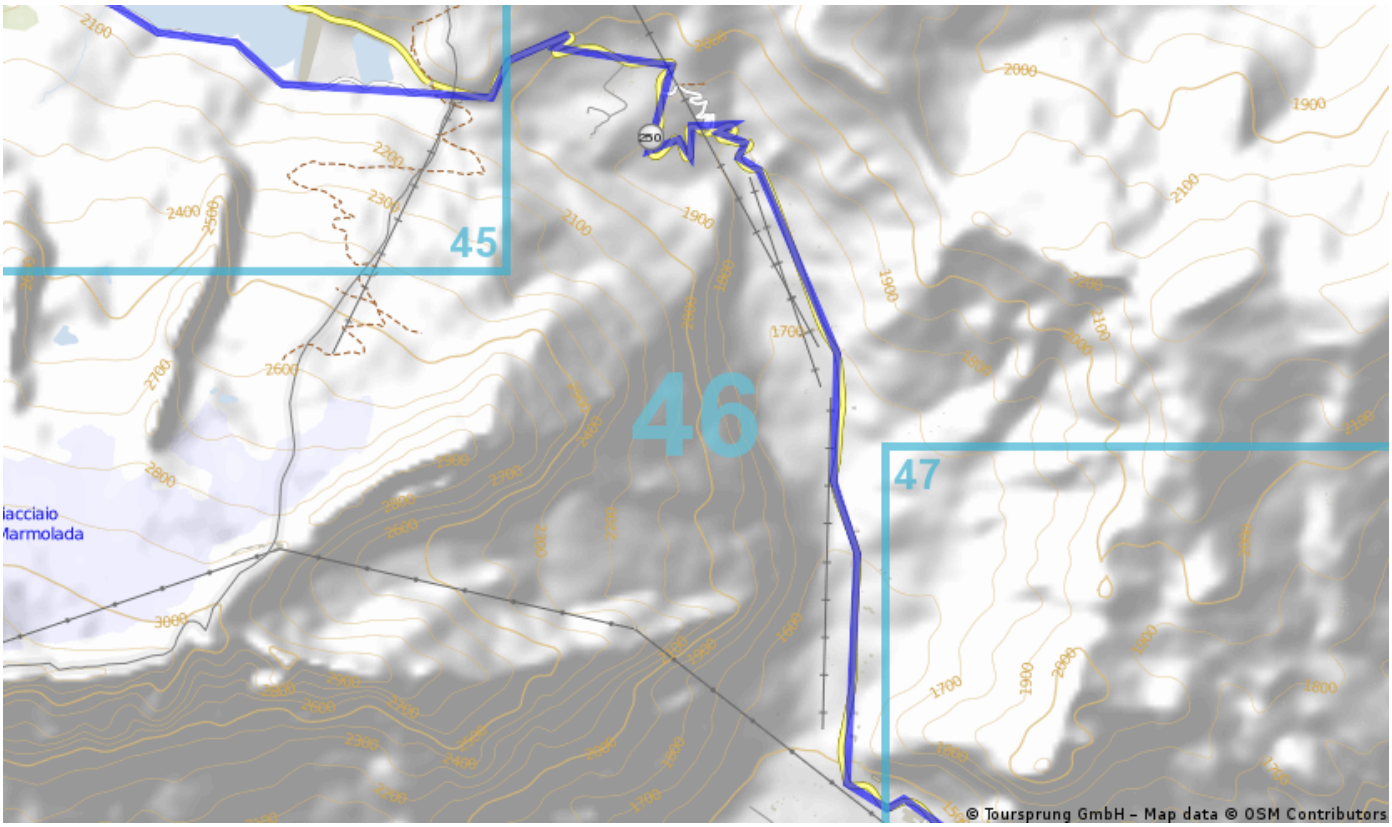

Map 46 / 64

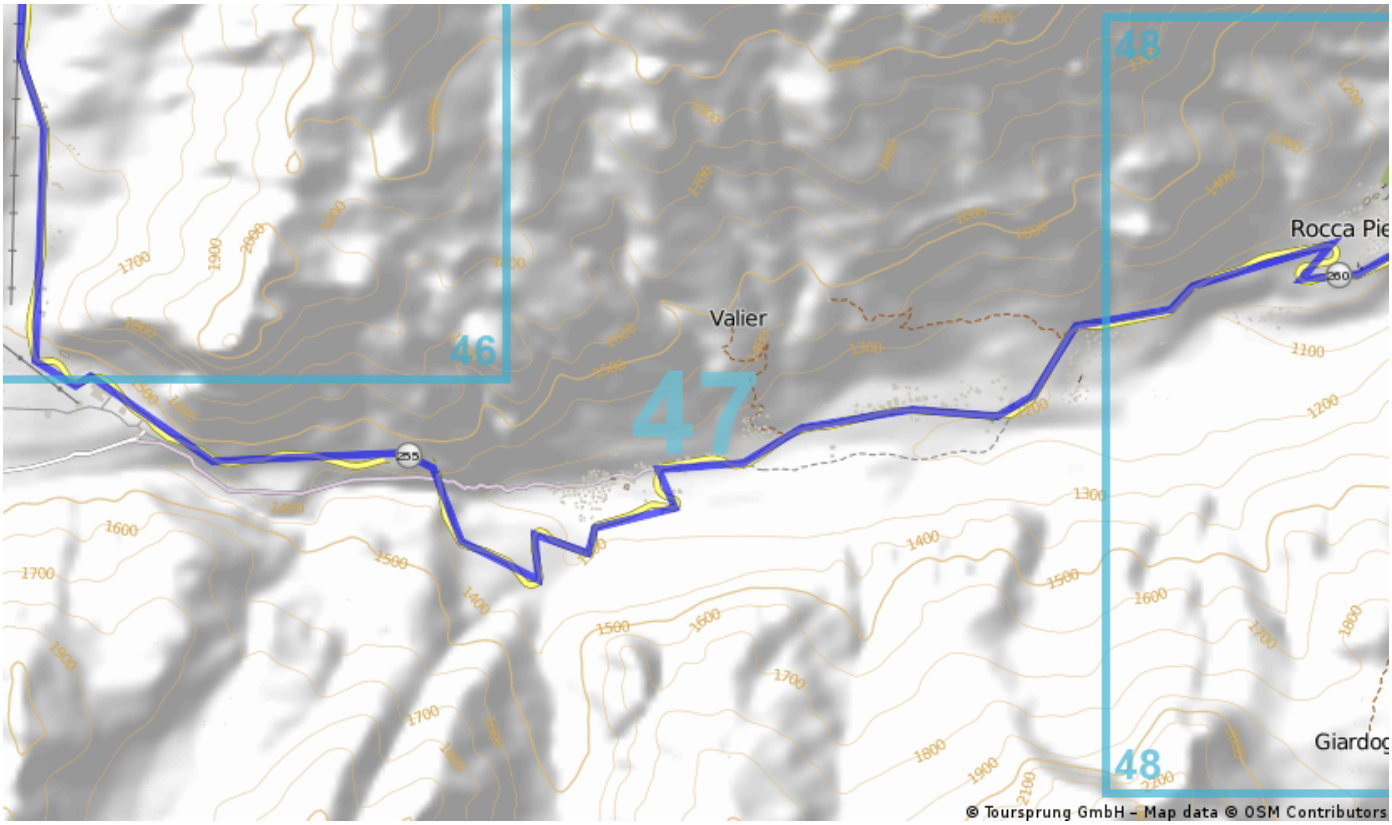

Map 47 / 64

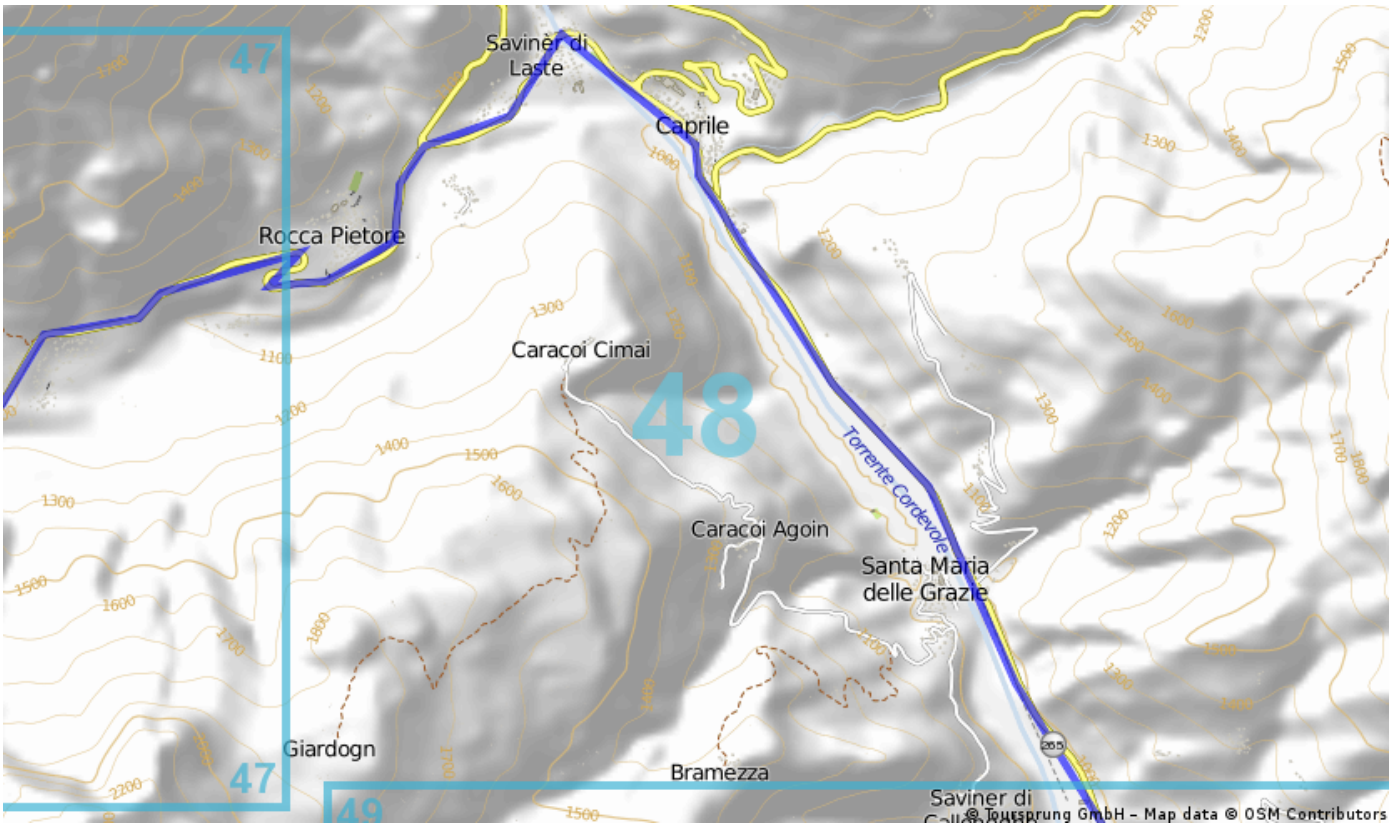

Map 48 / 64

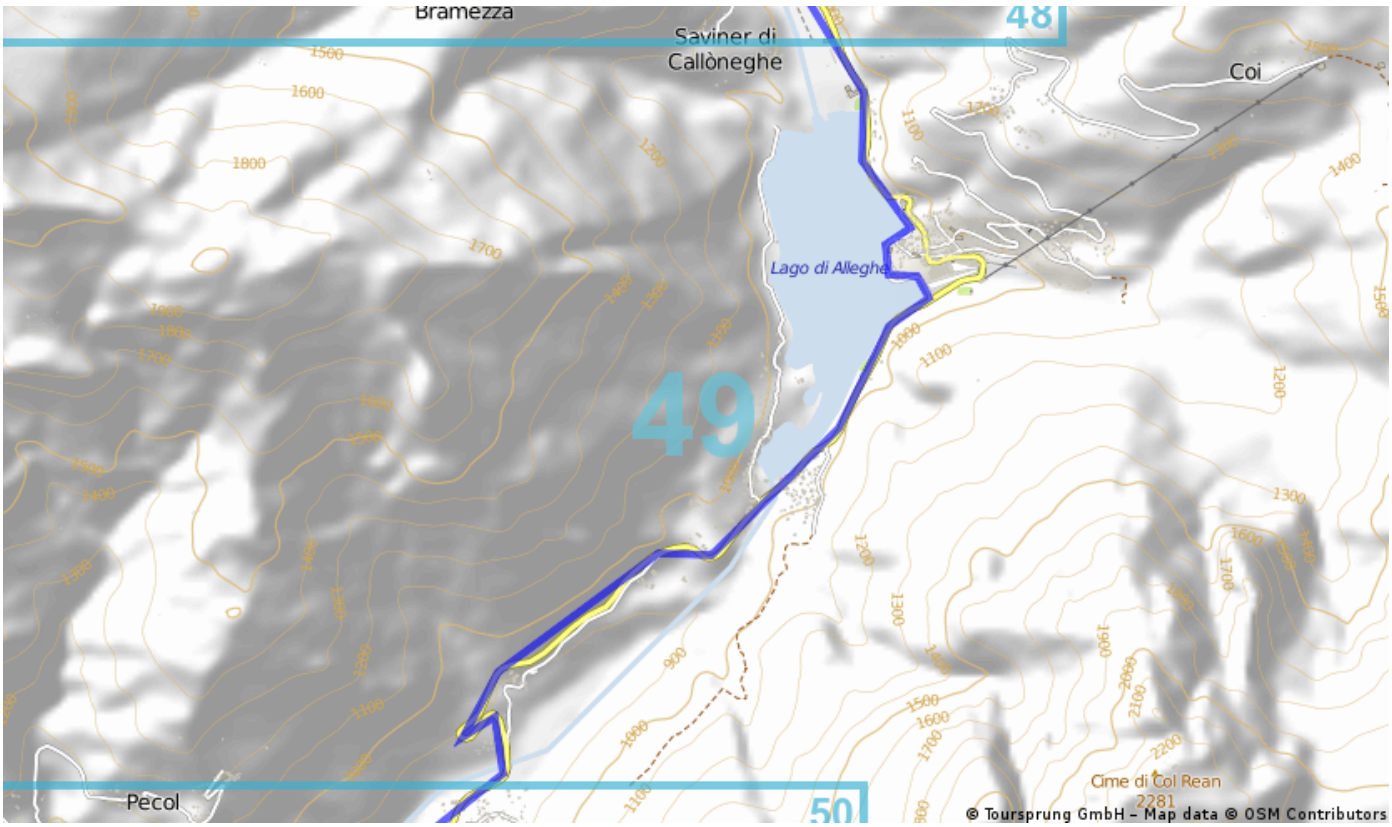

Map 49 / 64

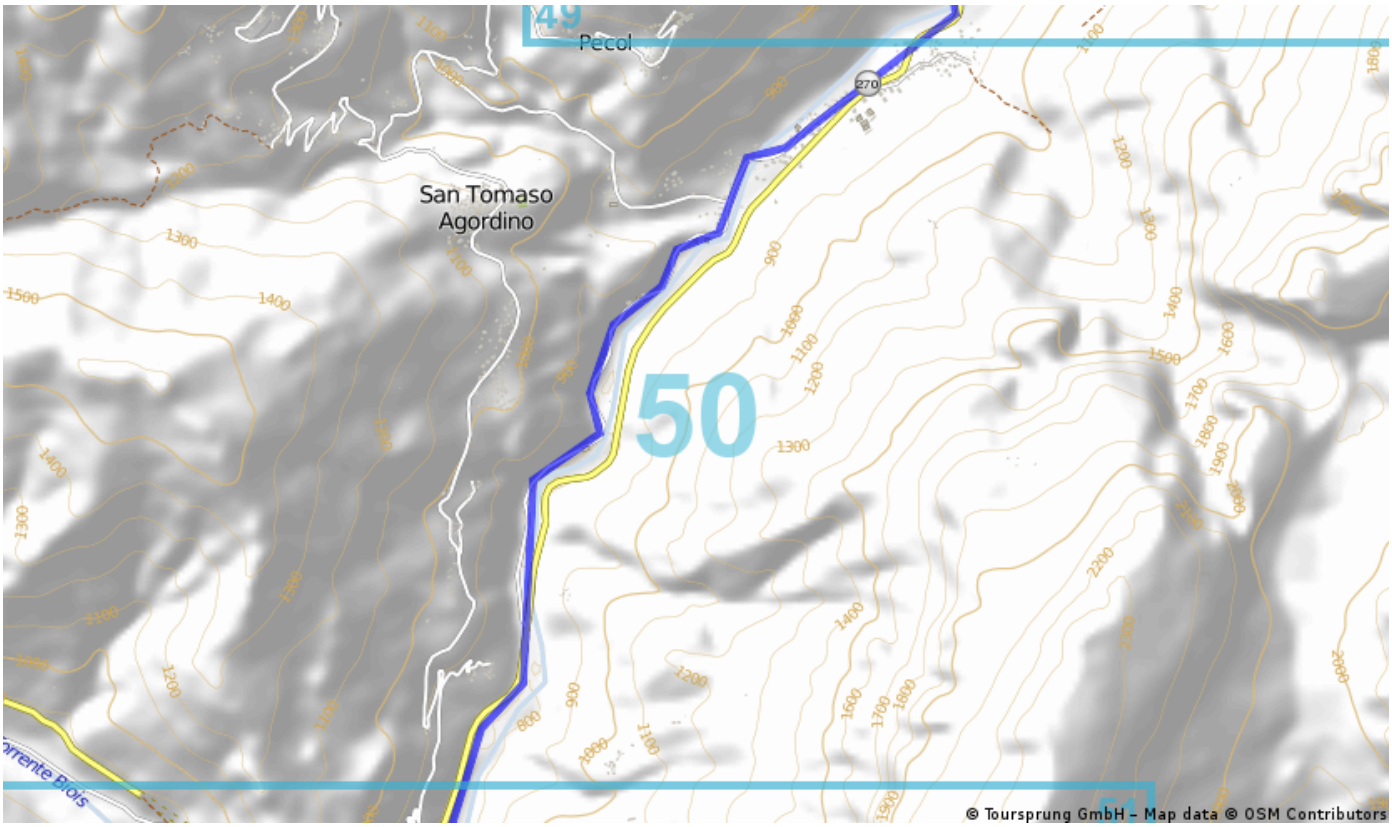

Map 50 / 64

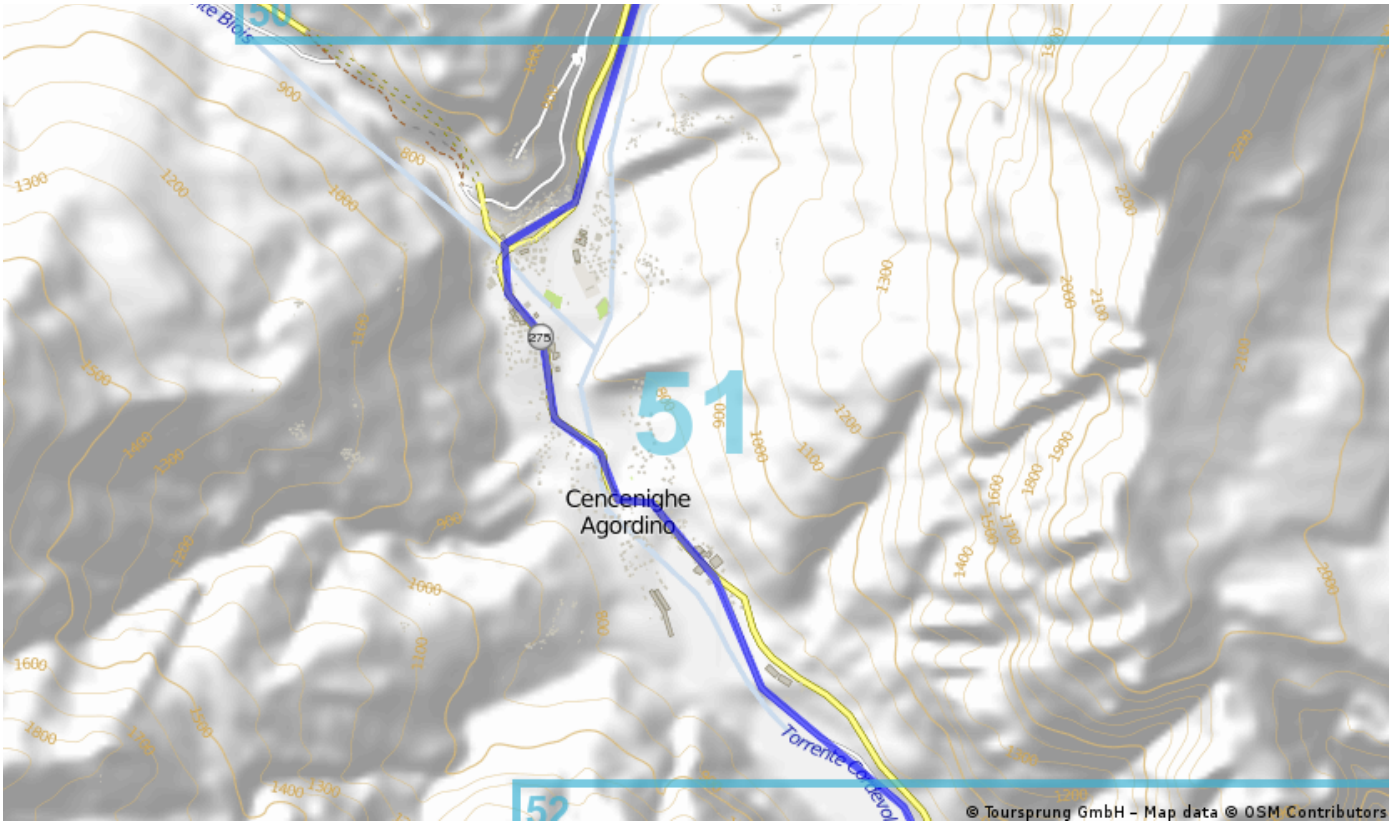

Map 51 / 64

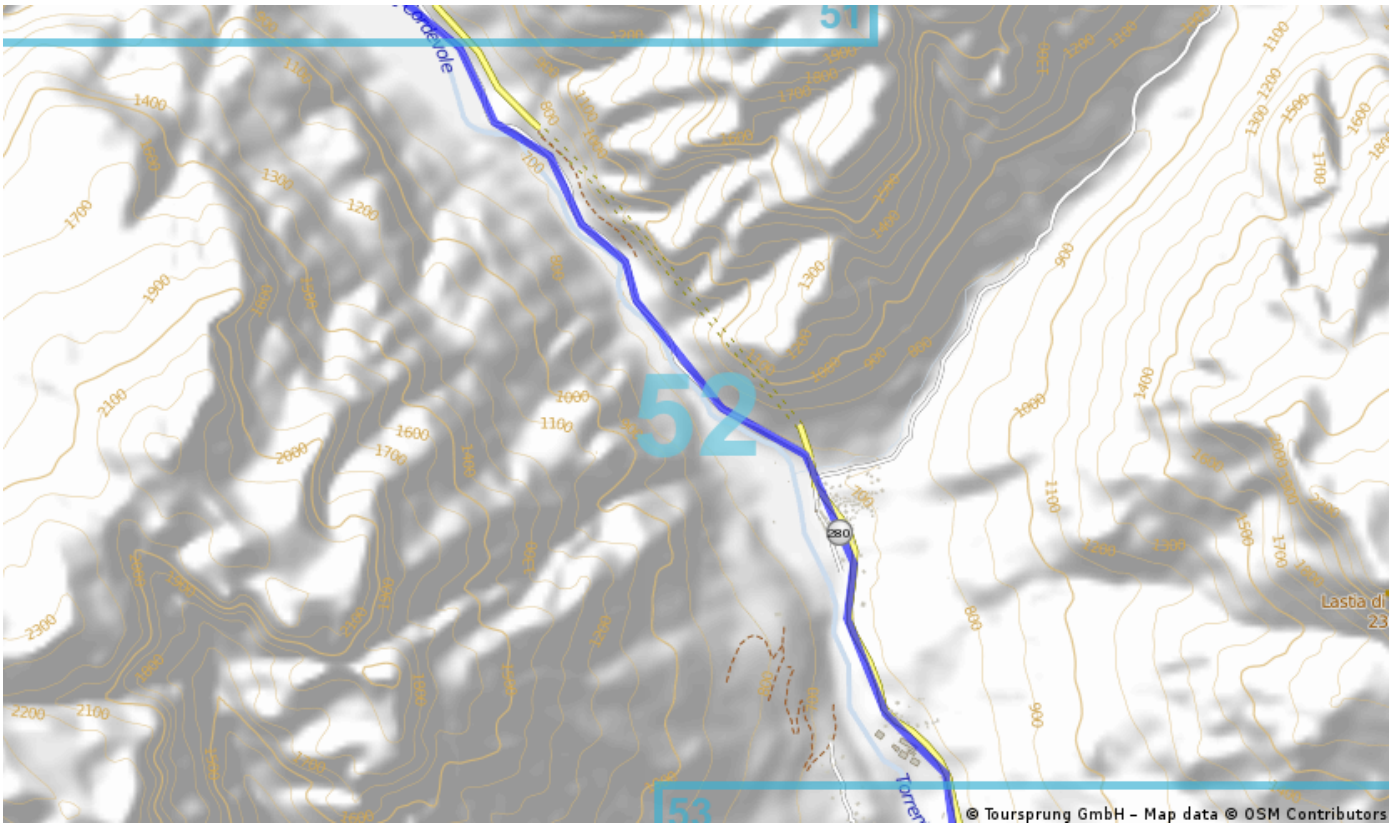

Map 52 / 64

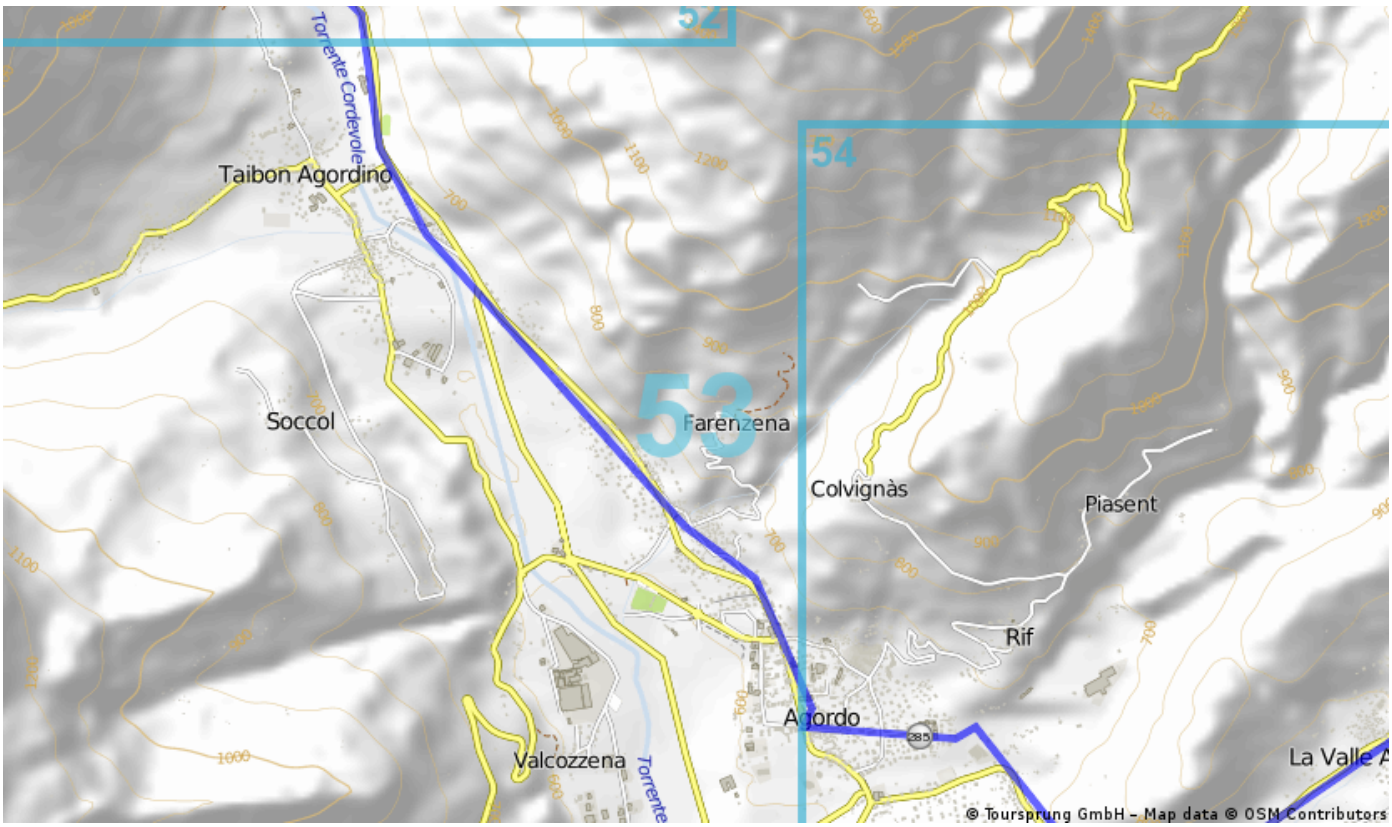

Map 53 / 64

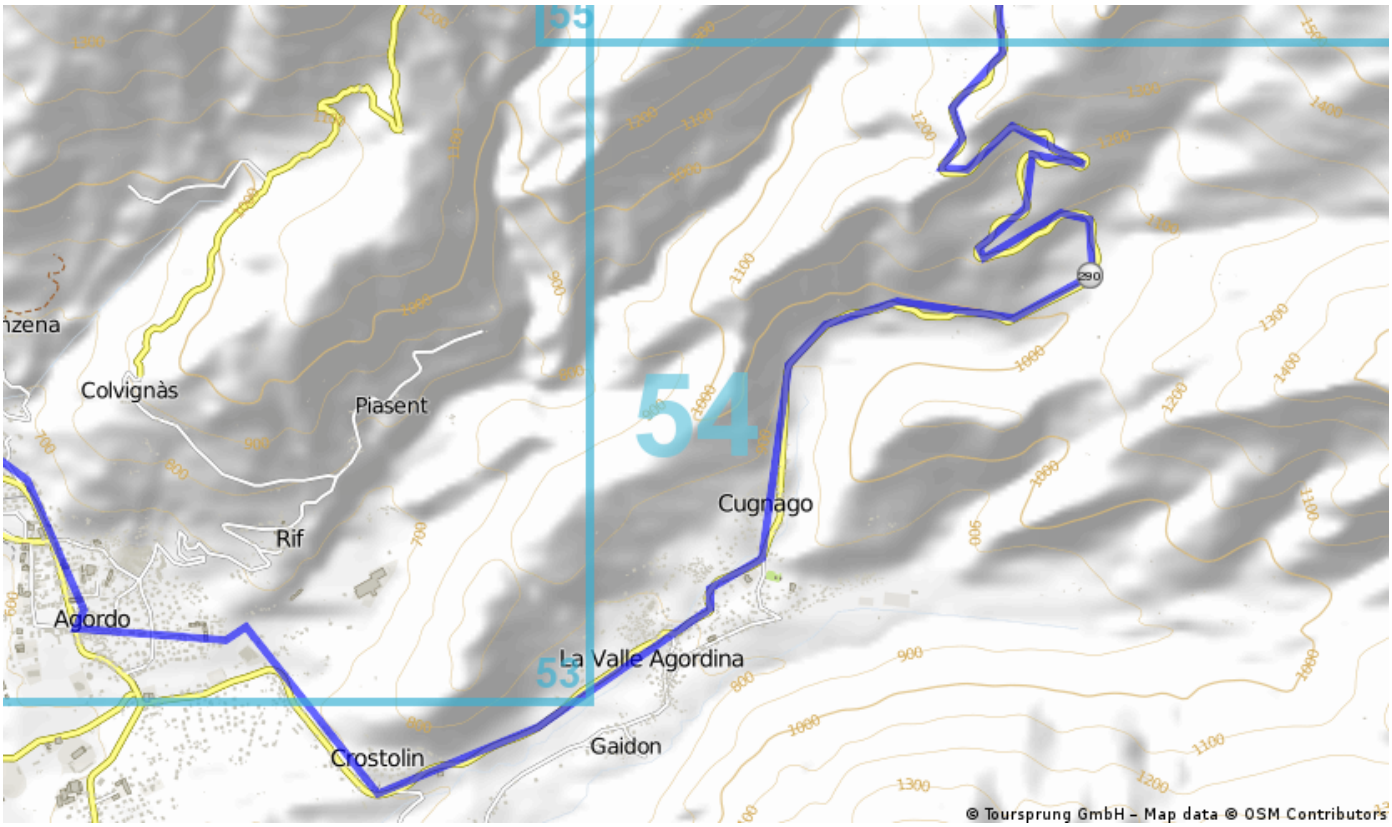

Map 54 / 64

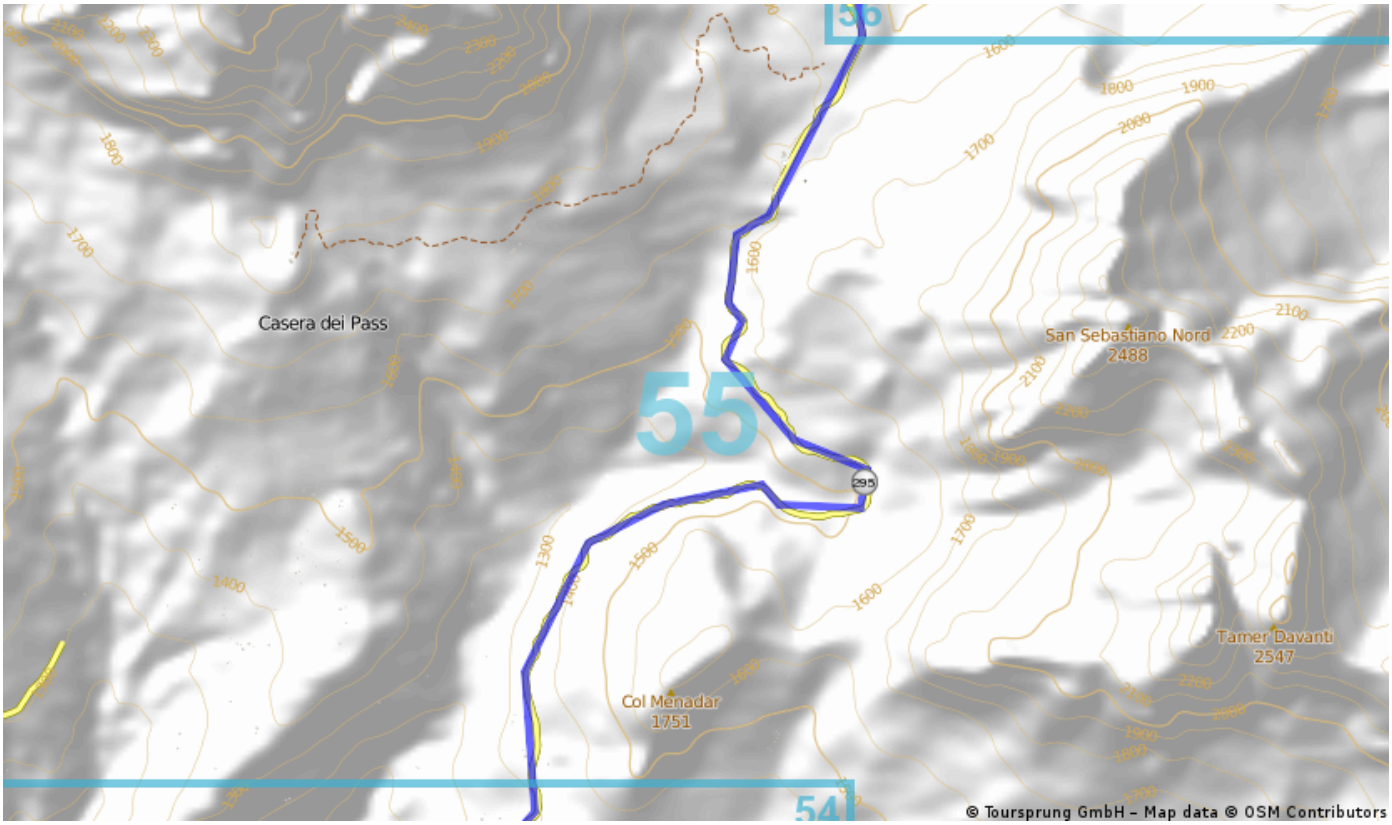

Map 55 / 64

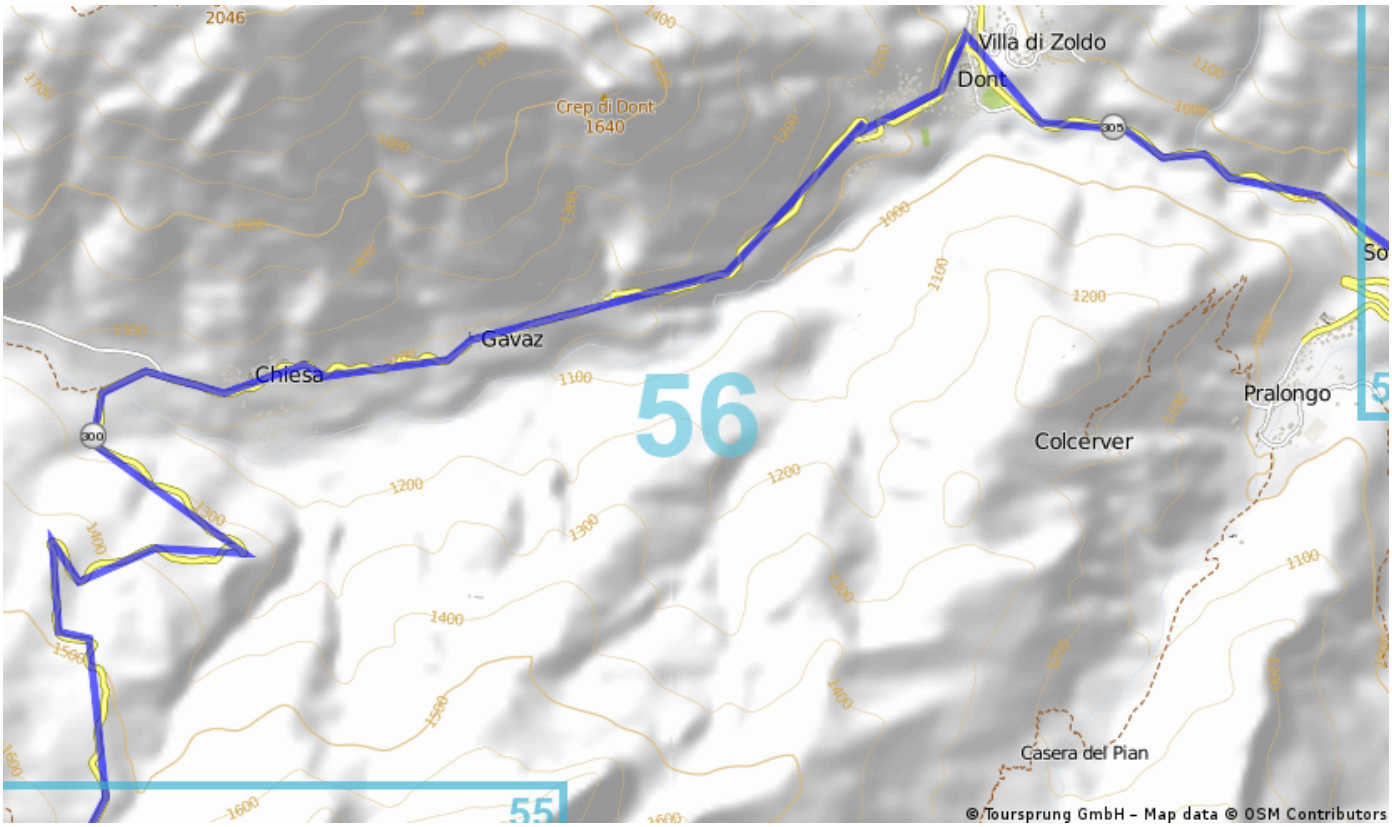

Map 56 / 64

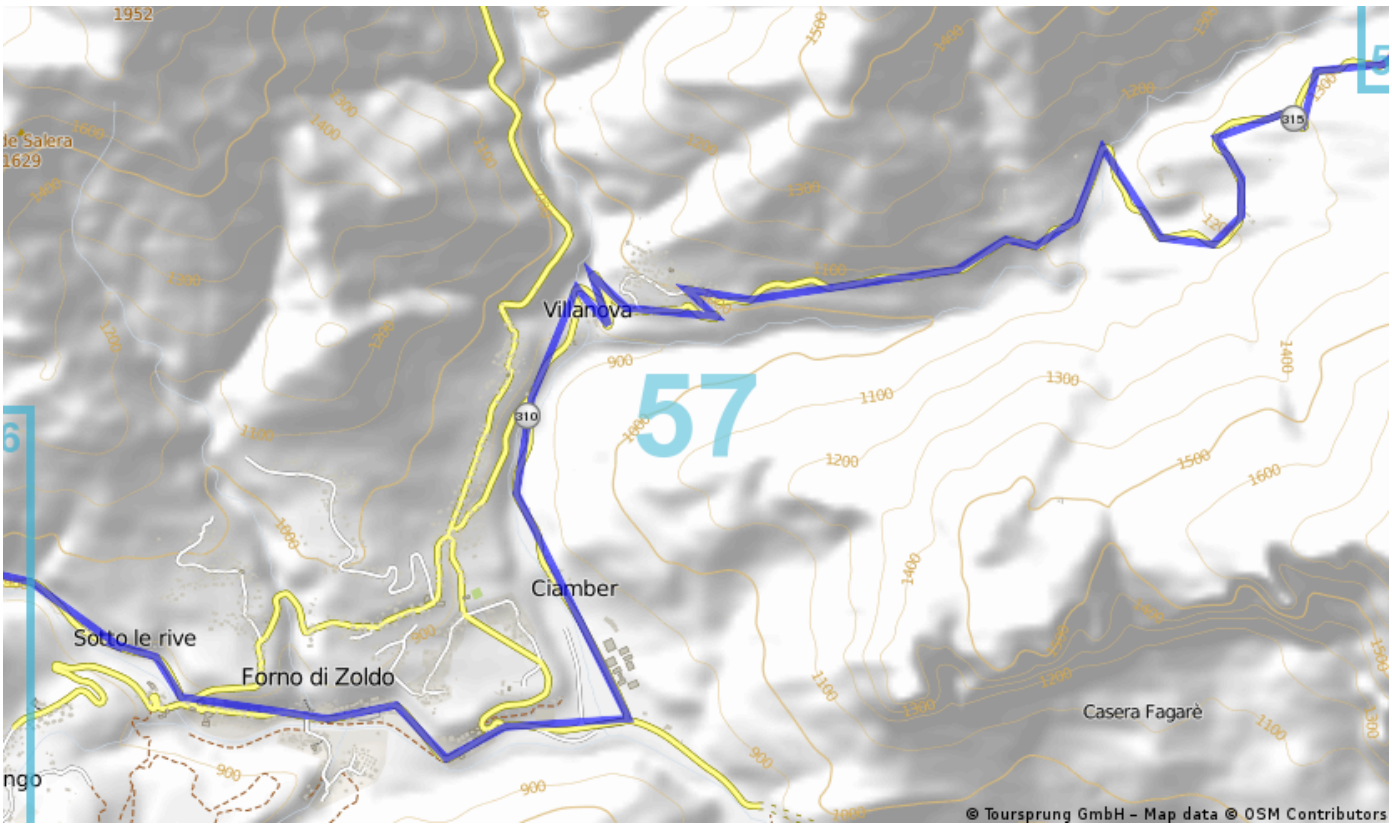

Map 57 / 64

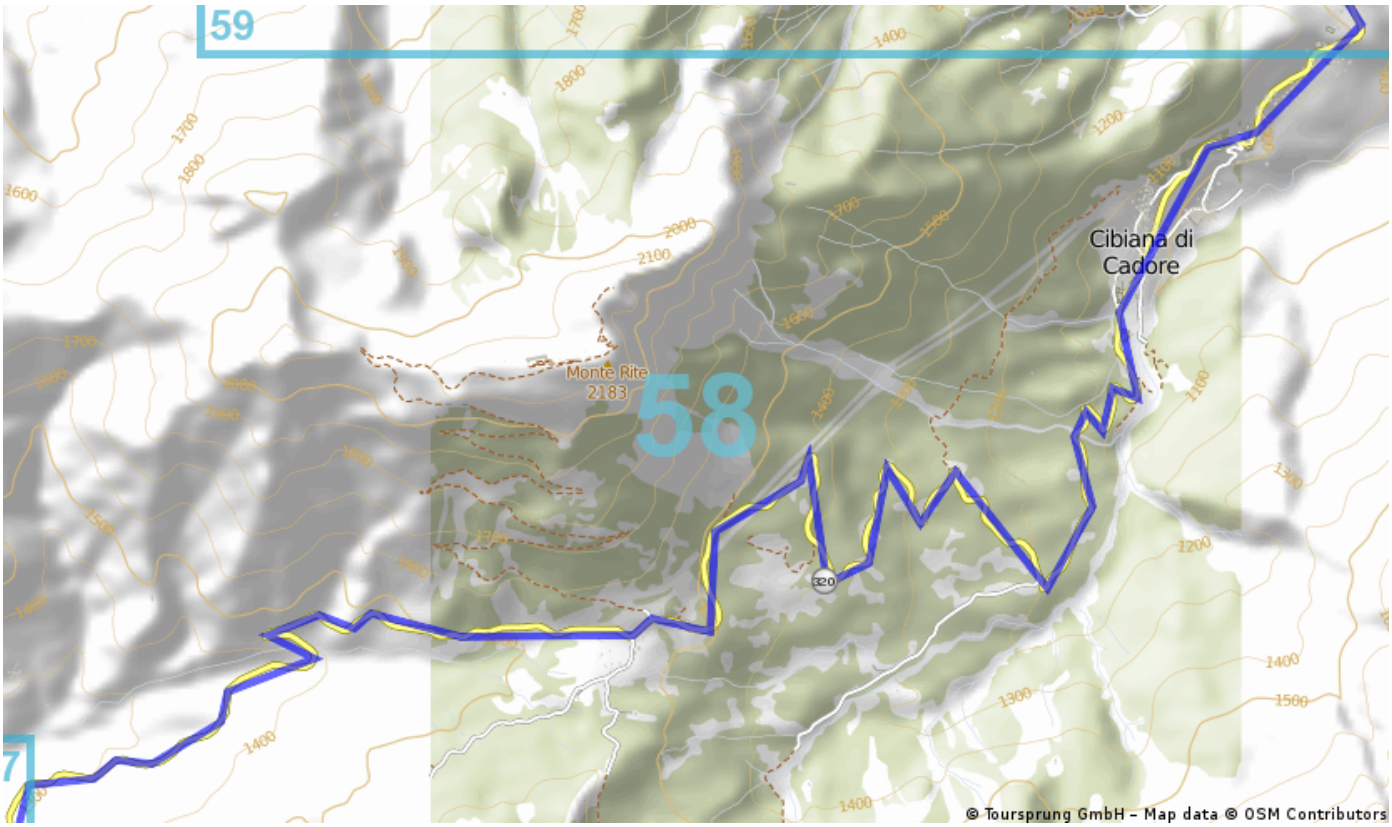

Map 58 / 64

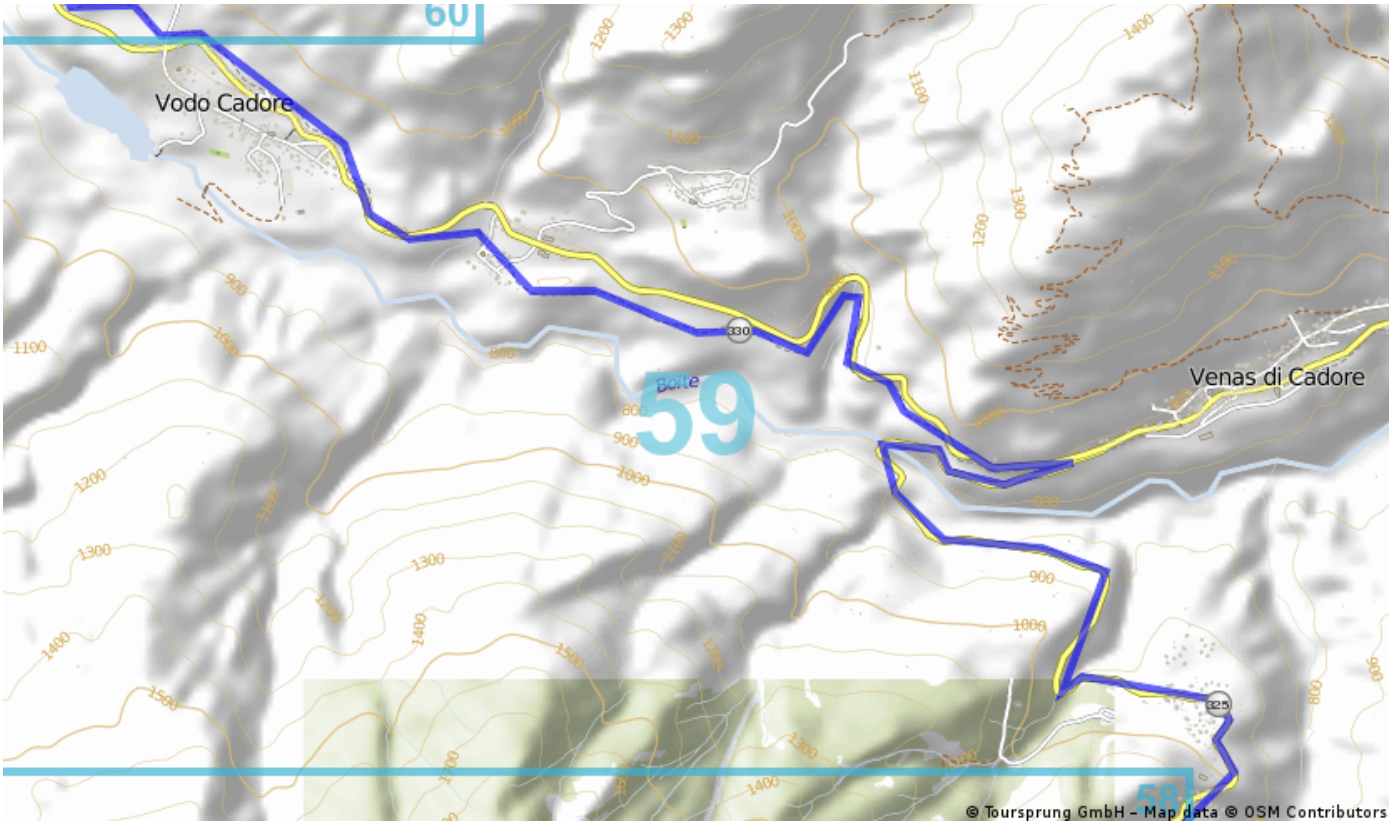

Map 59 / 64

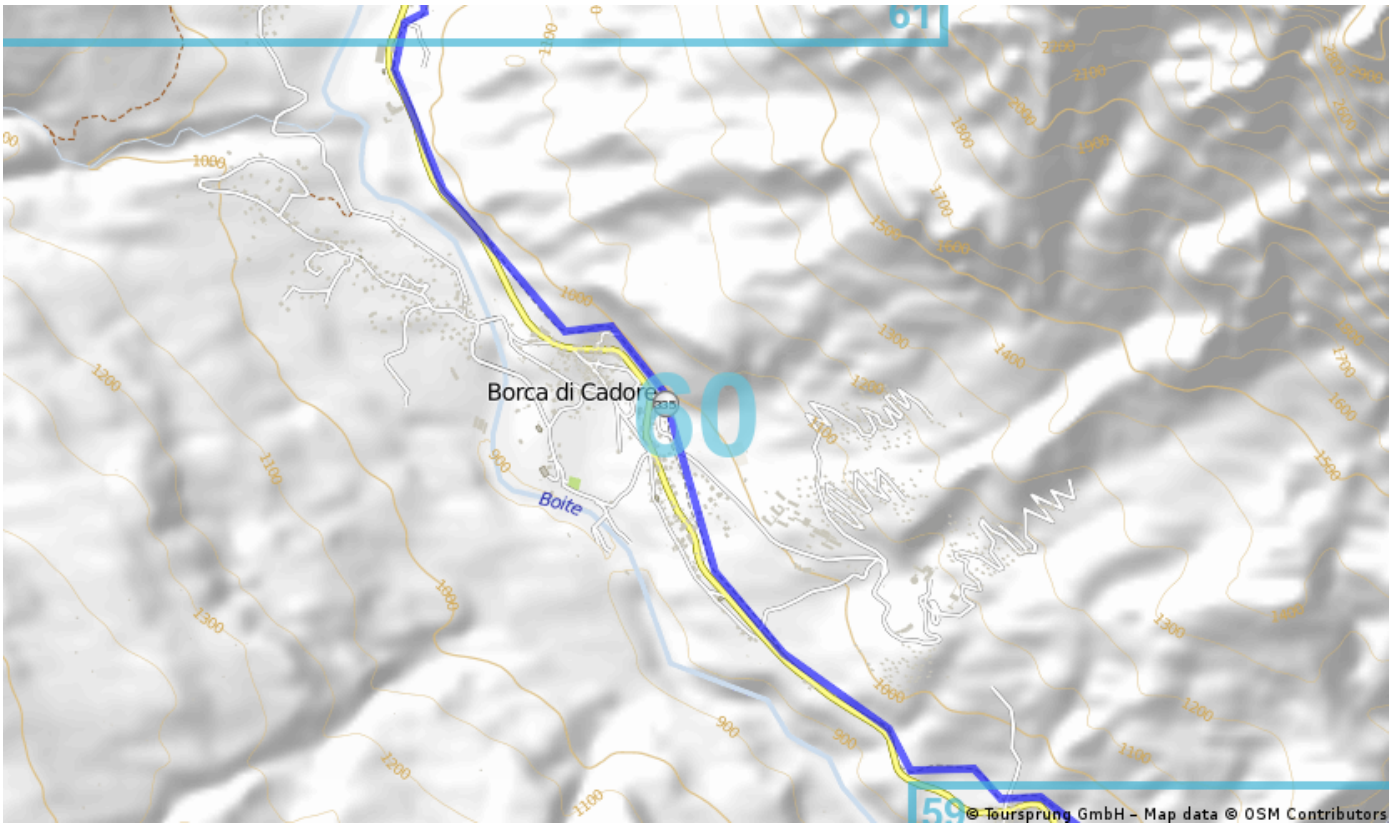

Map 60 / 64

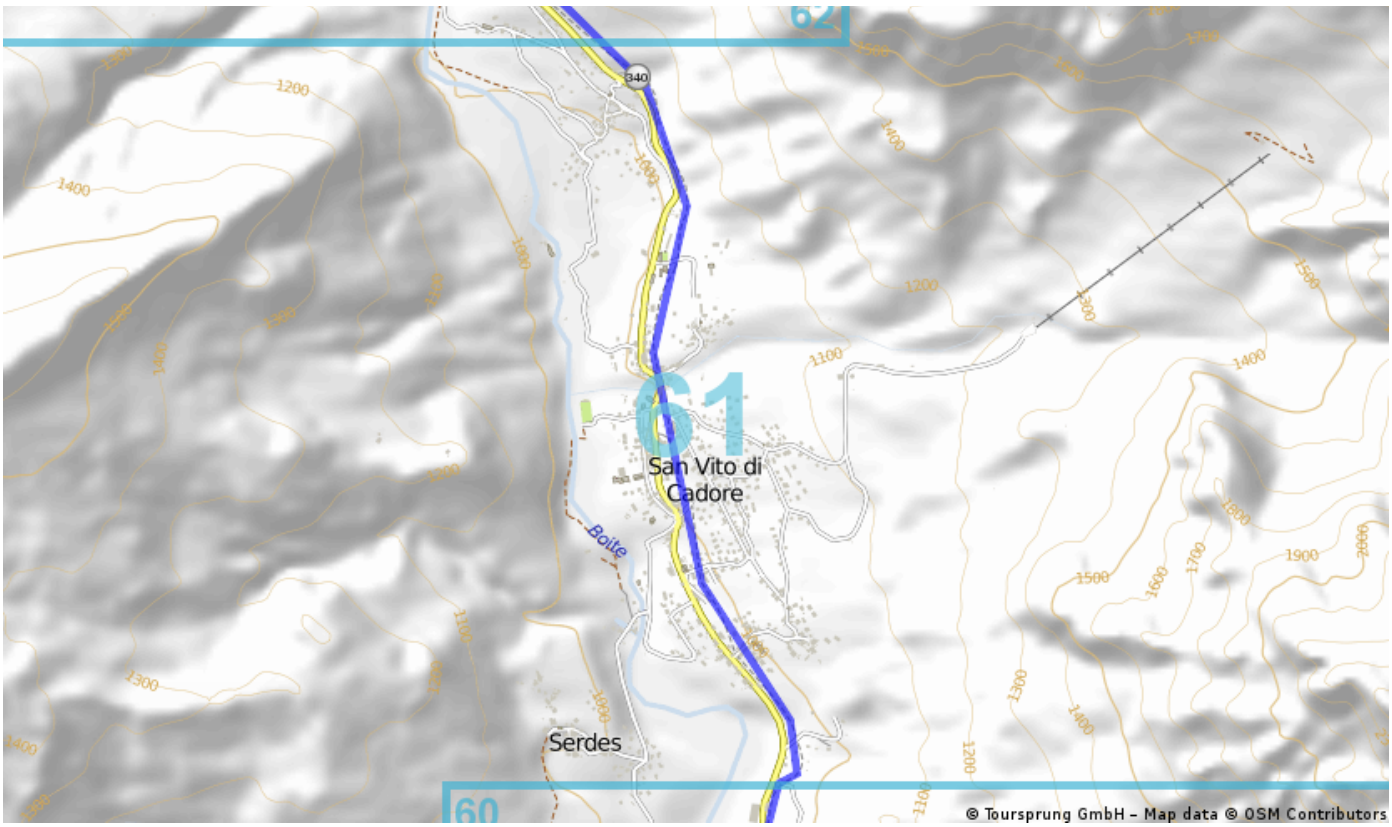

Map 61 / 64

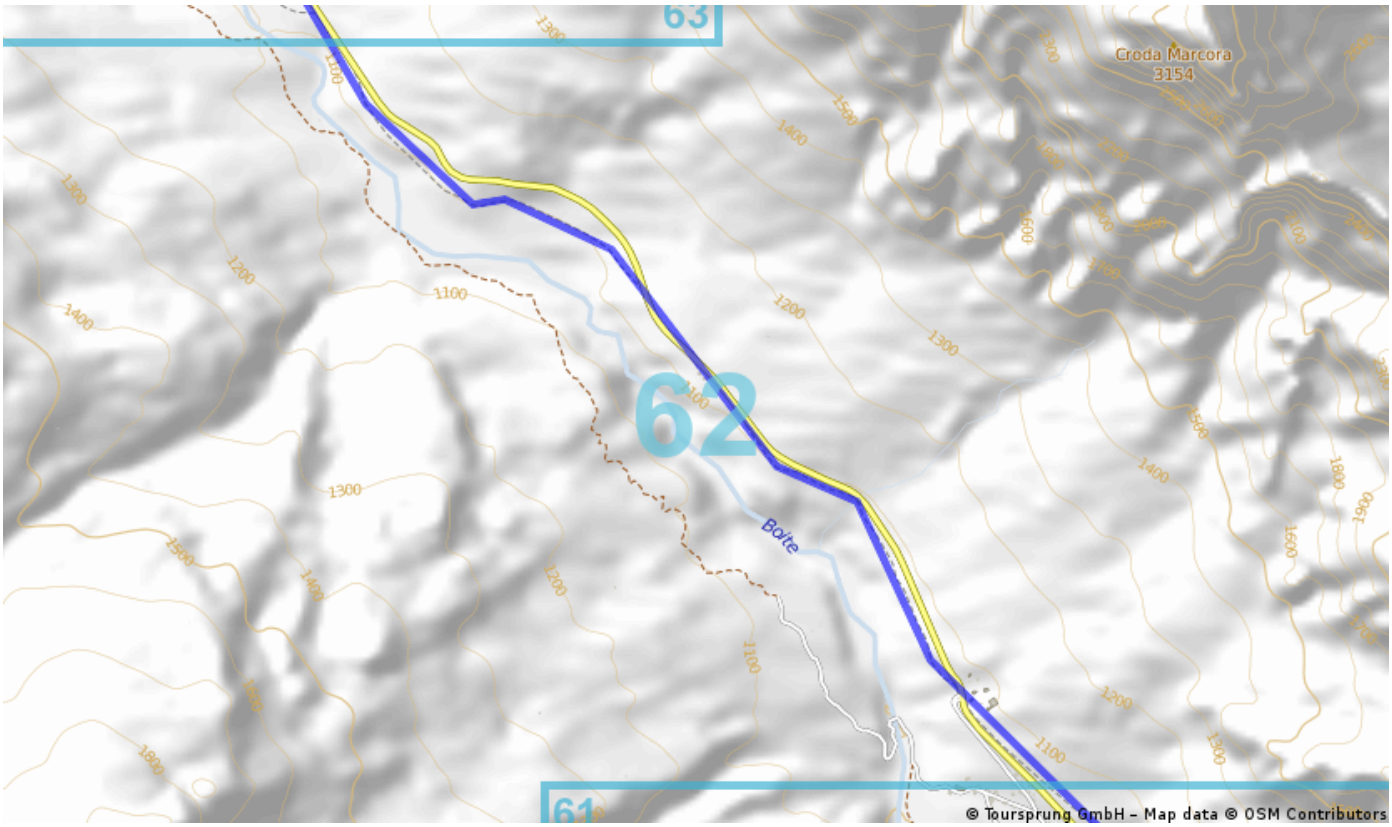

Map 62 / 64

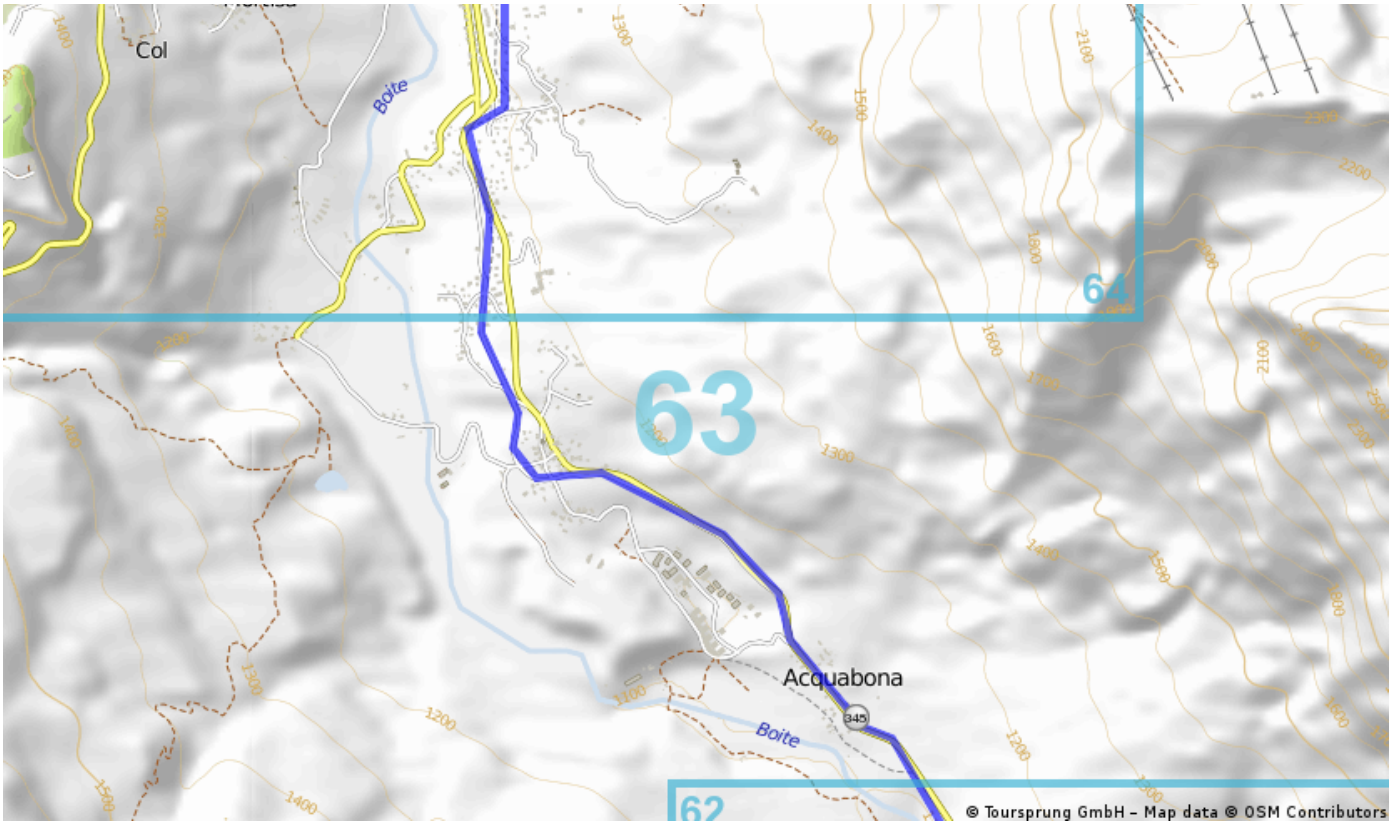

Map 63 / 64

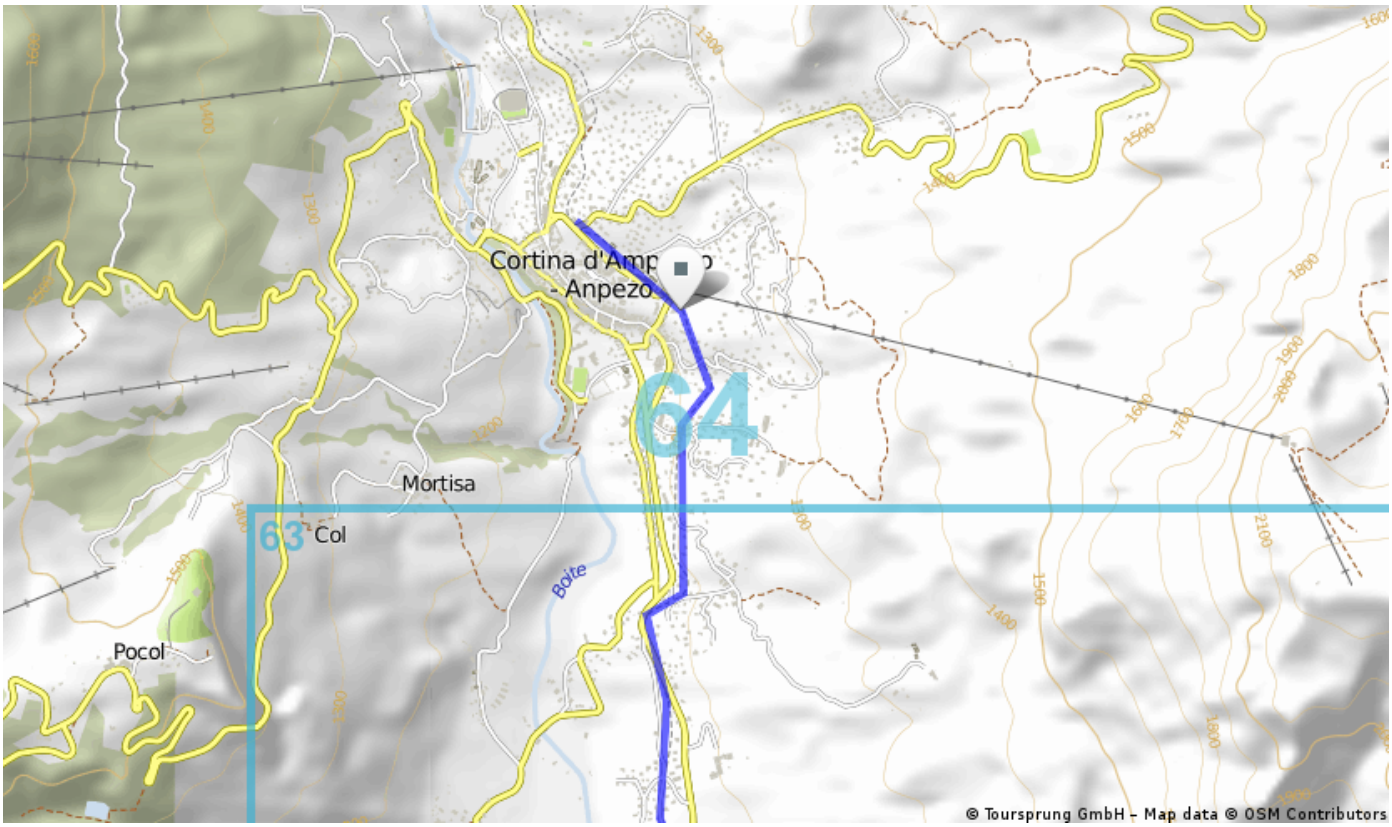

Map 64 / 64

powered by Bikemap • http://www.bikemap.net/en/route/2631102/ • 06/04/2014