



Opens route in mobile
browser or app

Through the Dolomites (from East to West)

by ItalyCyclingGuide

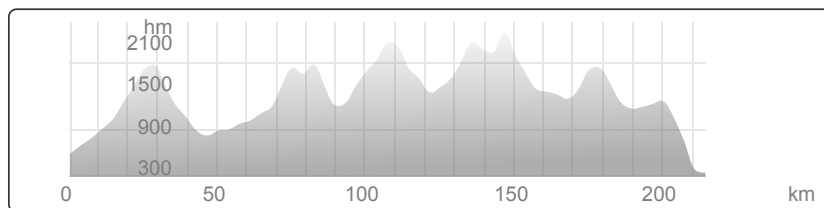
A cyle touring route through the Italian Dolomites starting in the Friulian Dolomites and ending in Bolzano (Bozen) and taking in some of the classic Italian passes including a section of the Sella Ronda. For a detailed guide please go to italy-cycling-guide.info

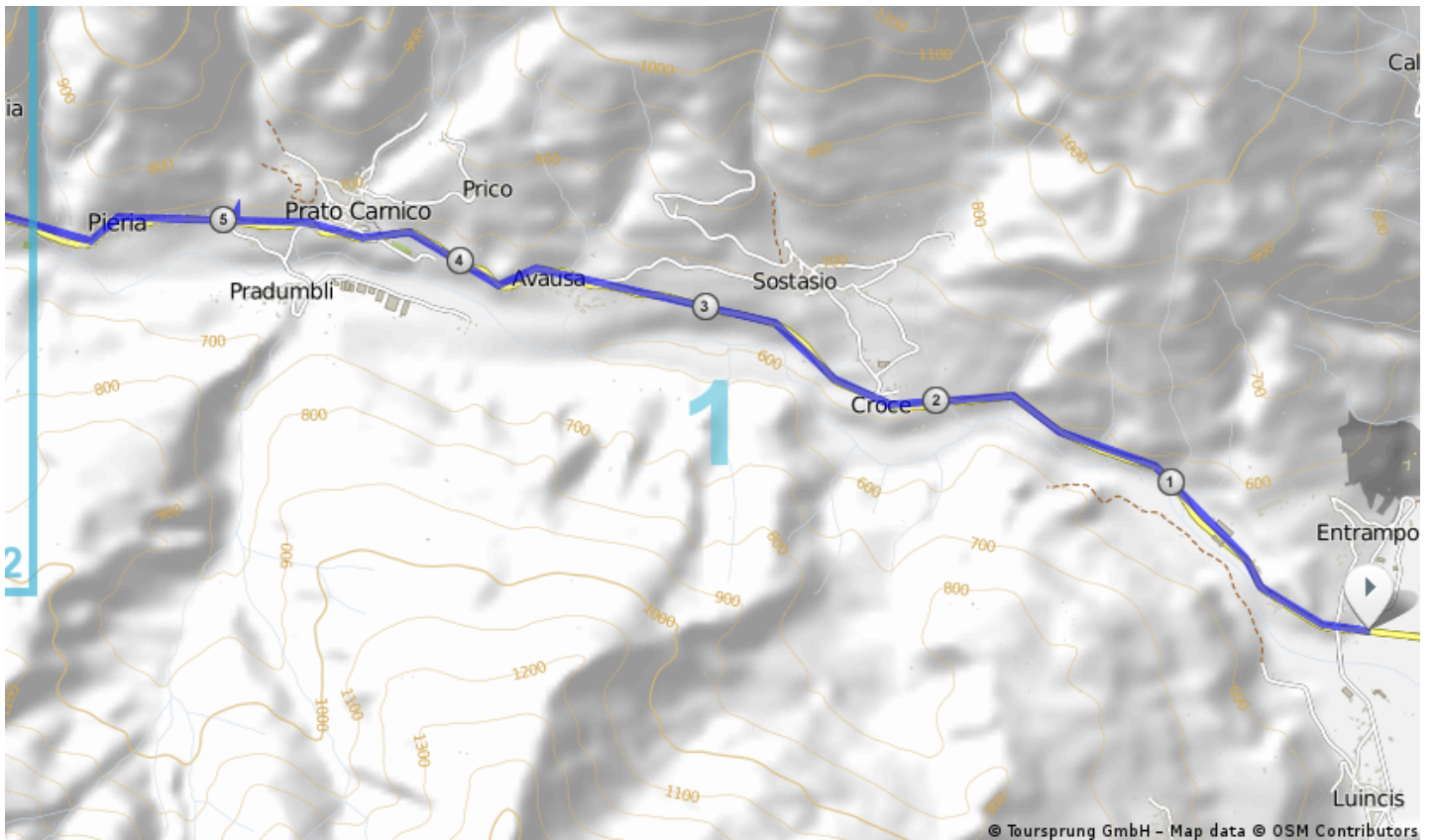
DISTANCE: 214 km

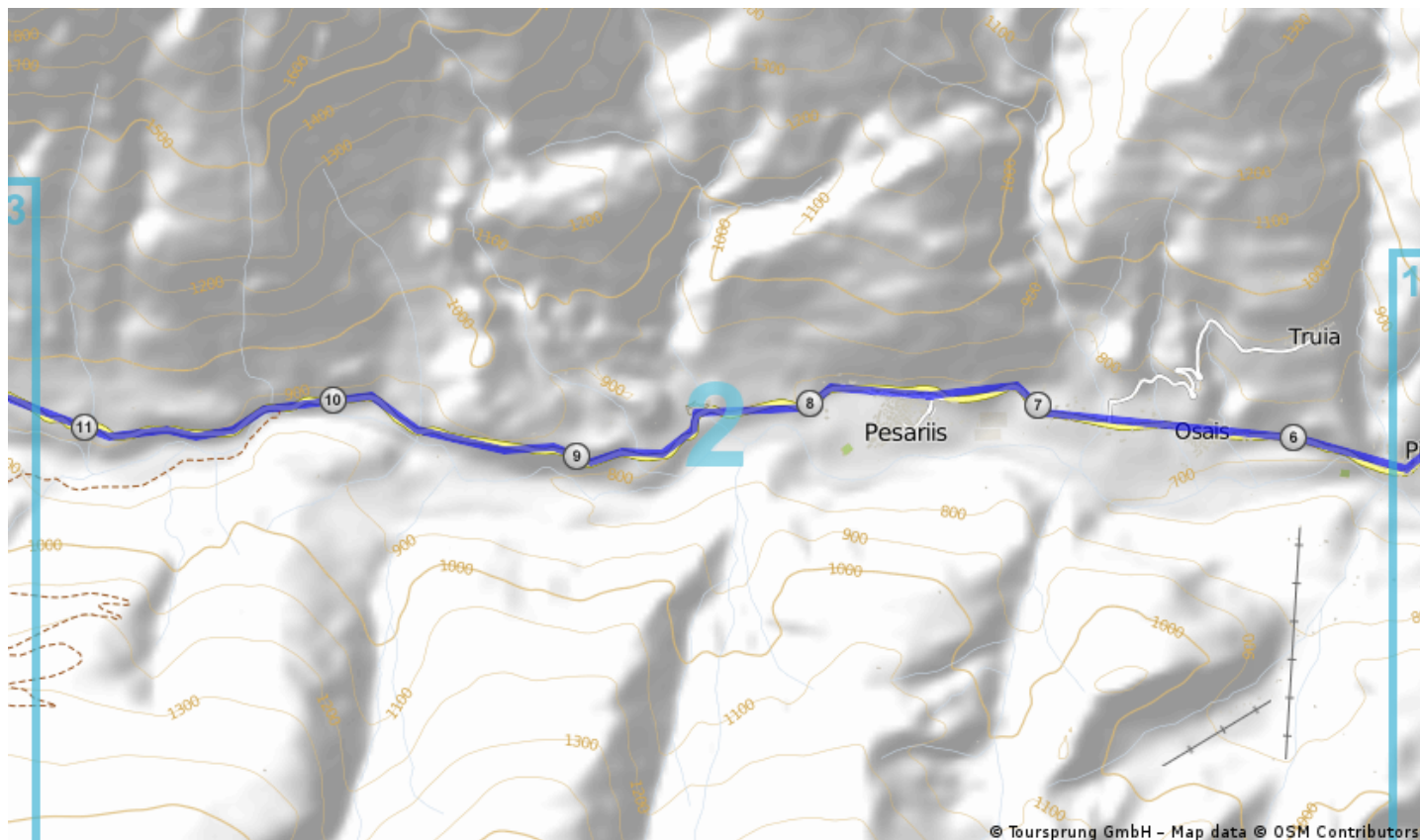
TOTAL VERTICAL CLIMB: 5410 hm

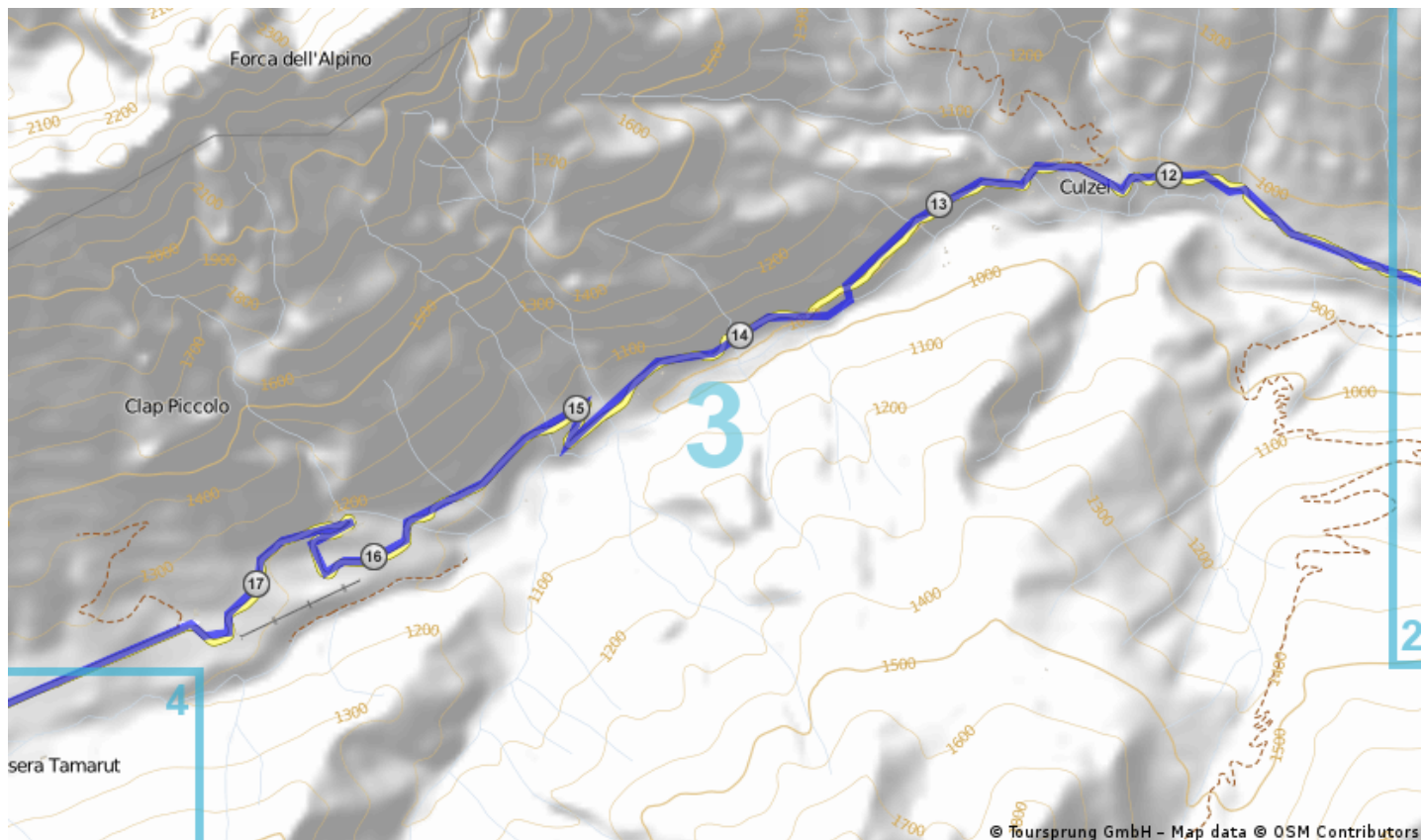
SURFACE: Paved

CATEGORY: A-to-B

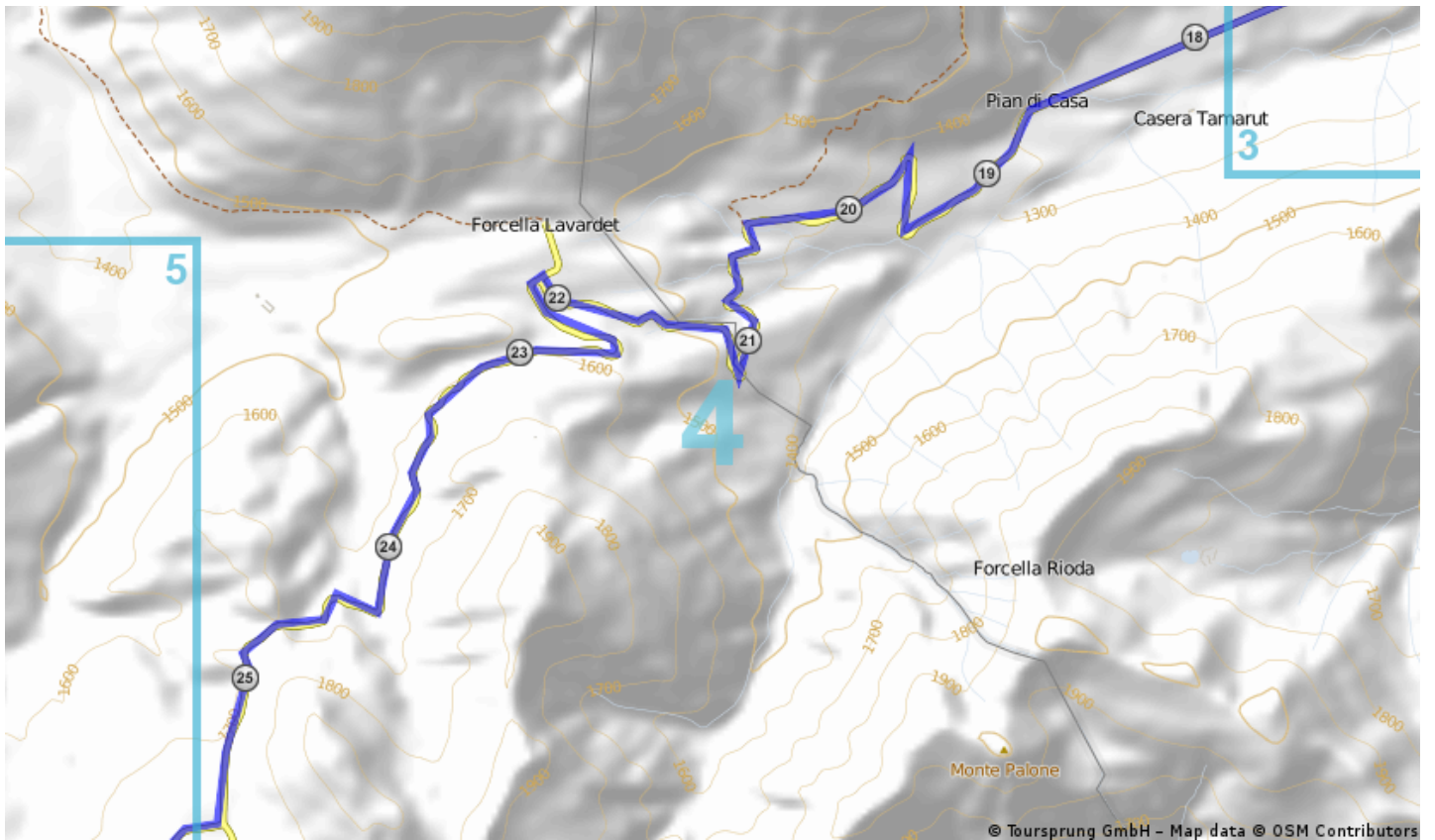


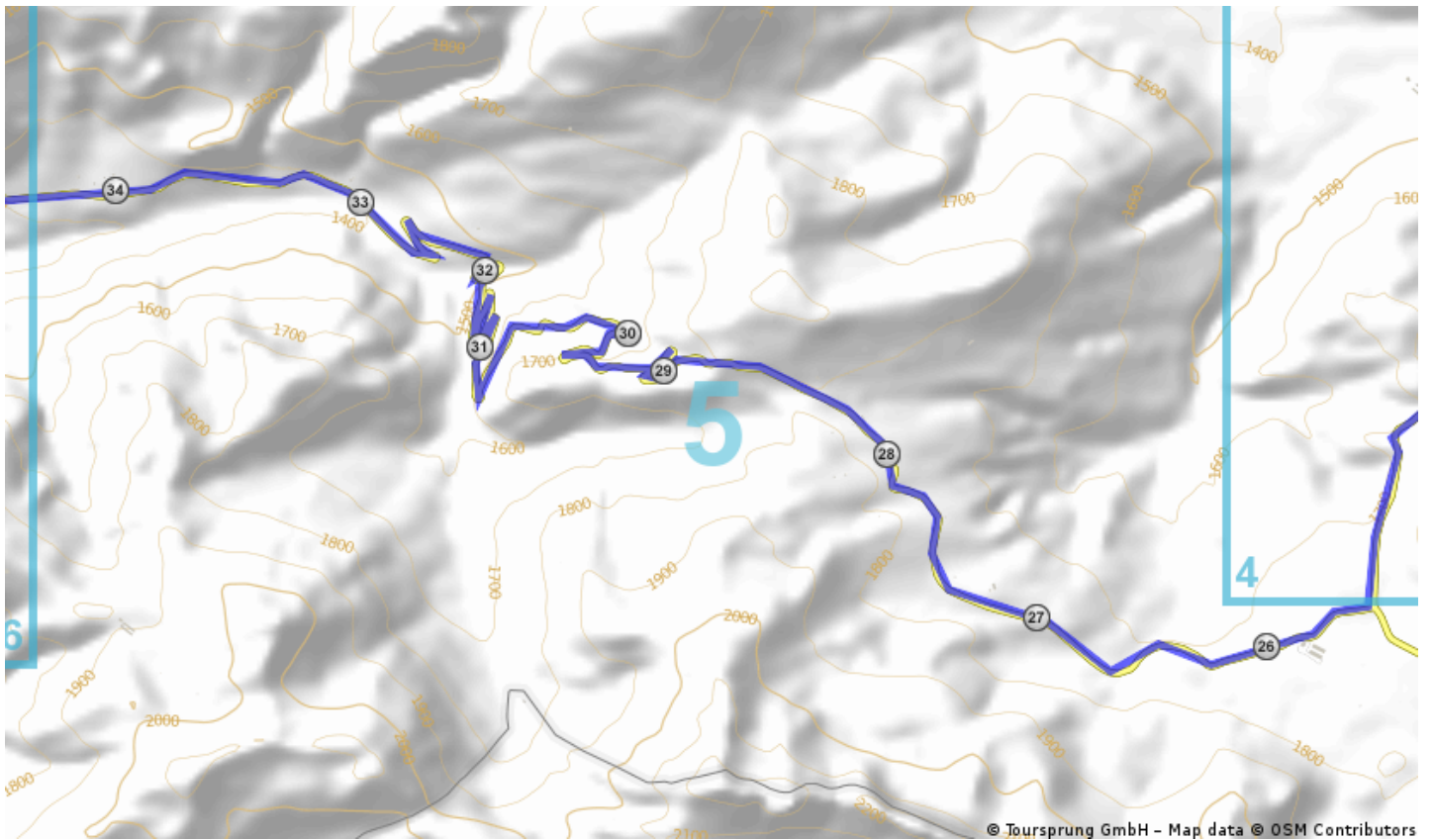




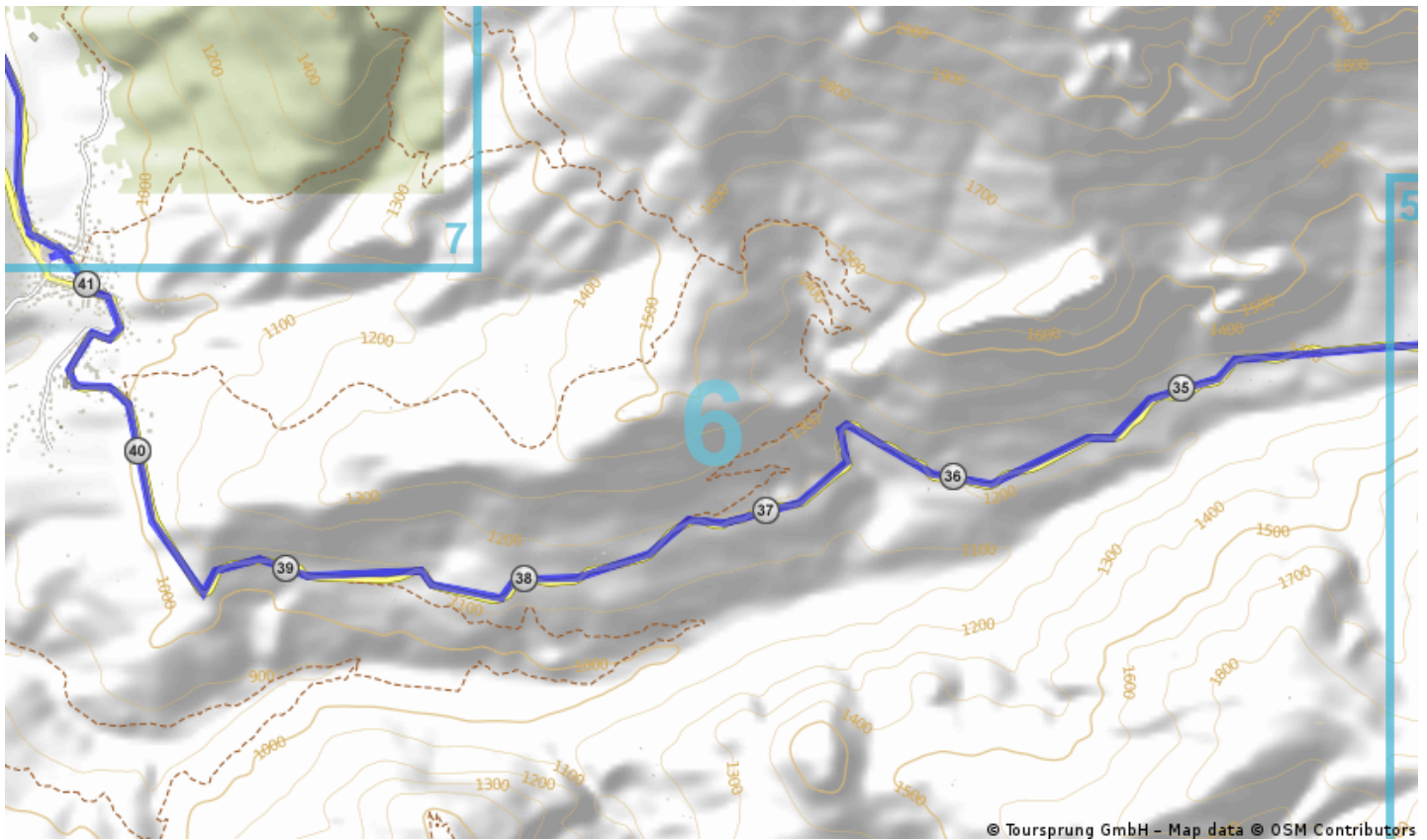


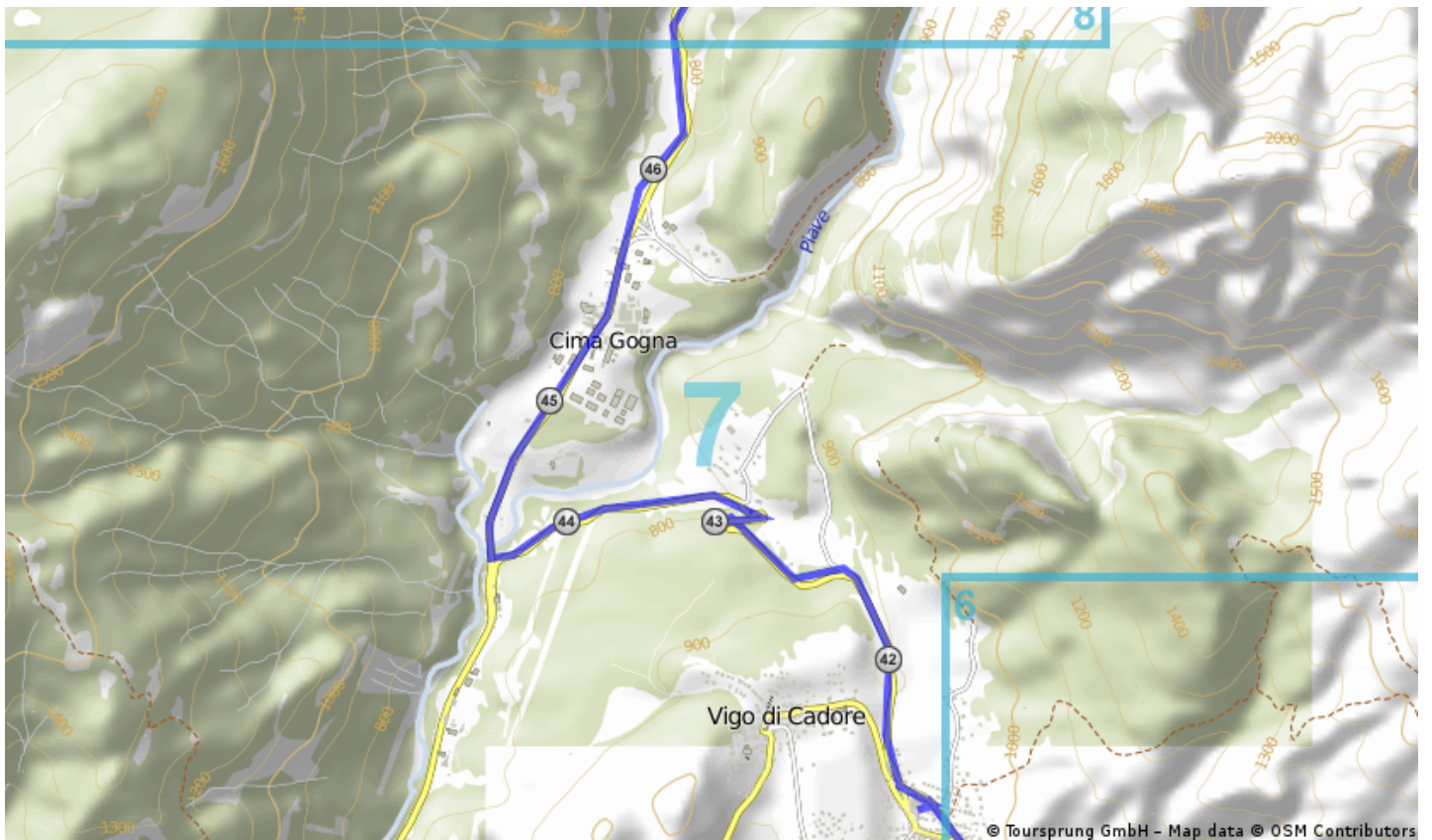
Map 3 / 31





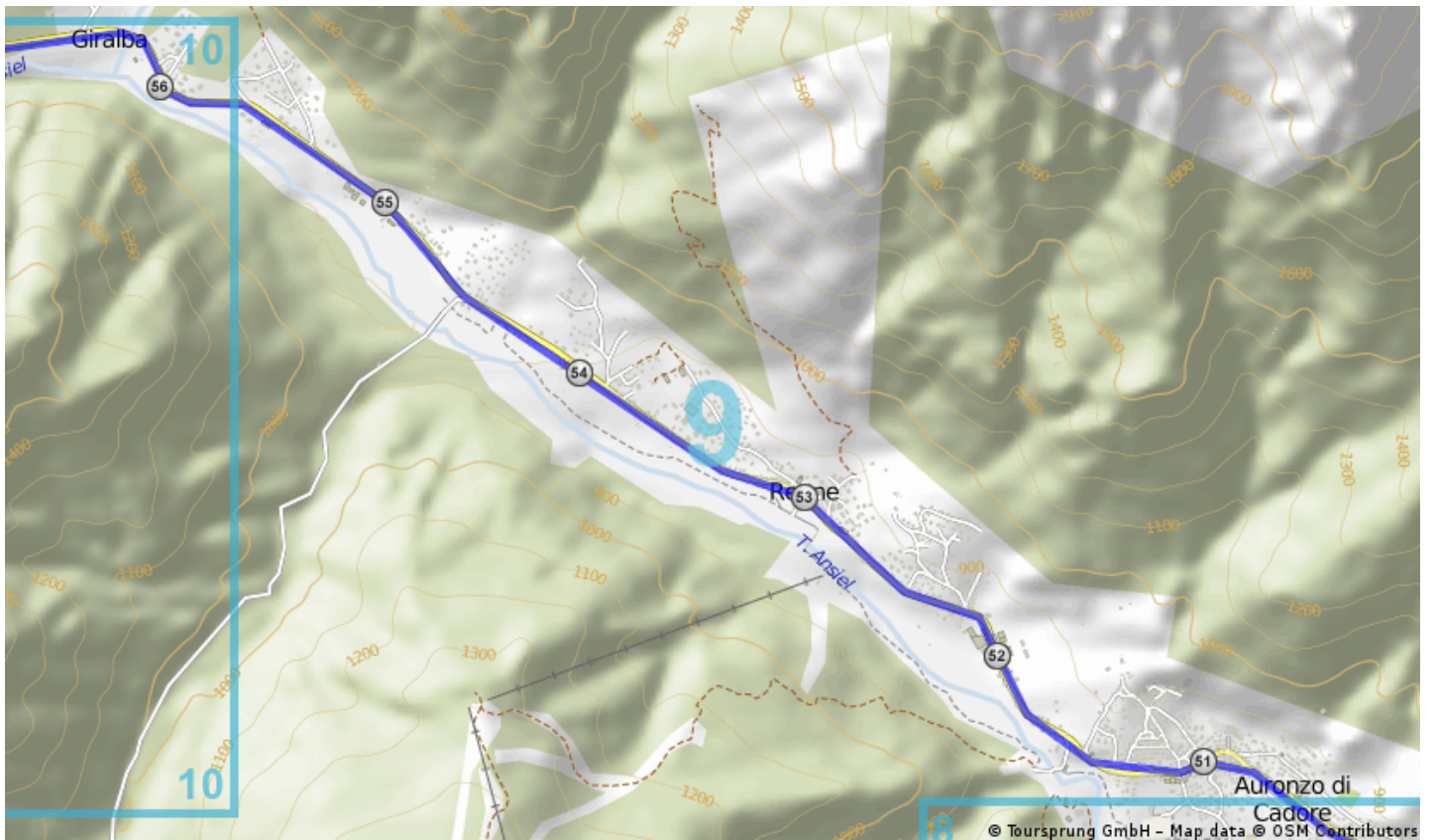
Map 5 / 31

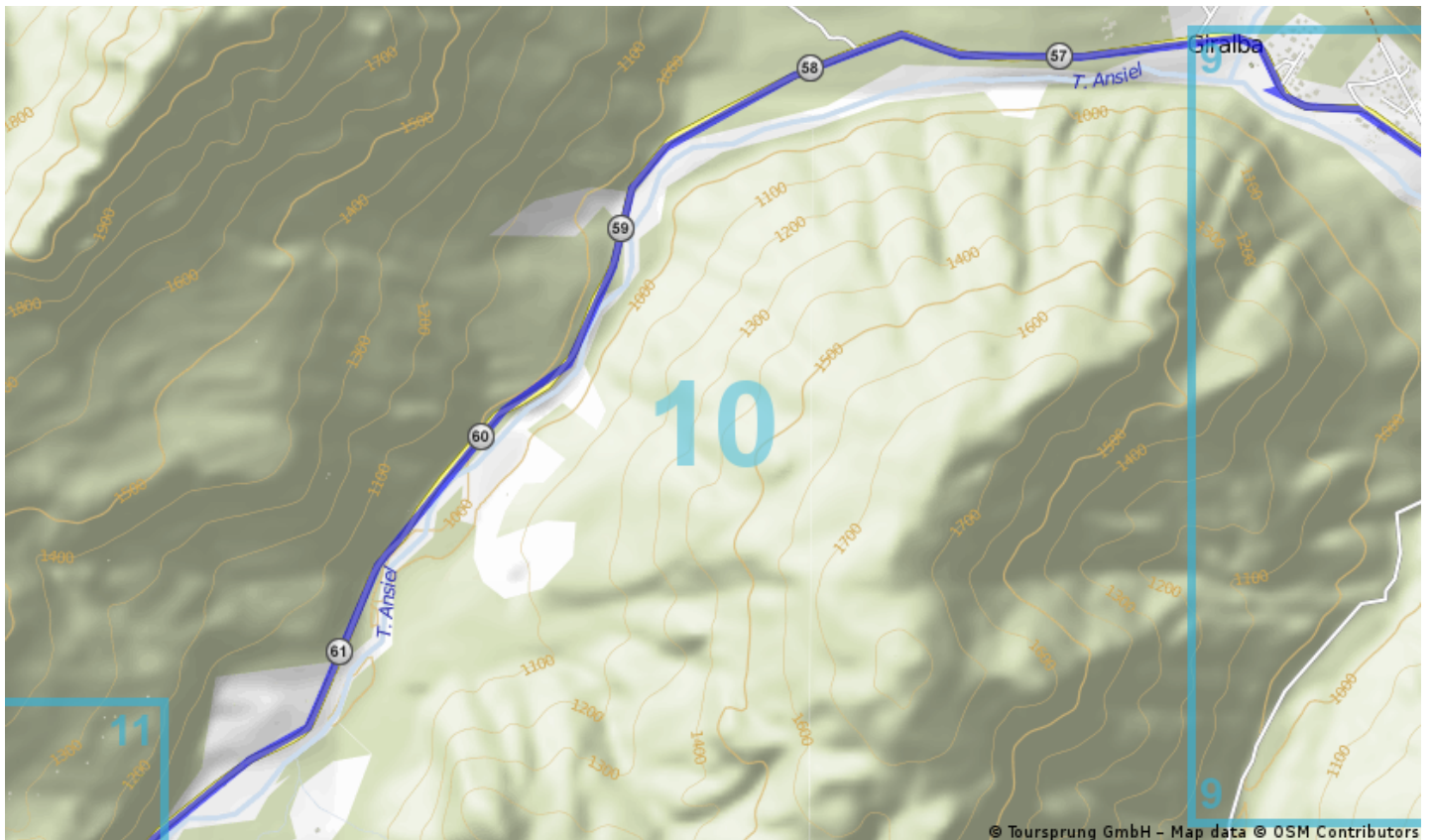




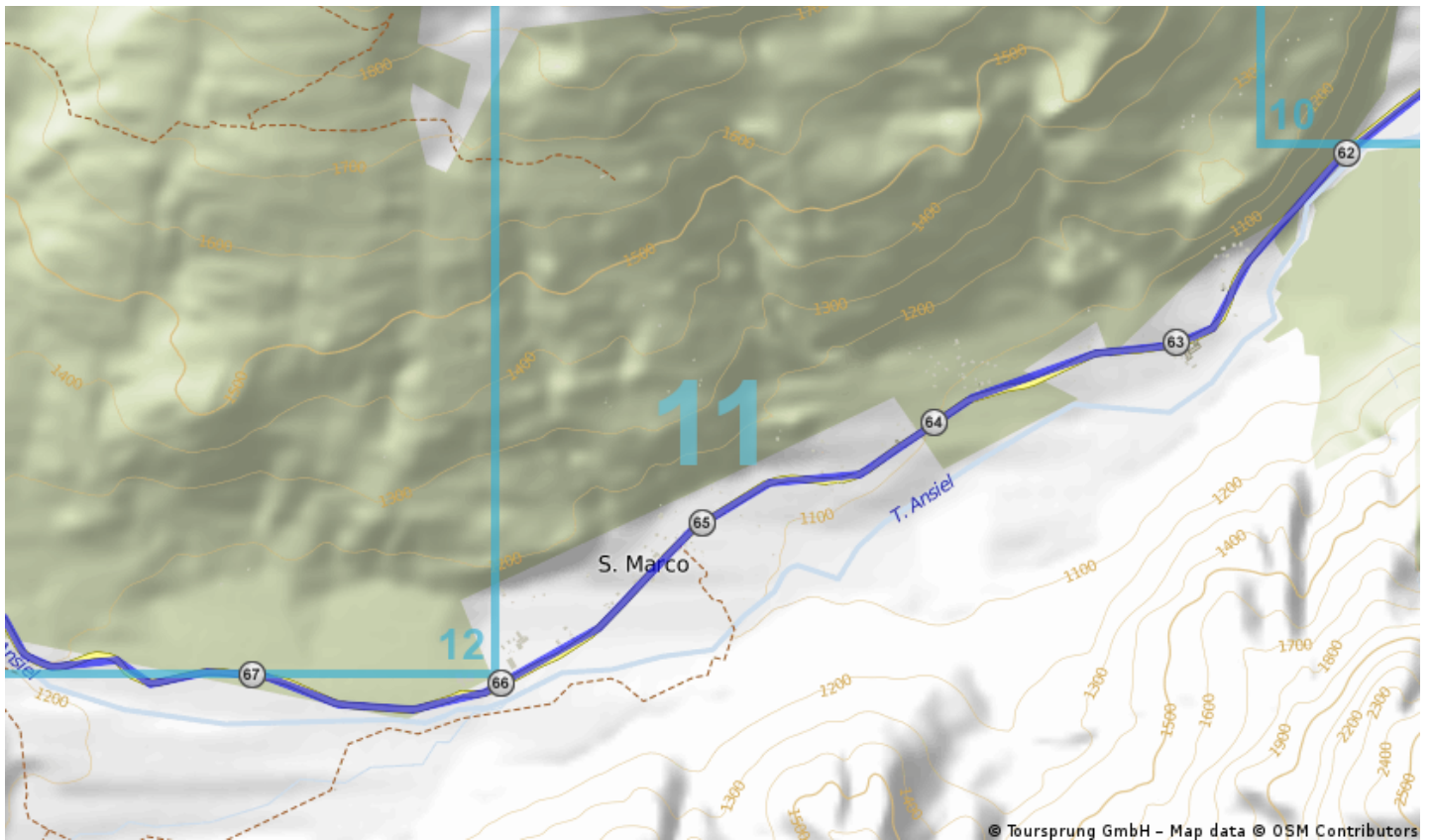
Map 7 / 31

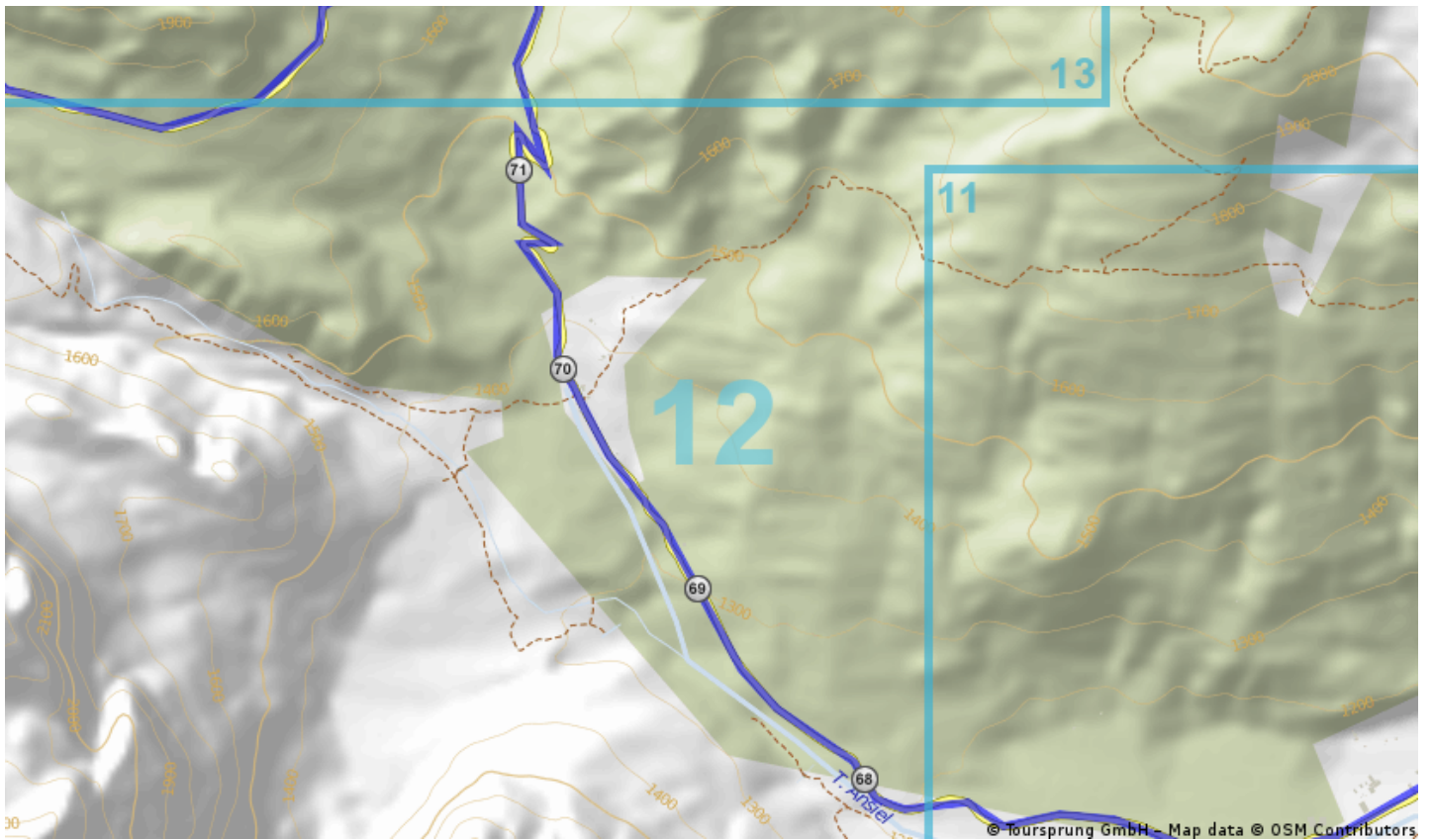




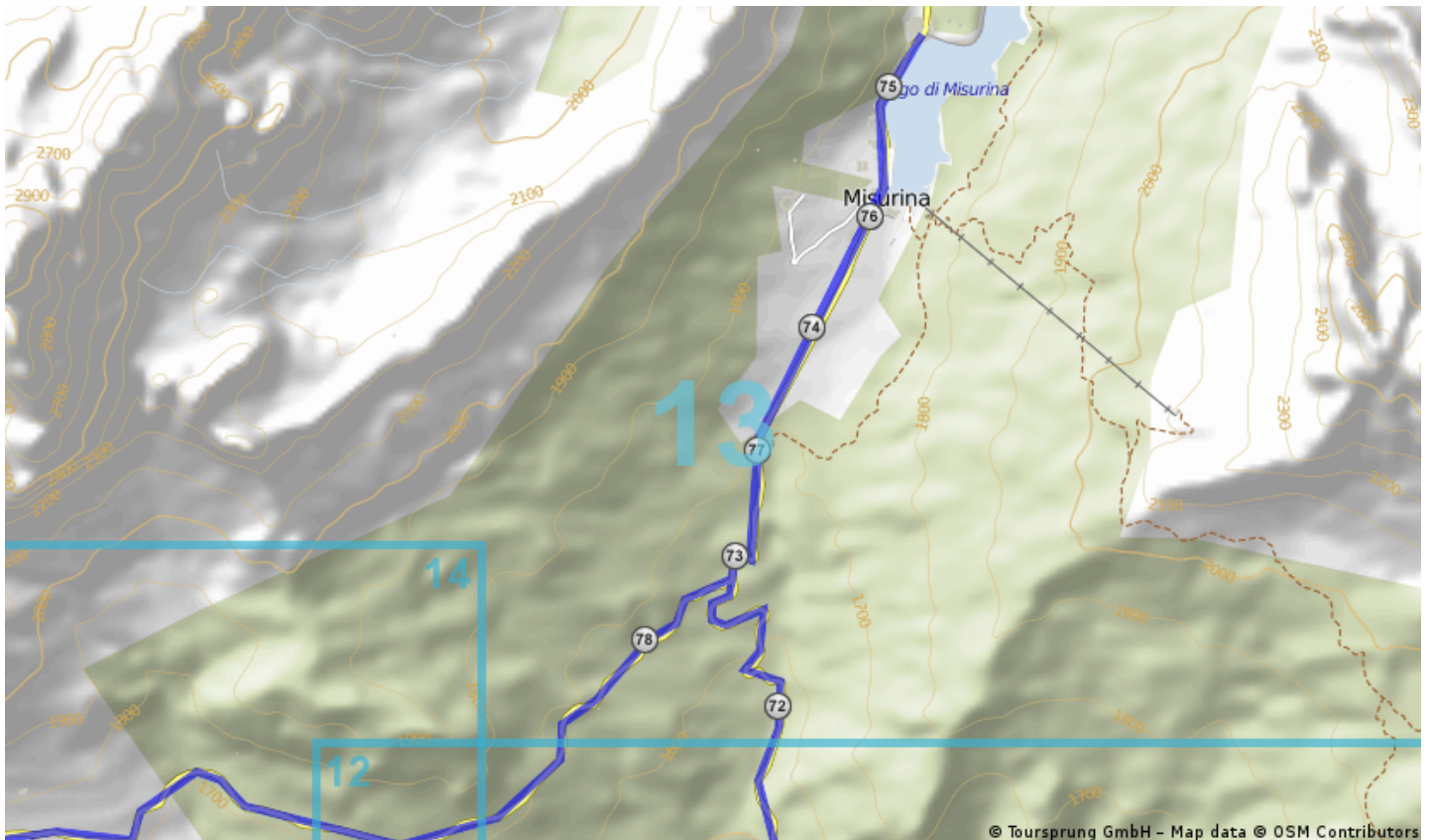


Map 10 / 31

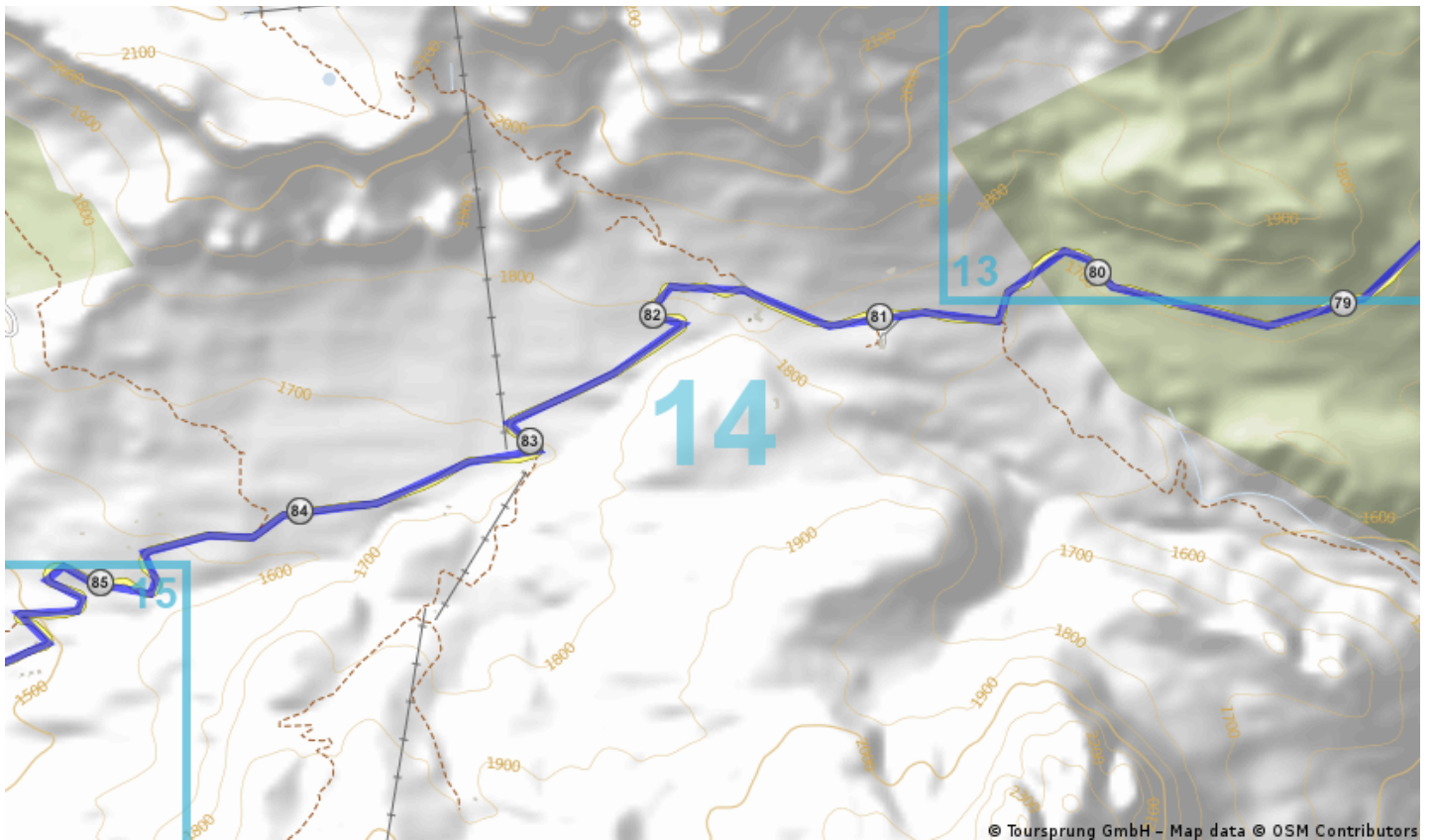


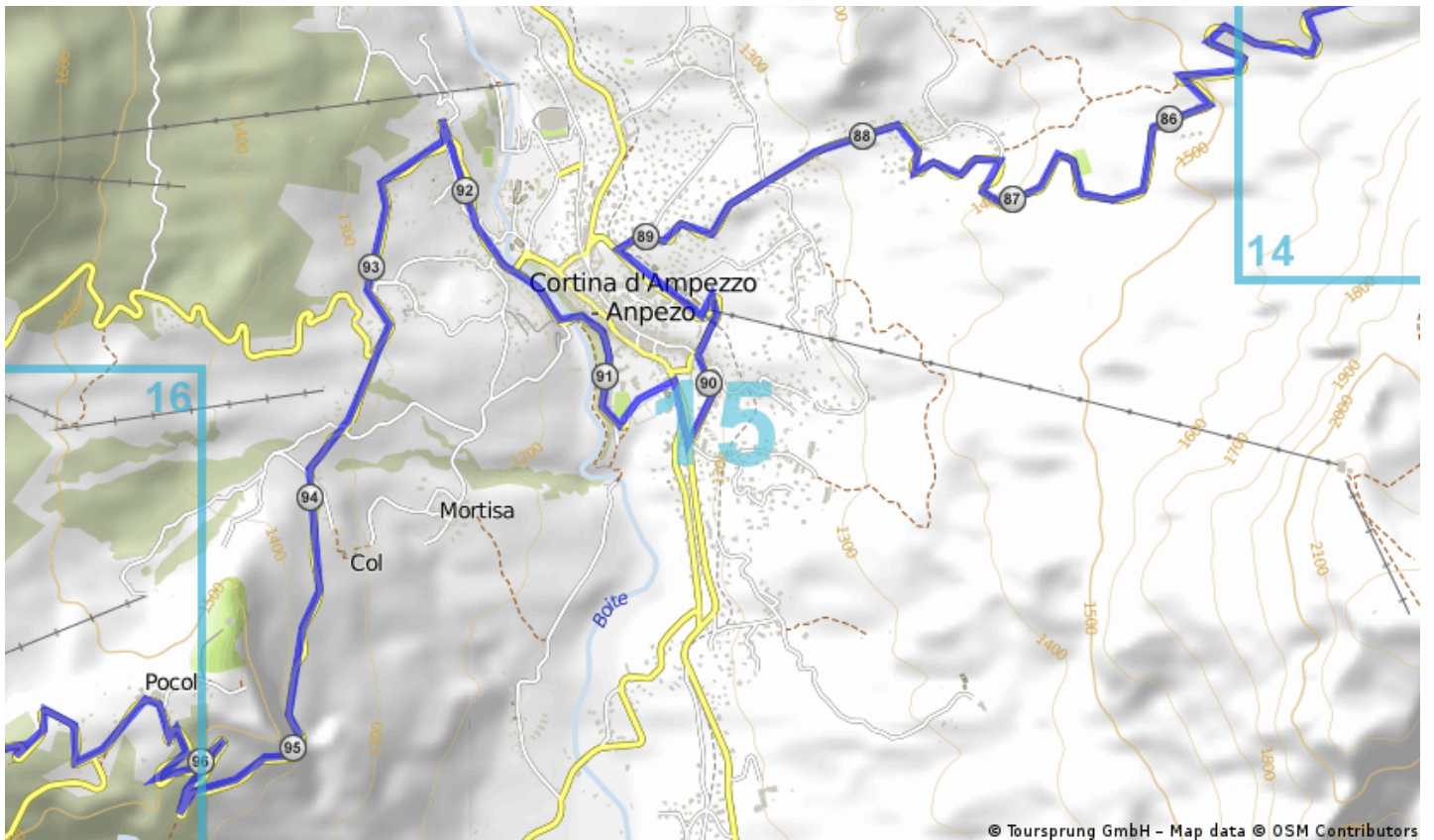


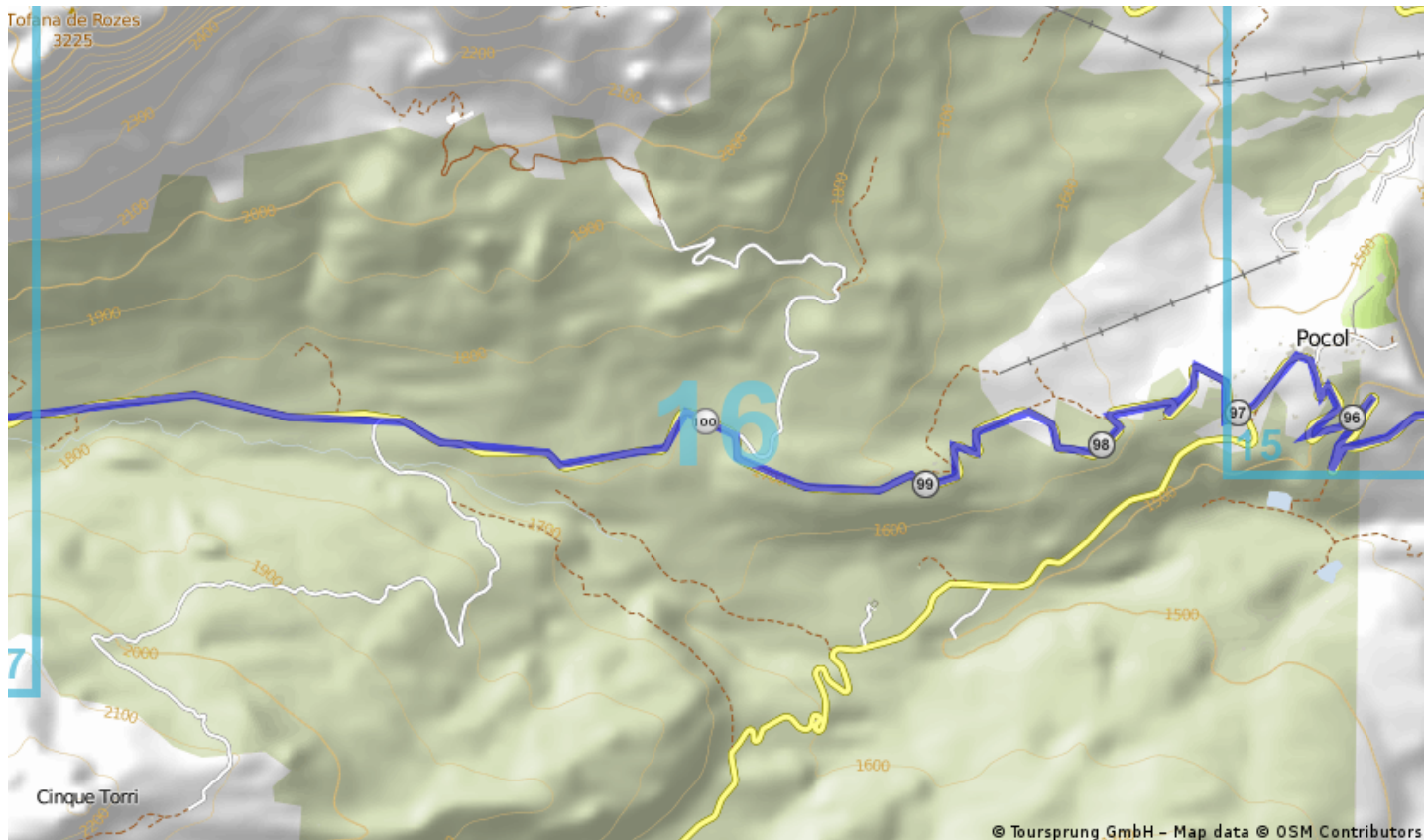
Map 12 / 31

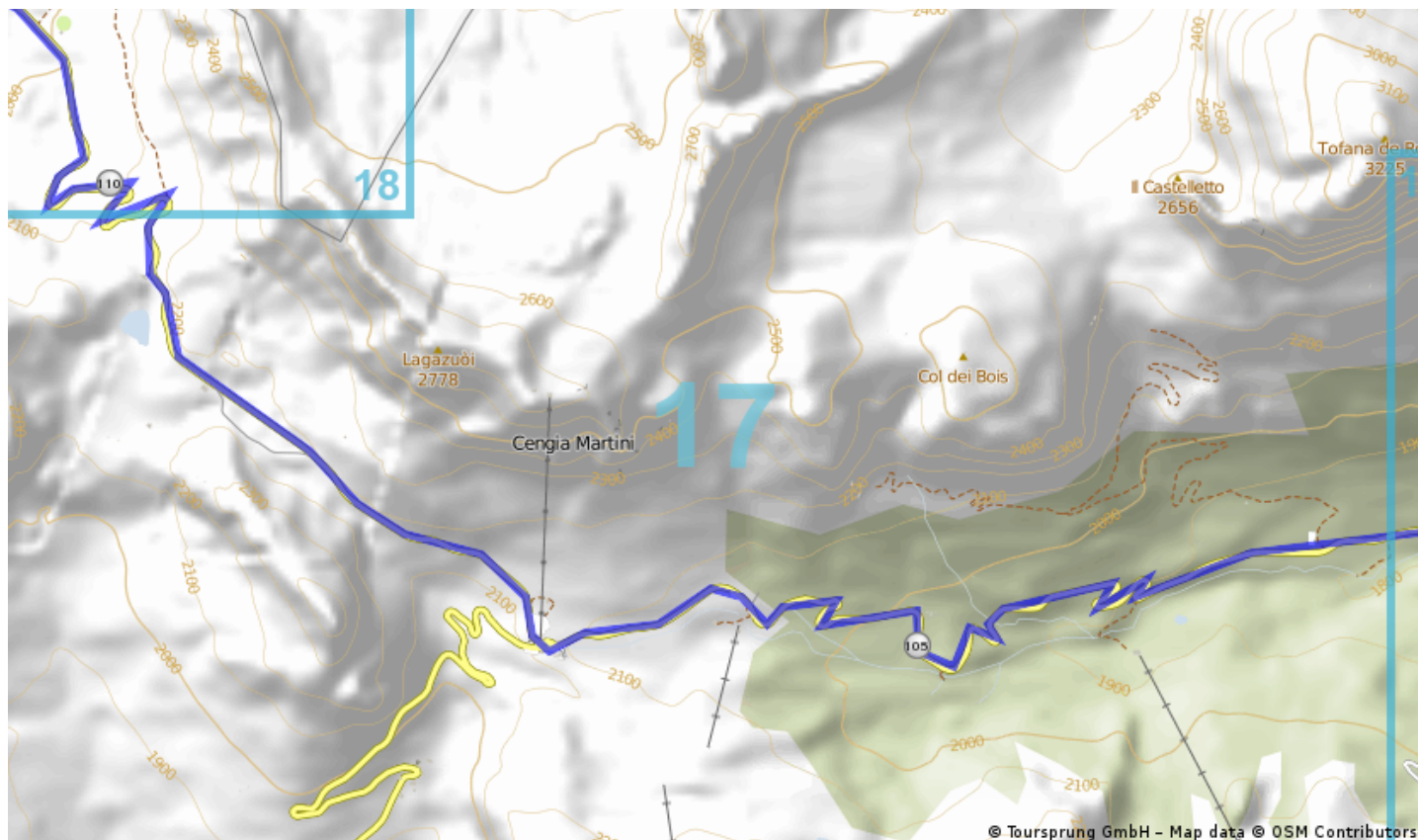


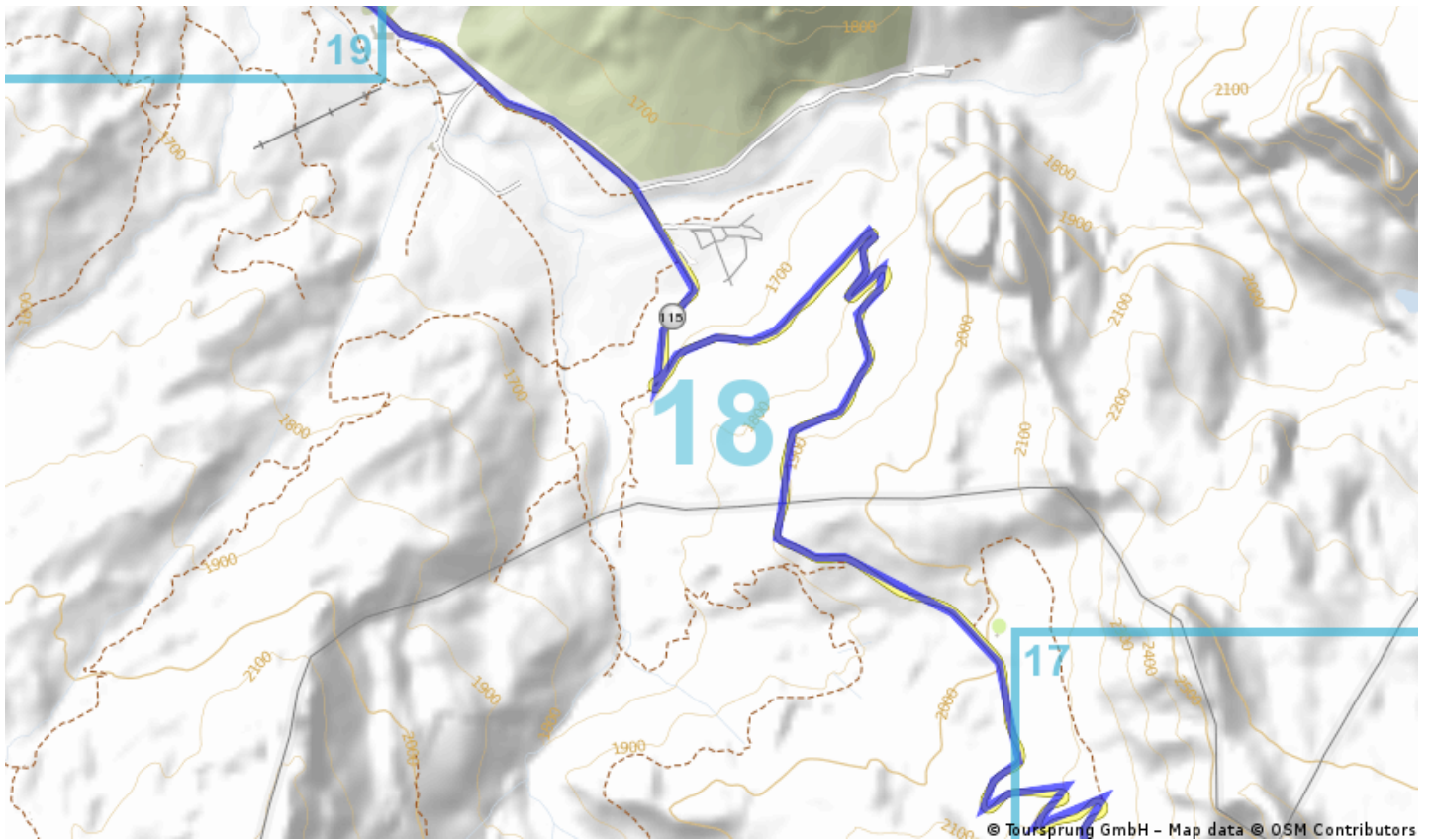
Map 13 / 31



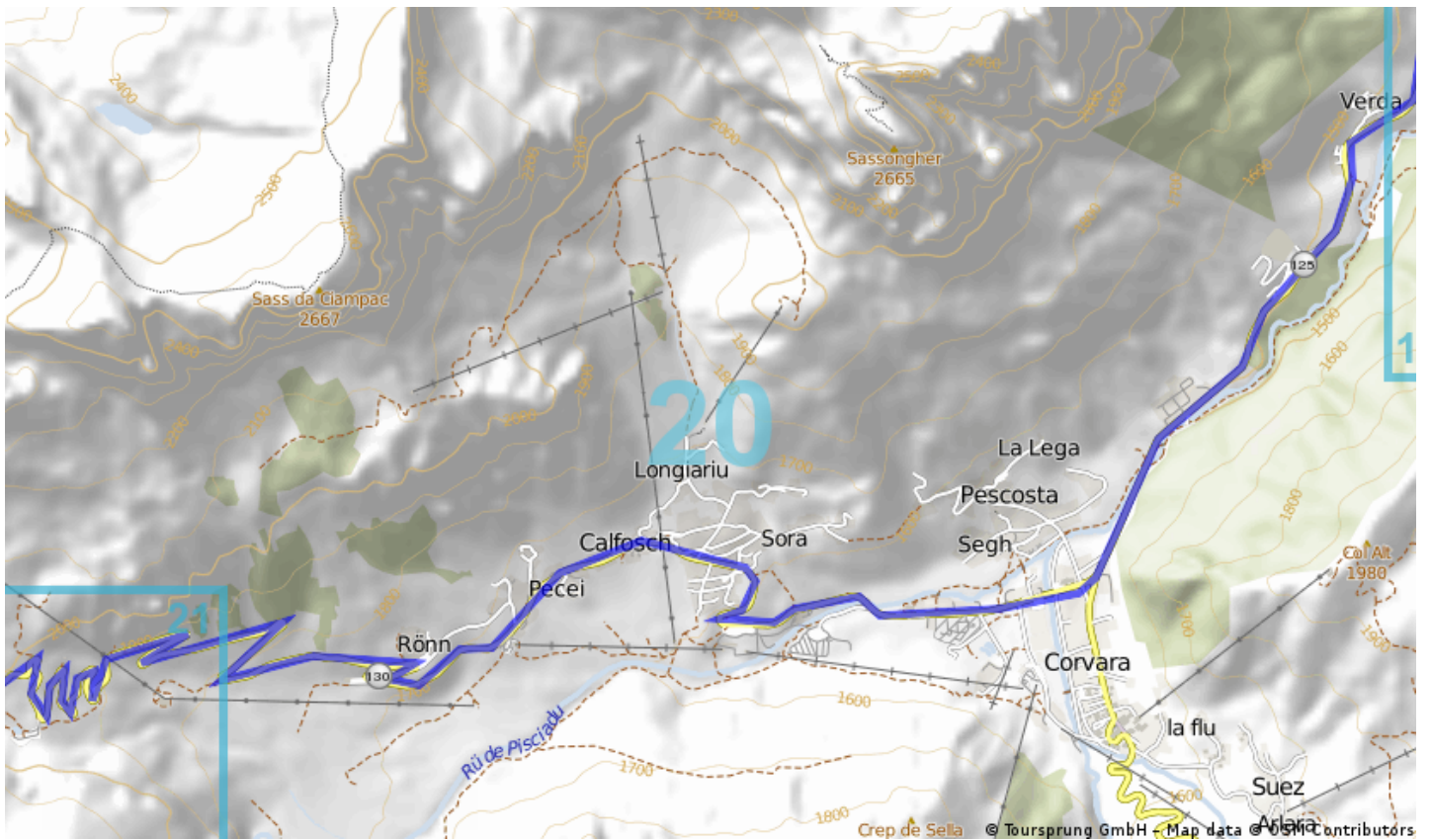




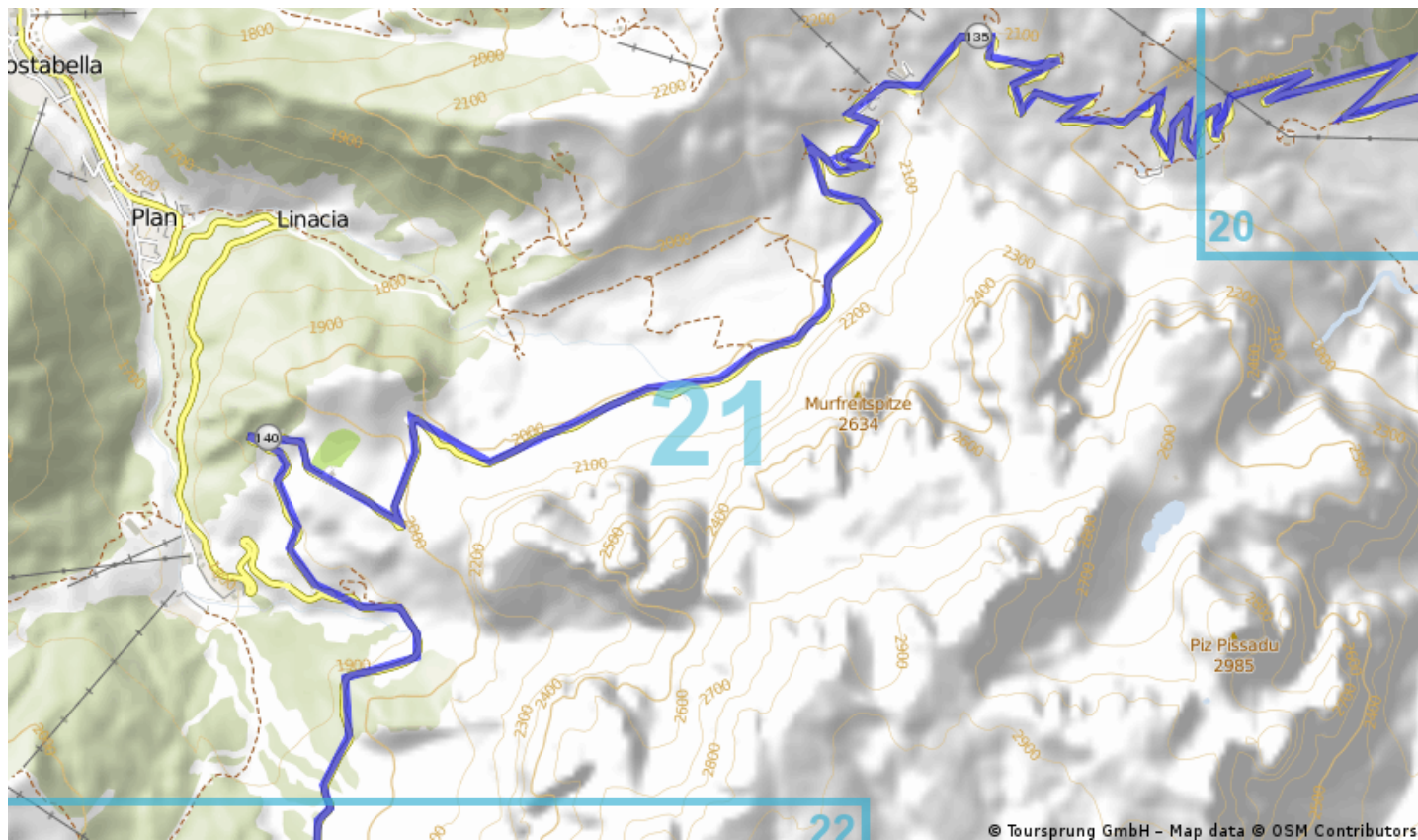




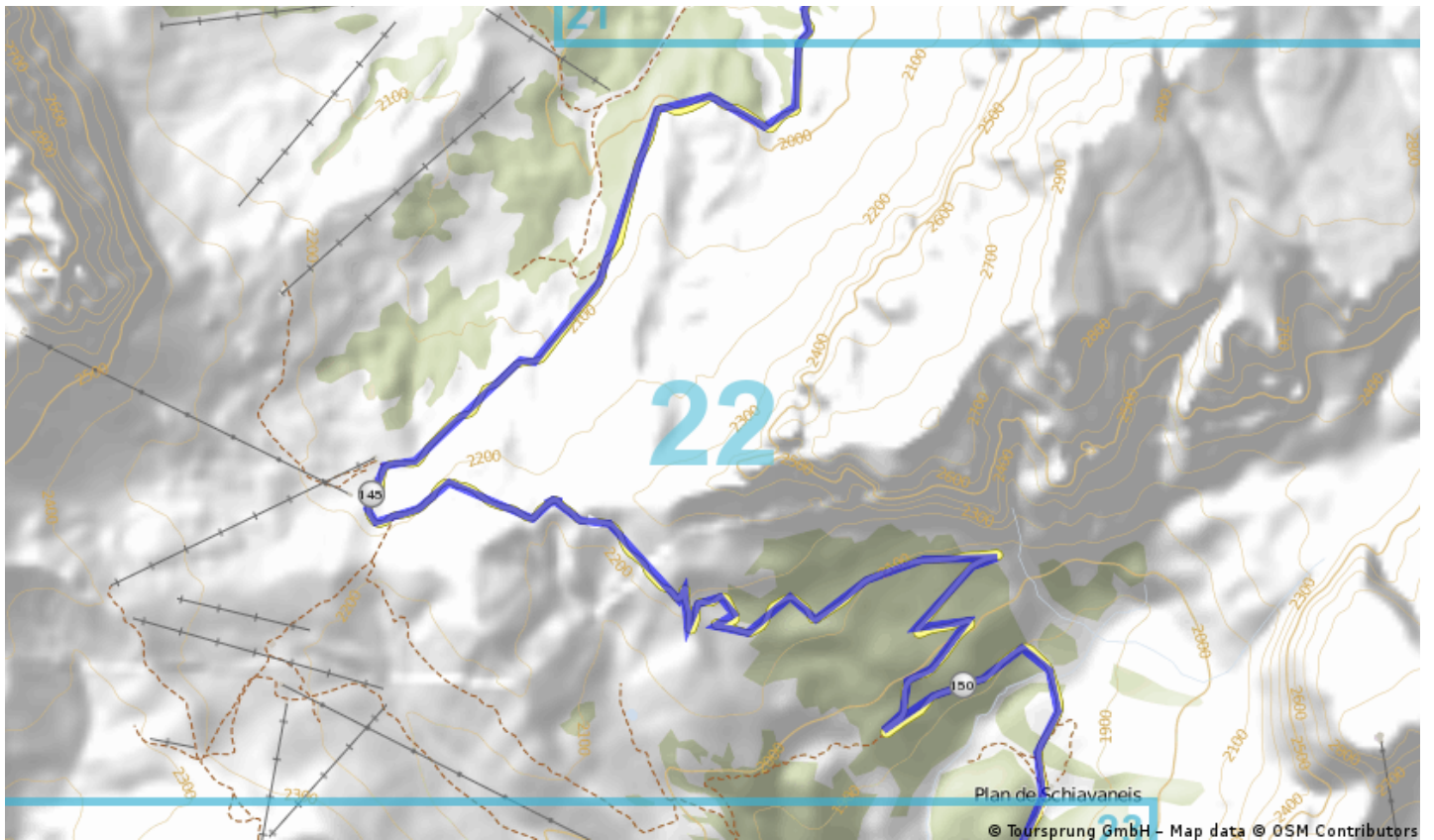


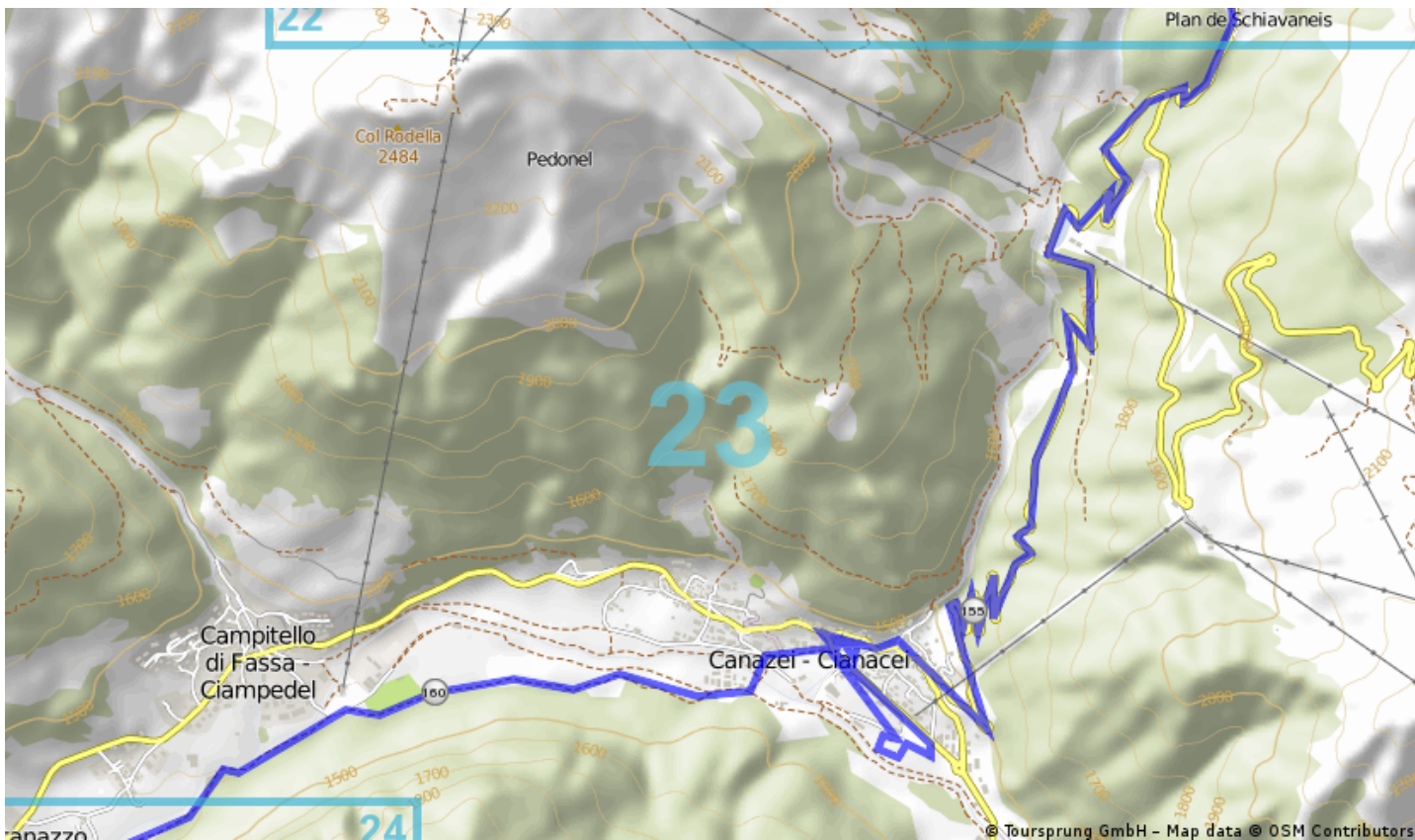


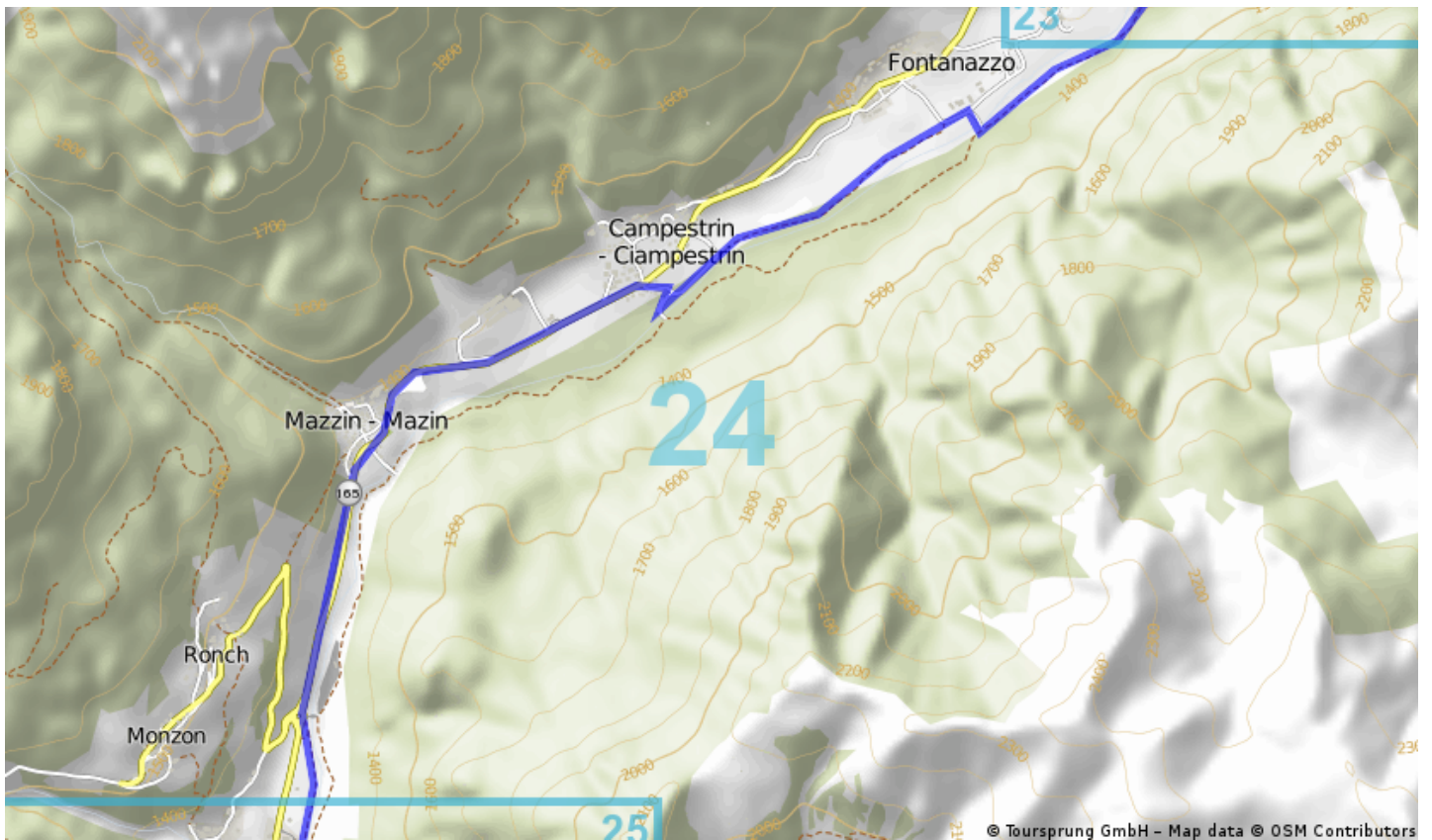
Map 20 / 31



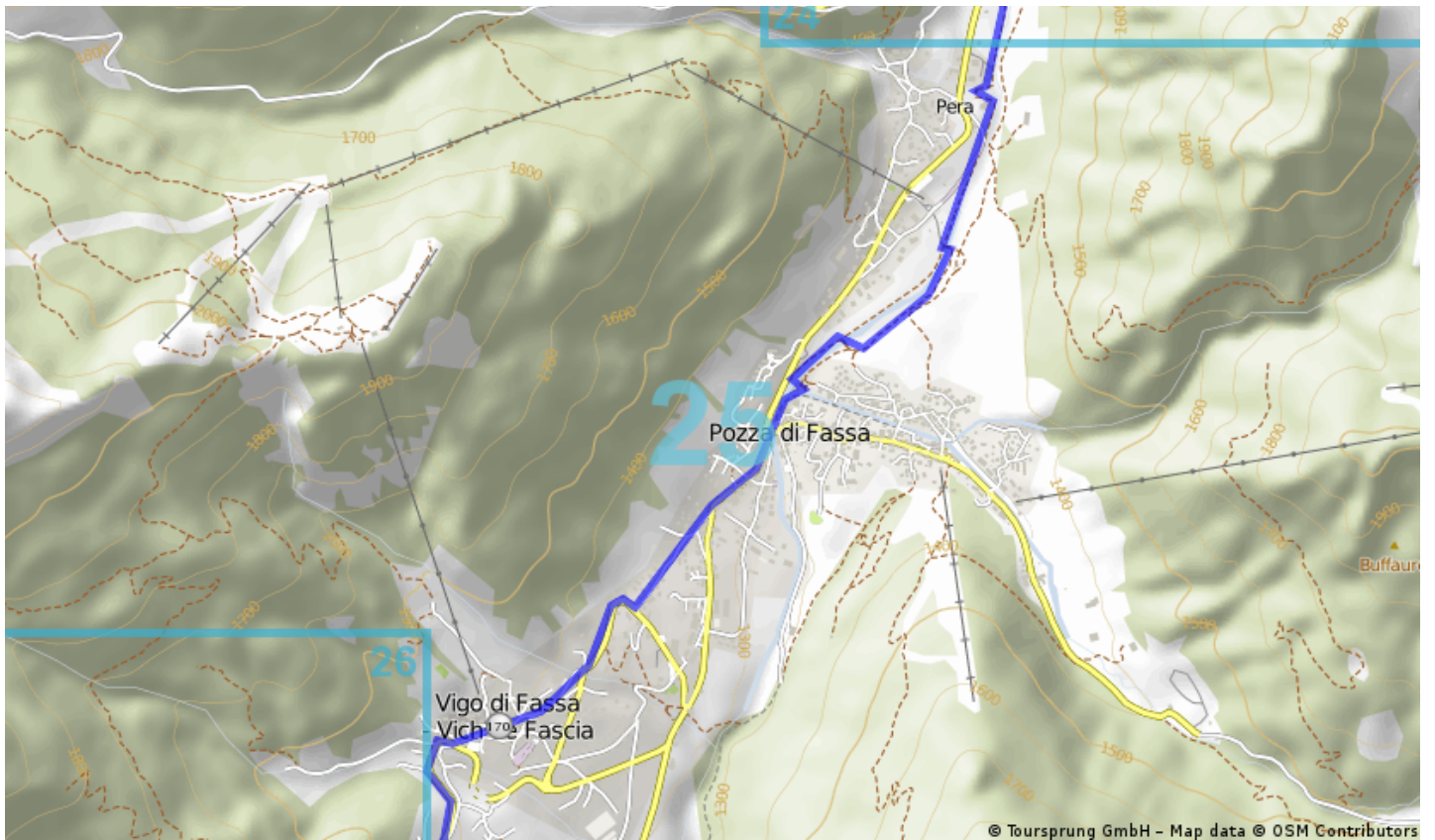
Map 21 / 31

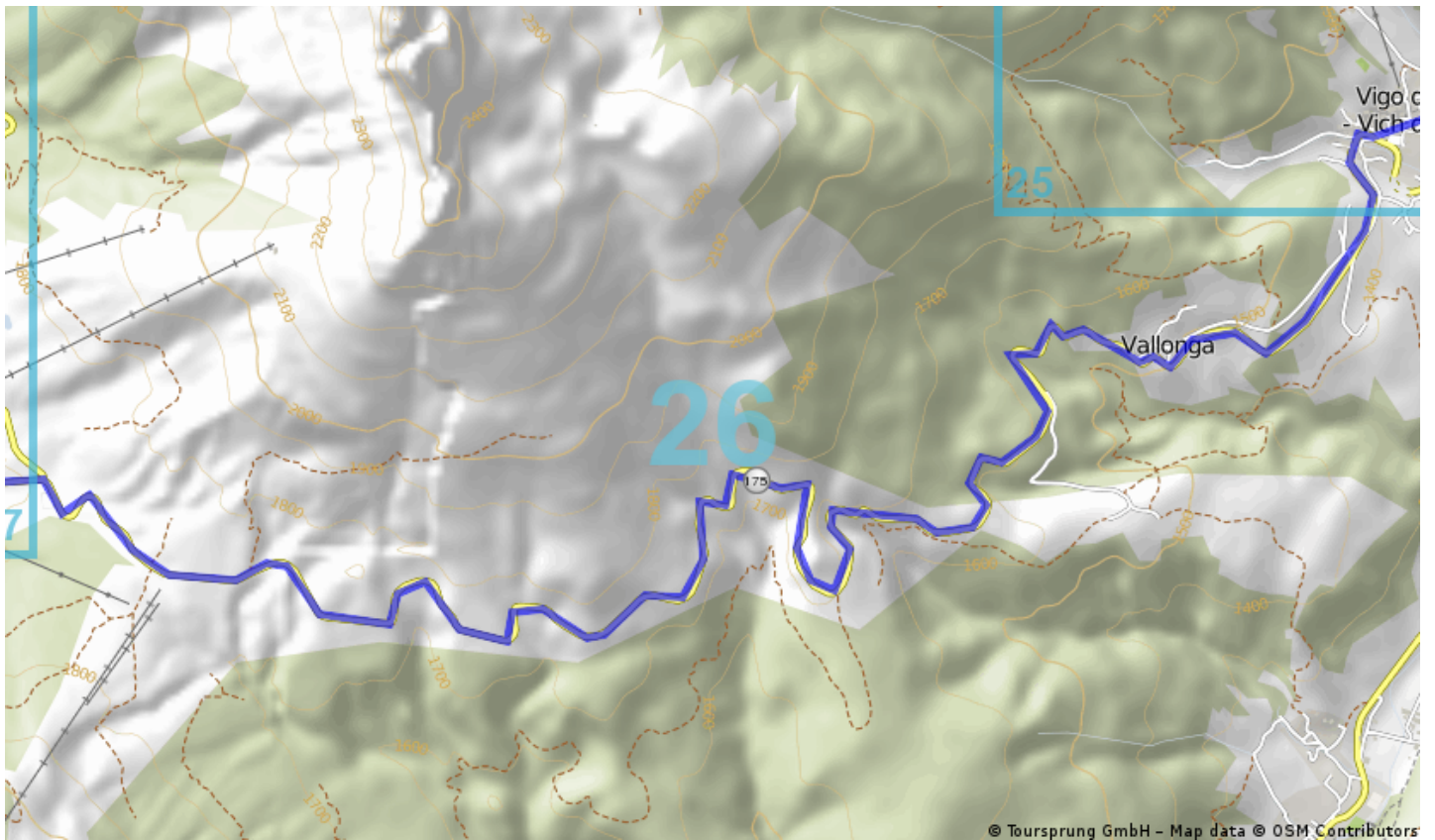


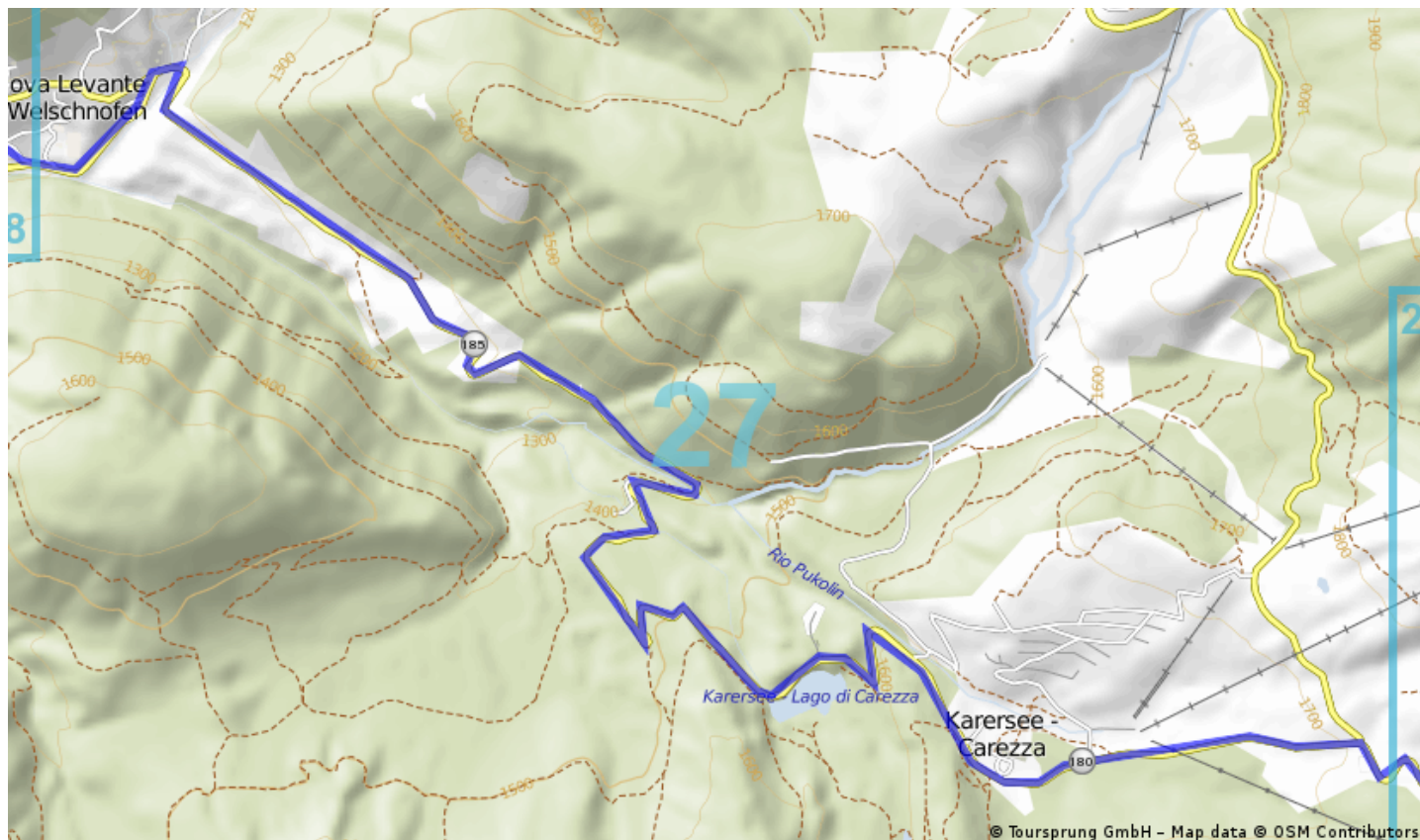


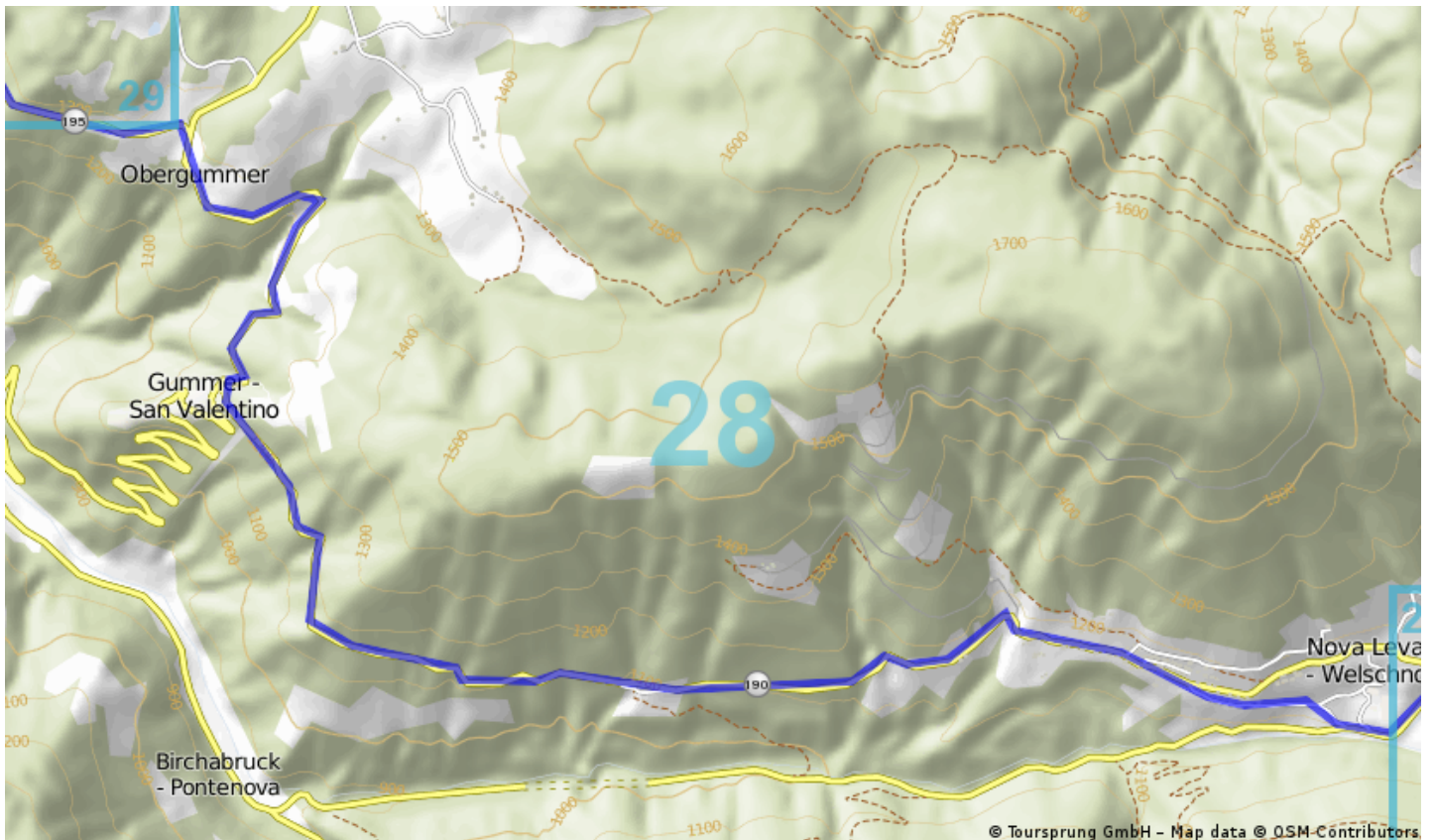


Map 24 / 31

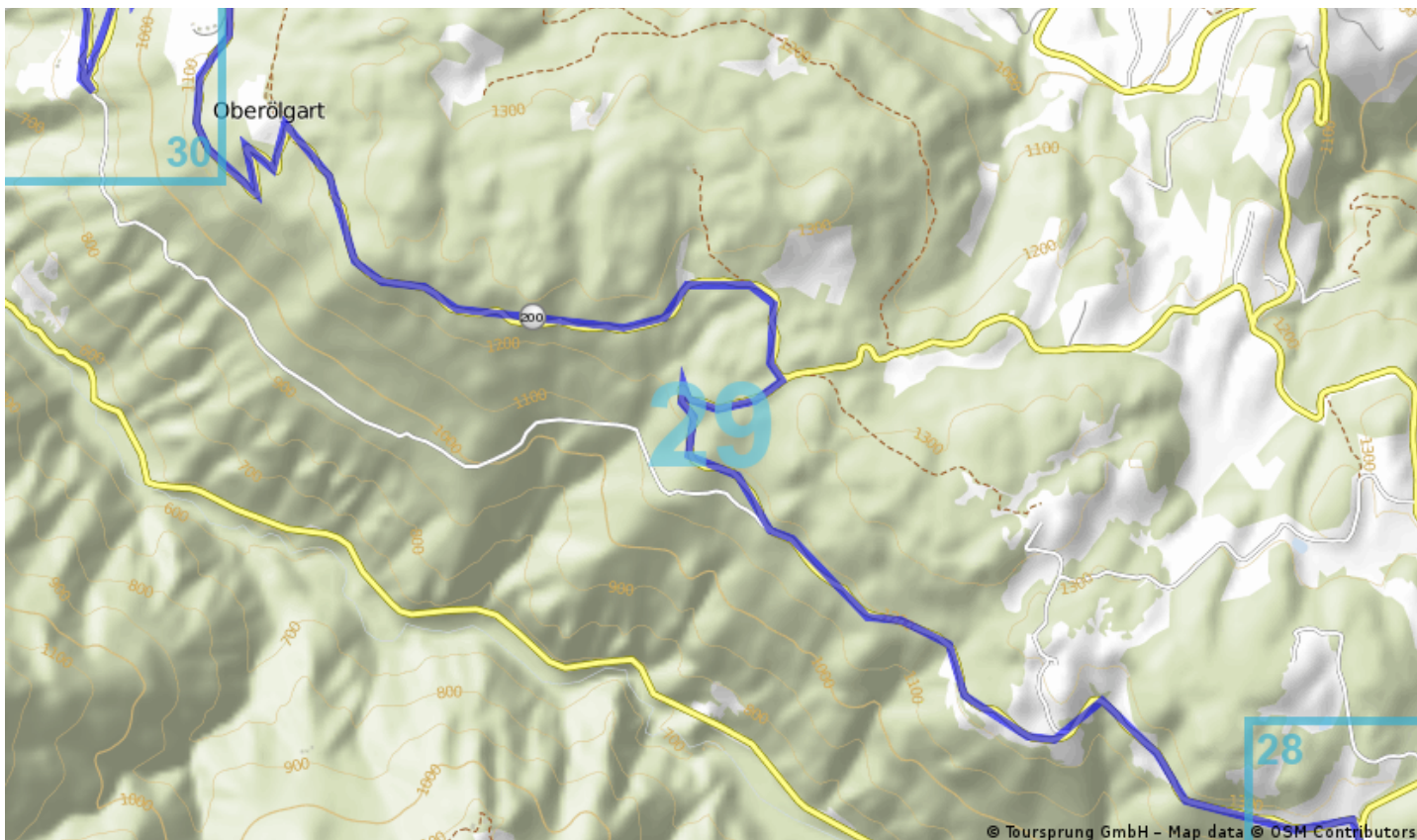




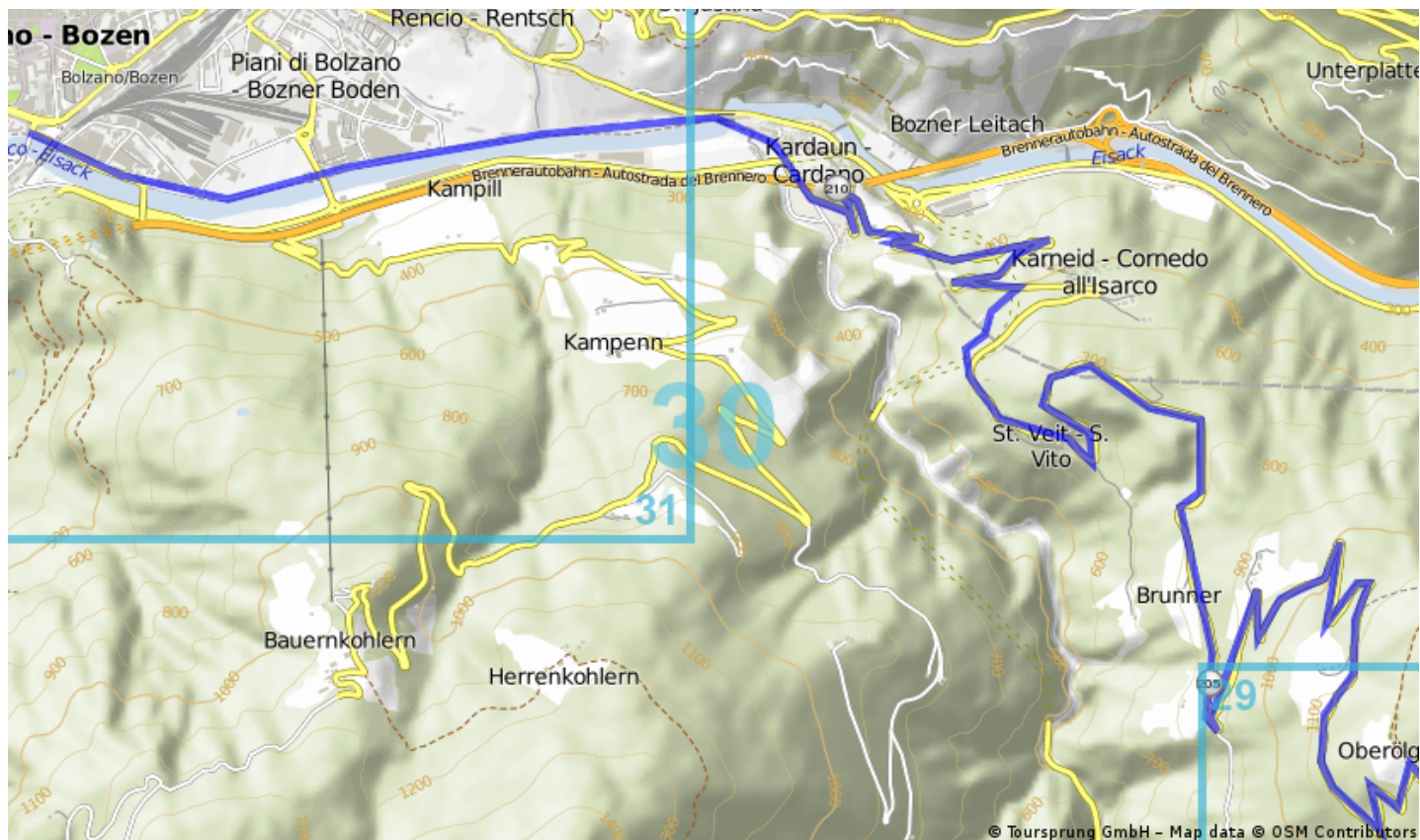




Map 28 / 31



Map 29 / 31



Map 30 / 31



