



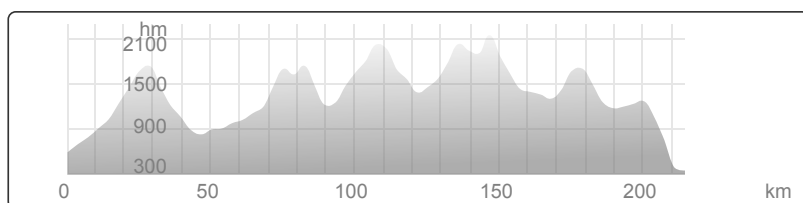
Opens route in mobile
browser or app

Through the Dolomites (from East to West)

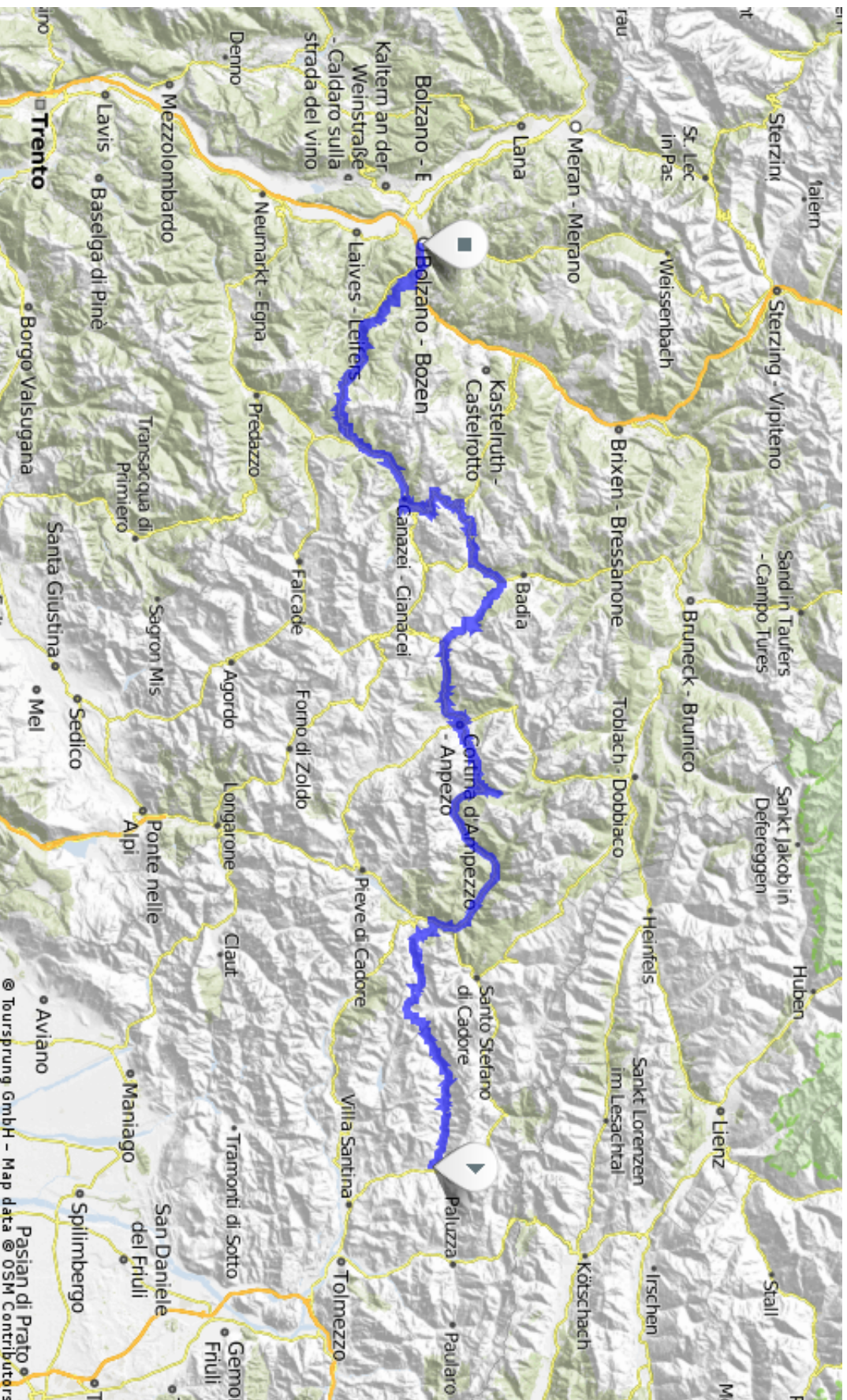
by ItalyCyclingGuide

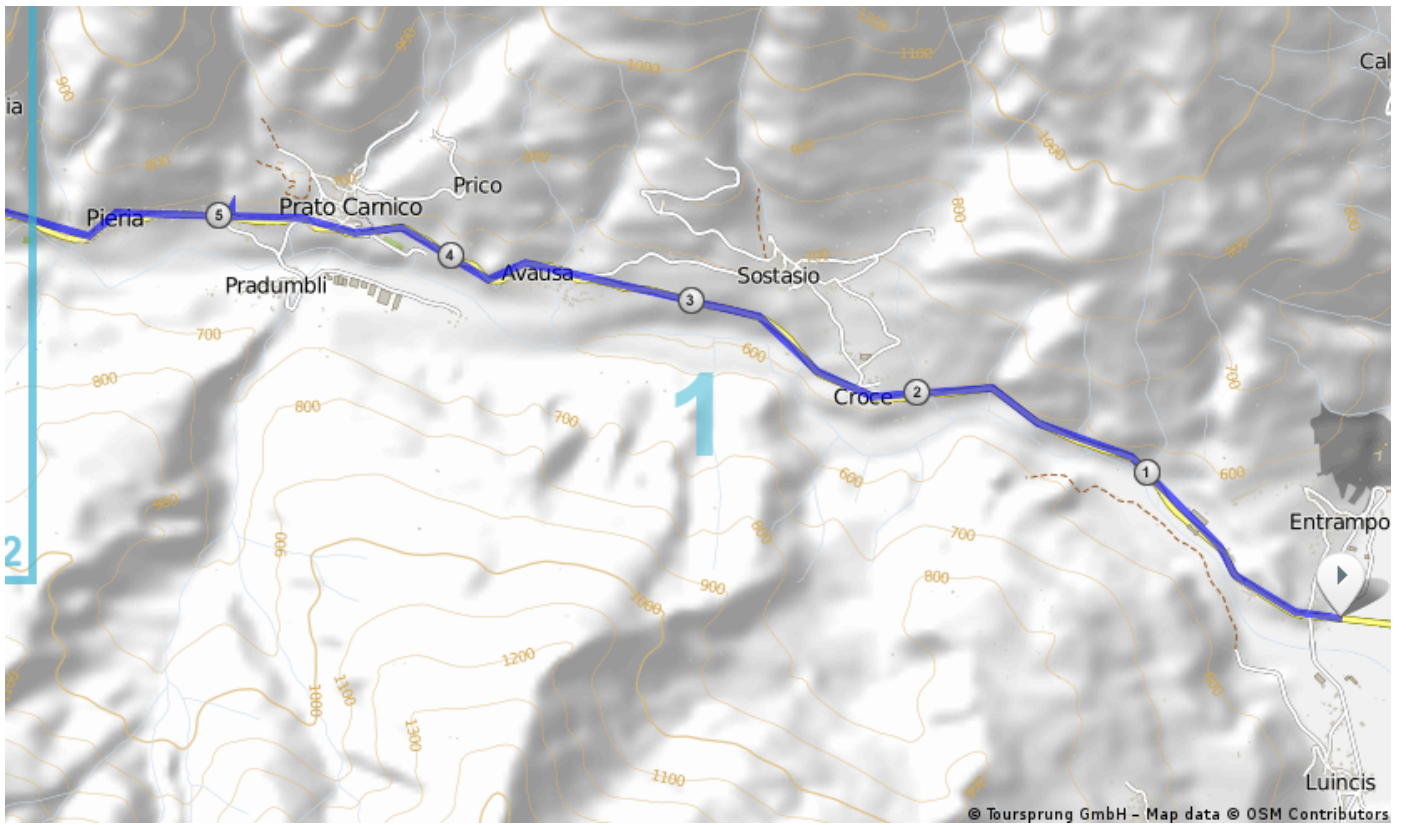
A cycle touring route through the Italian Dolomites starting in the Friulian Dolomites and ending in Bolzano (Bozen) and taking in some of the classic Italian passes including a section of the Sella Ronda. For a detailed guide please go to italy-cycling-guide.info

DISTANCE:	214 km
TOTAL VERTICAL CLIMB:	5410 hm
SURFACE:	Paved
CATEGORY:	A-to-B



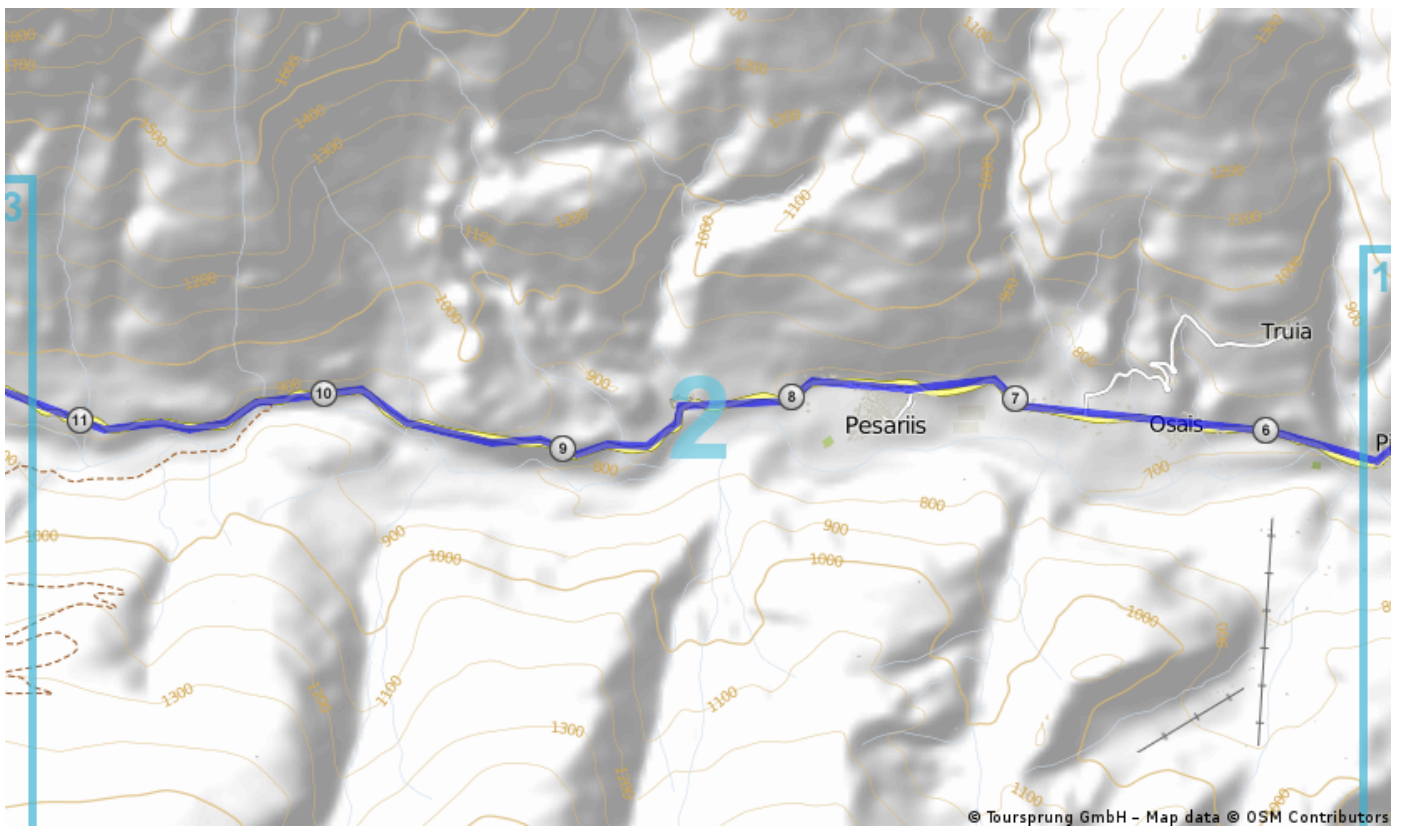
Route Overview





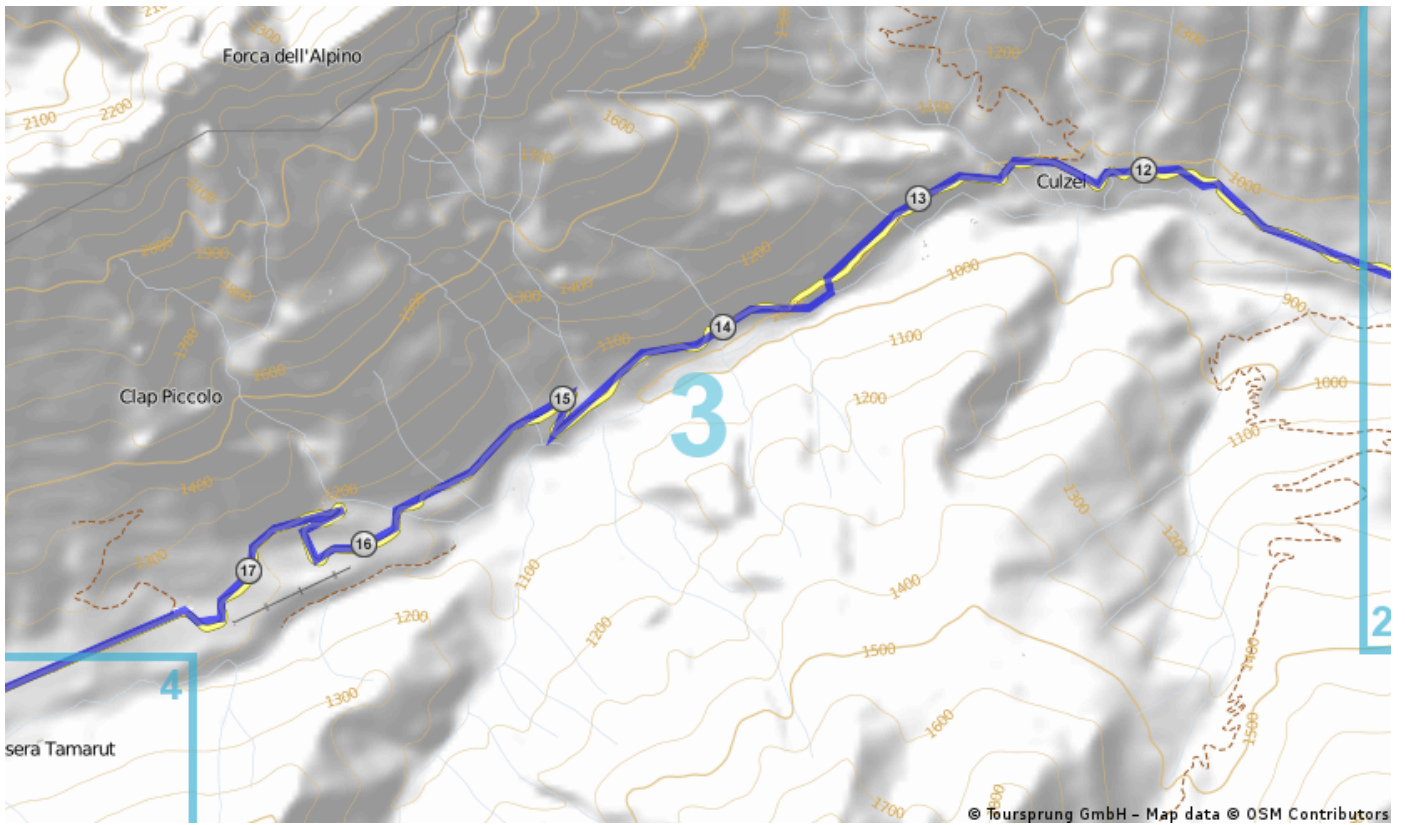
© Toursprung GmbH - Map data © OSM Contributors

Map 1 / 31

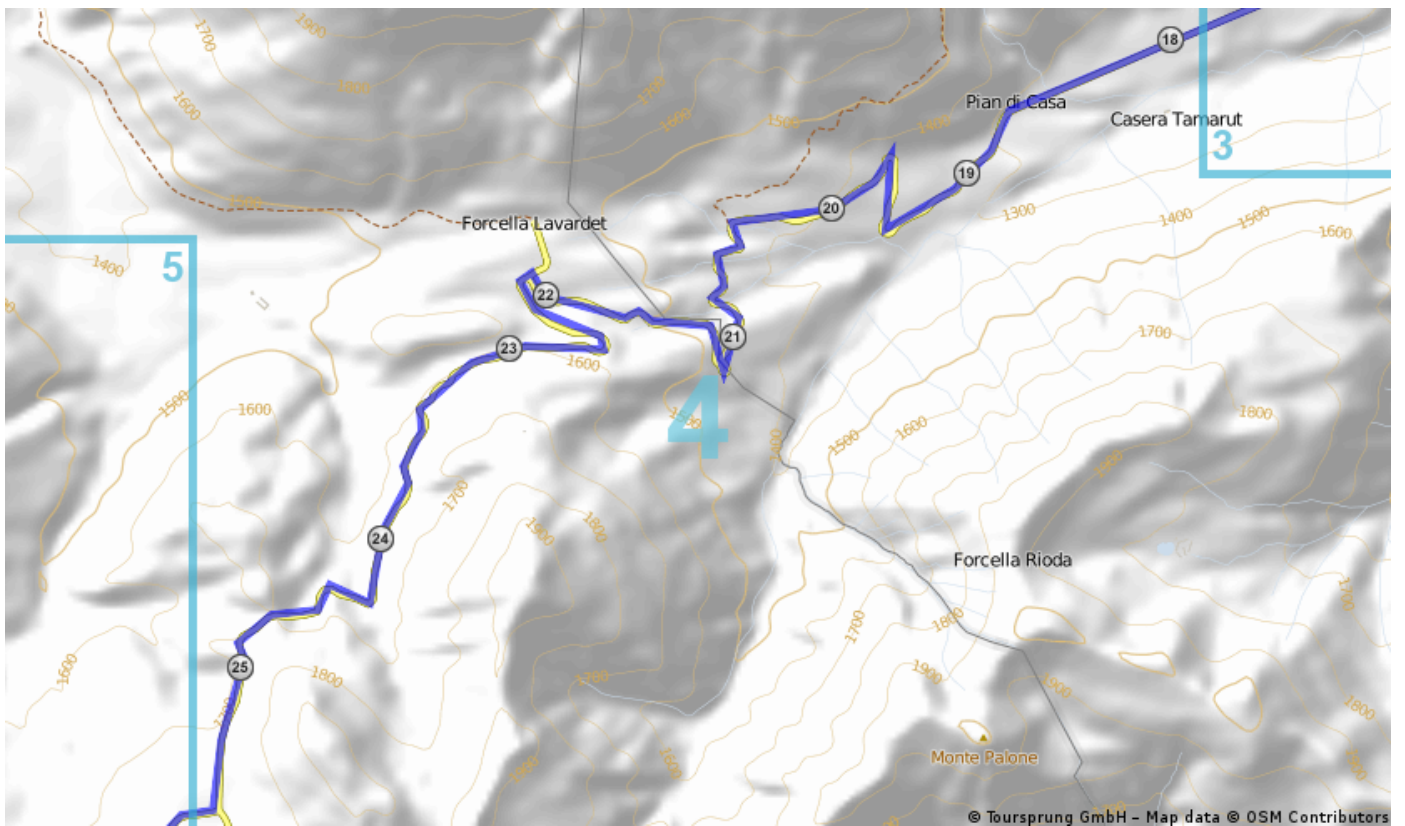


© Toursprung GmbH - Map data © OSM Contributors

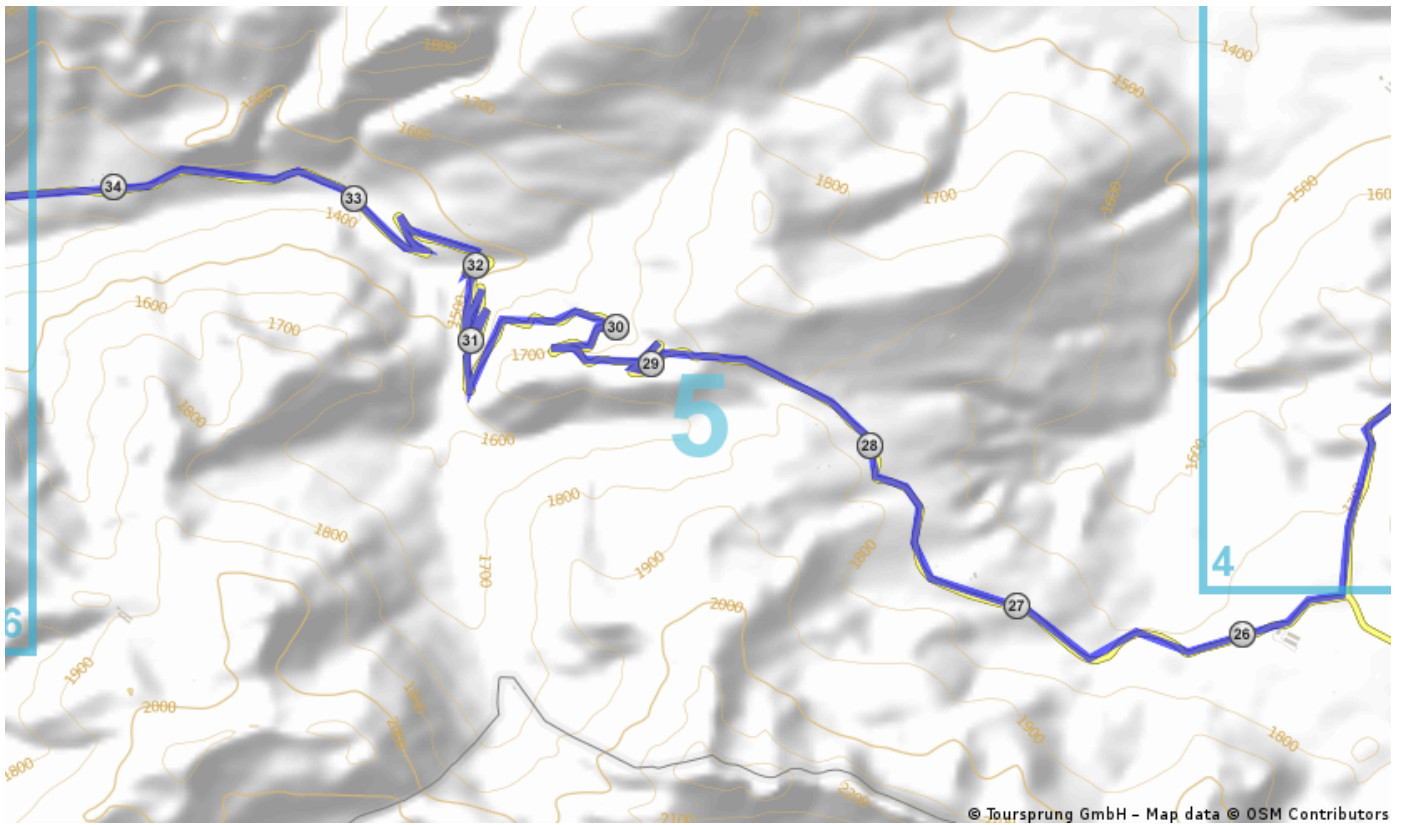
Map 2 / 31



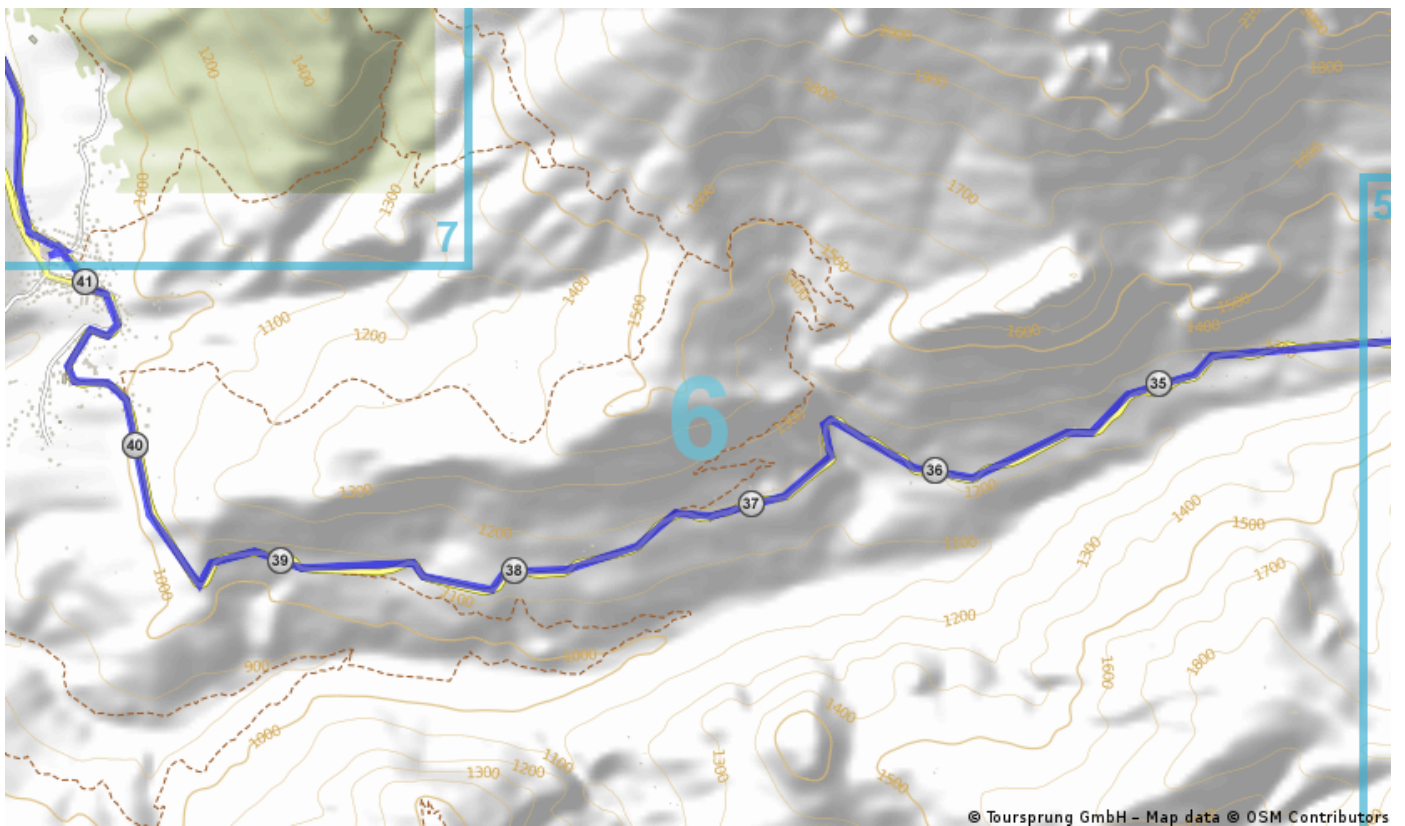
Map 3 / 31



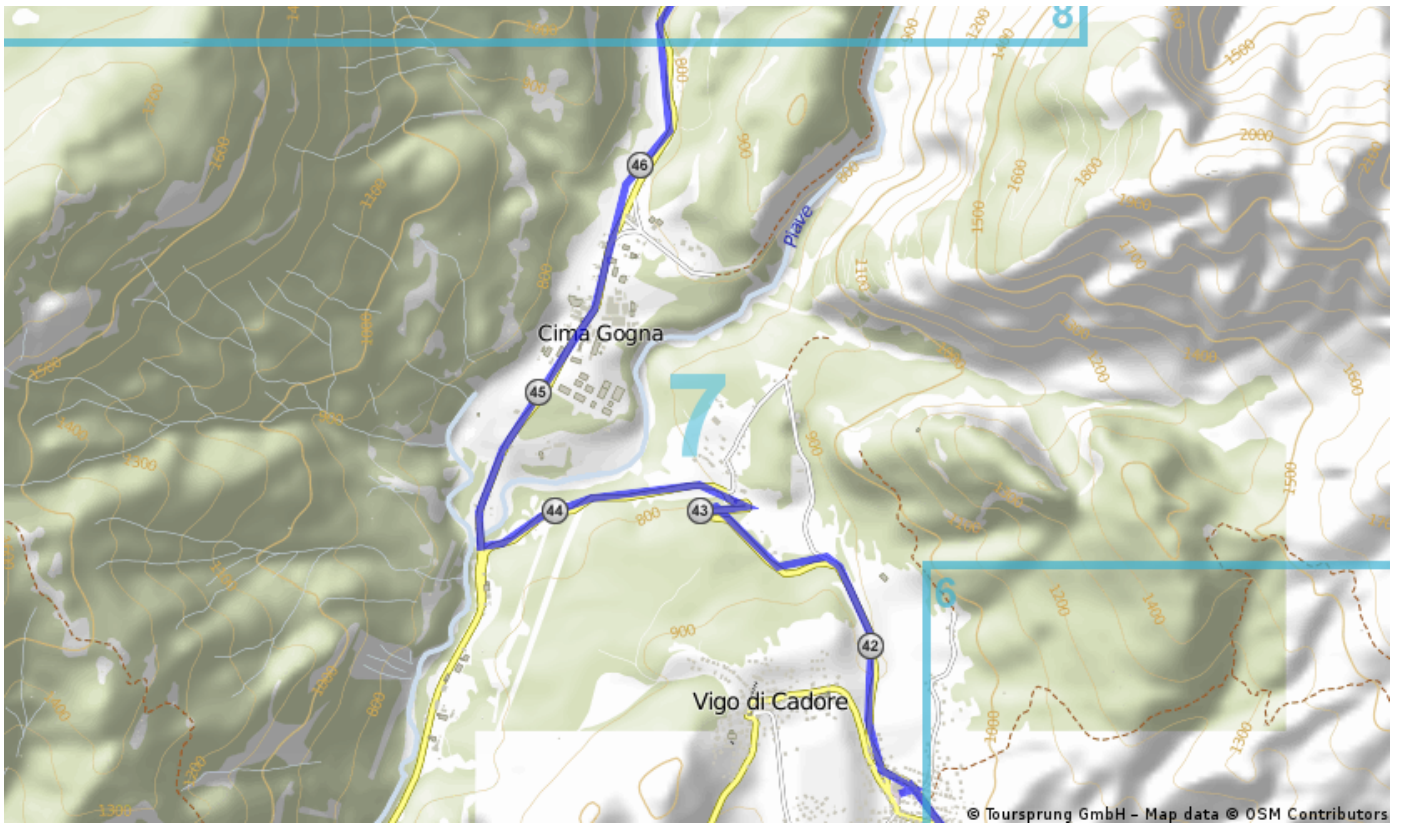
Map 4 / 31



Map 5 / 31



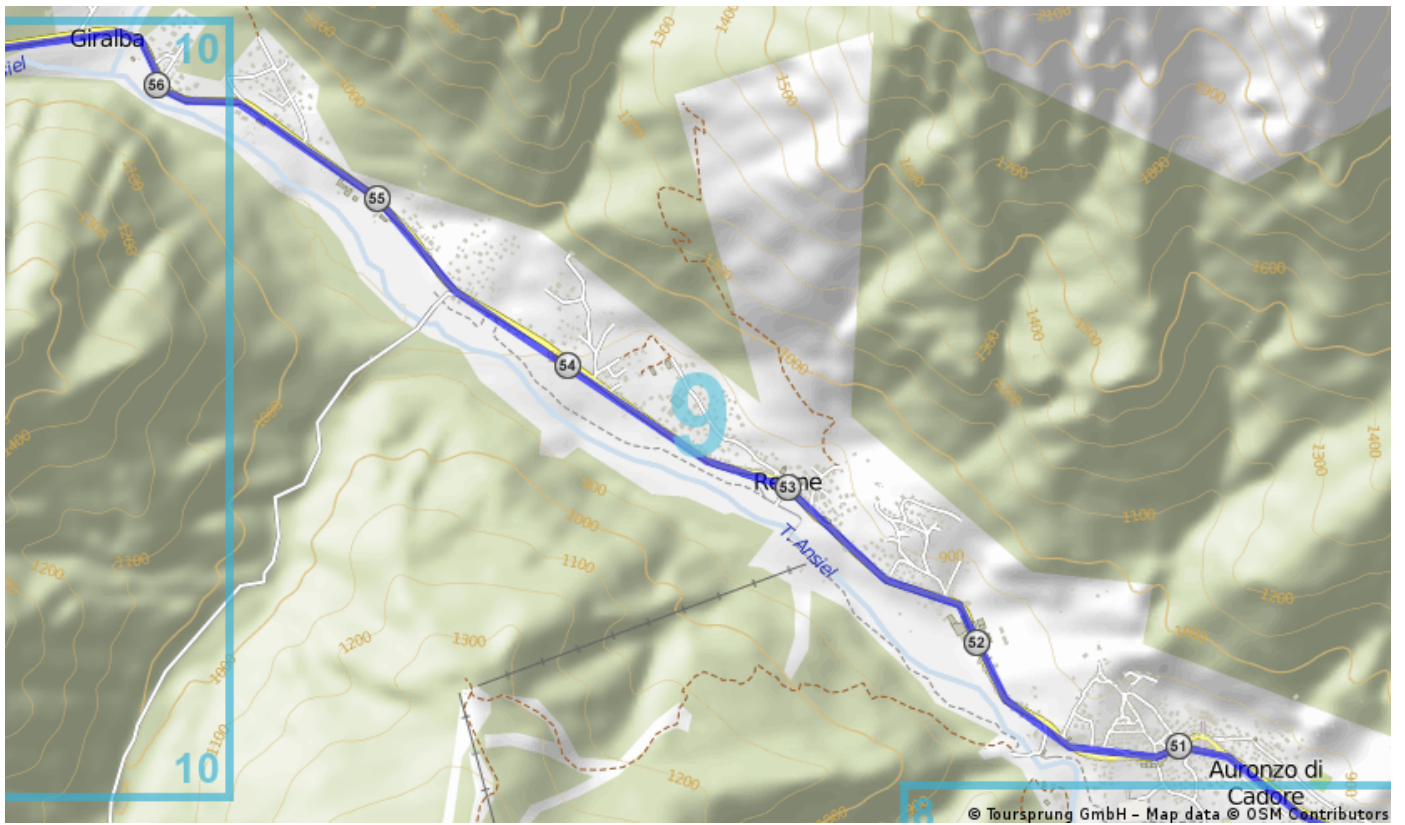
Map 6 / 31



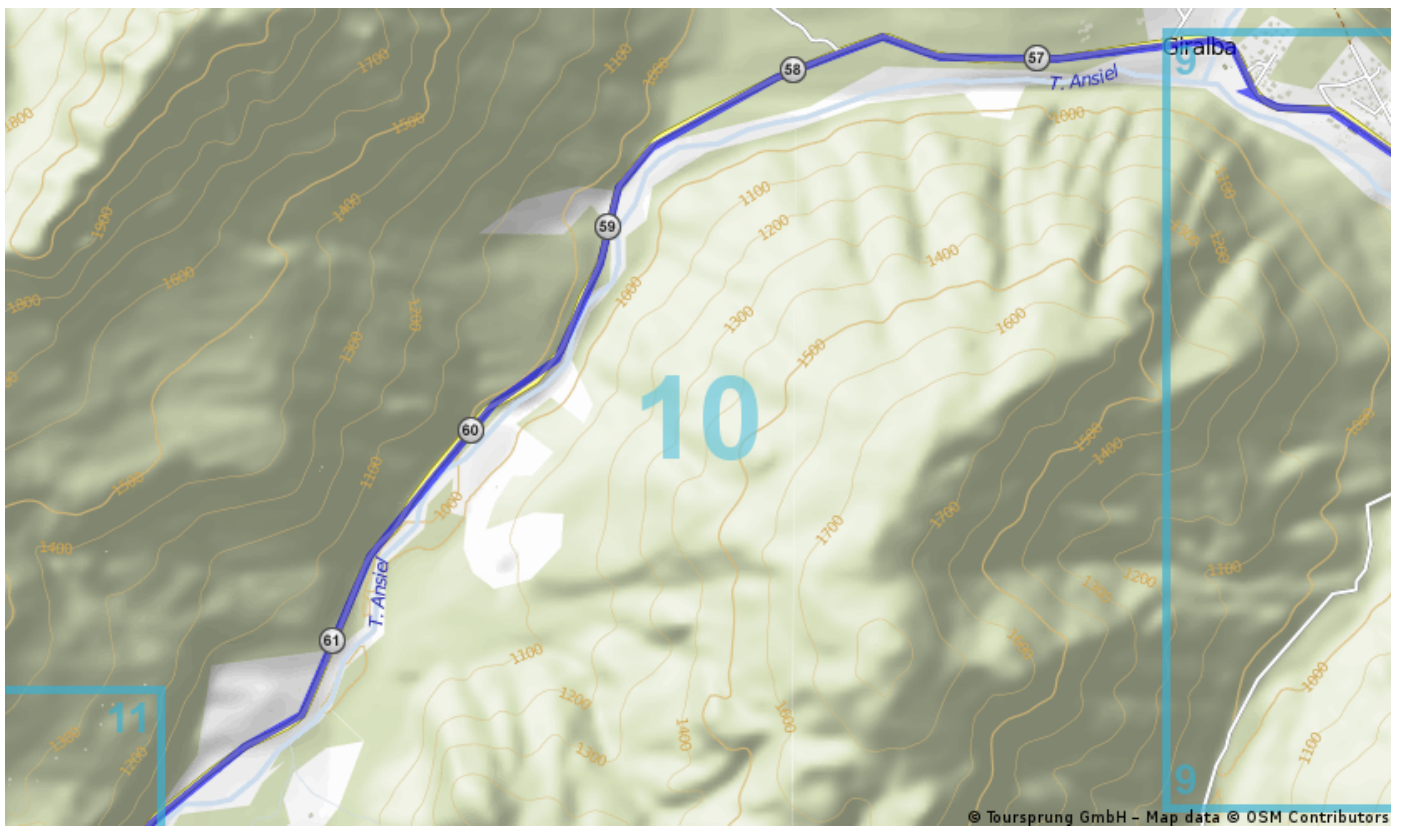
Map 7 / 31



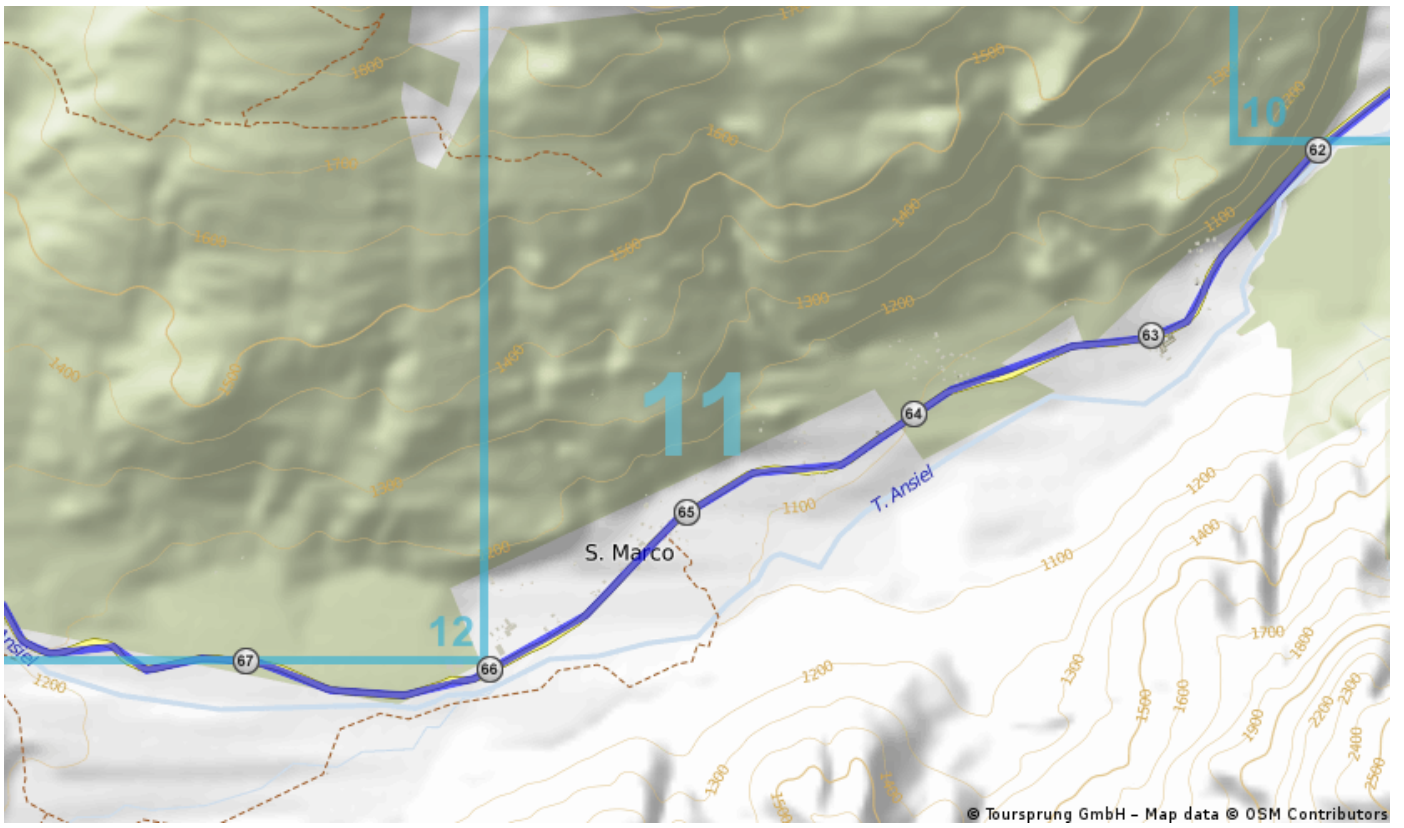
Map 8 / 31



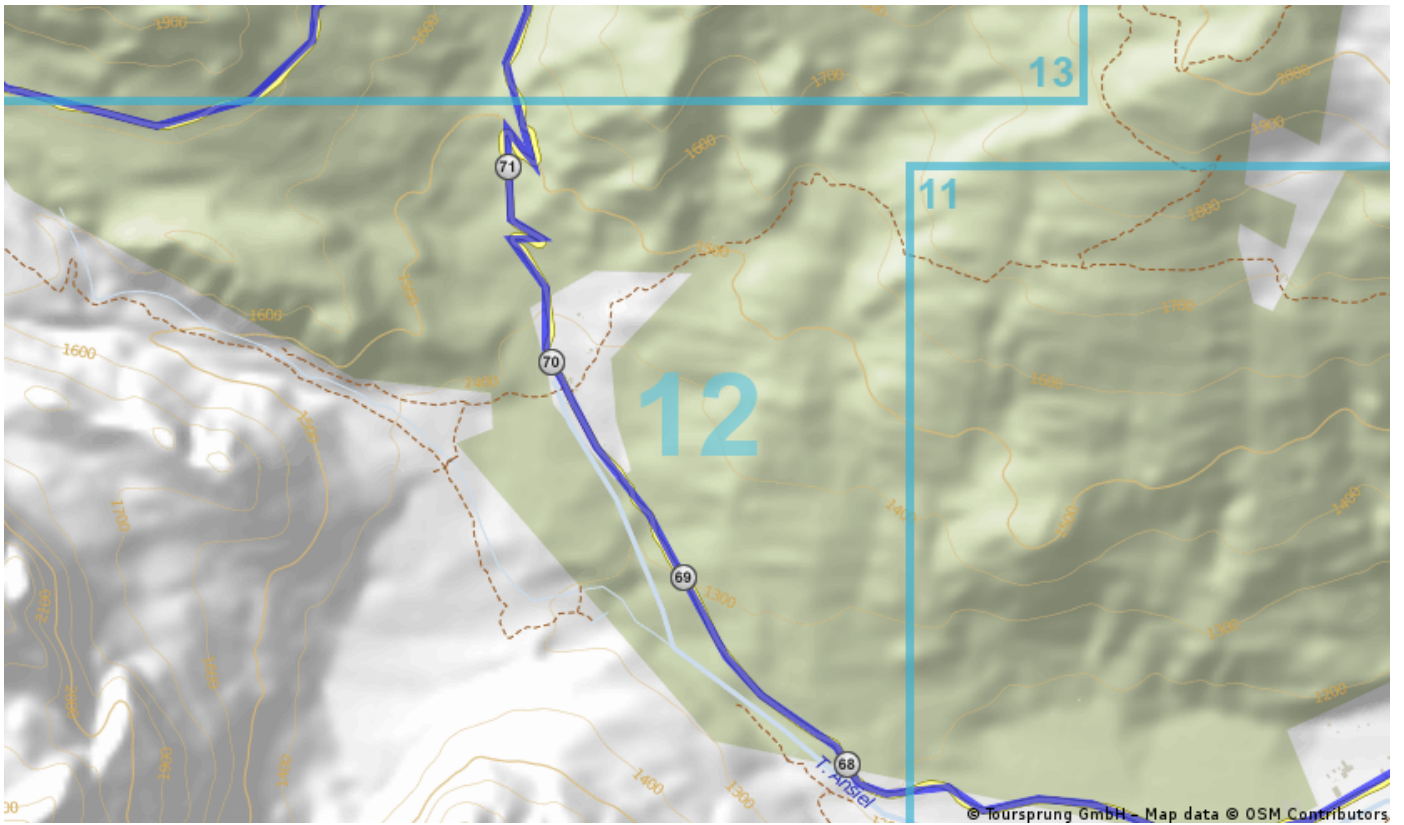
Map 9 / 31



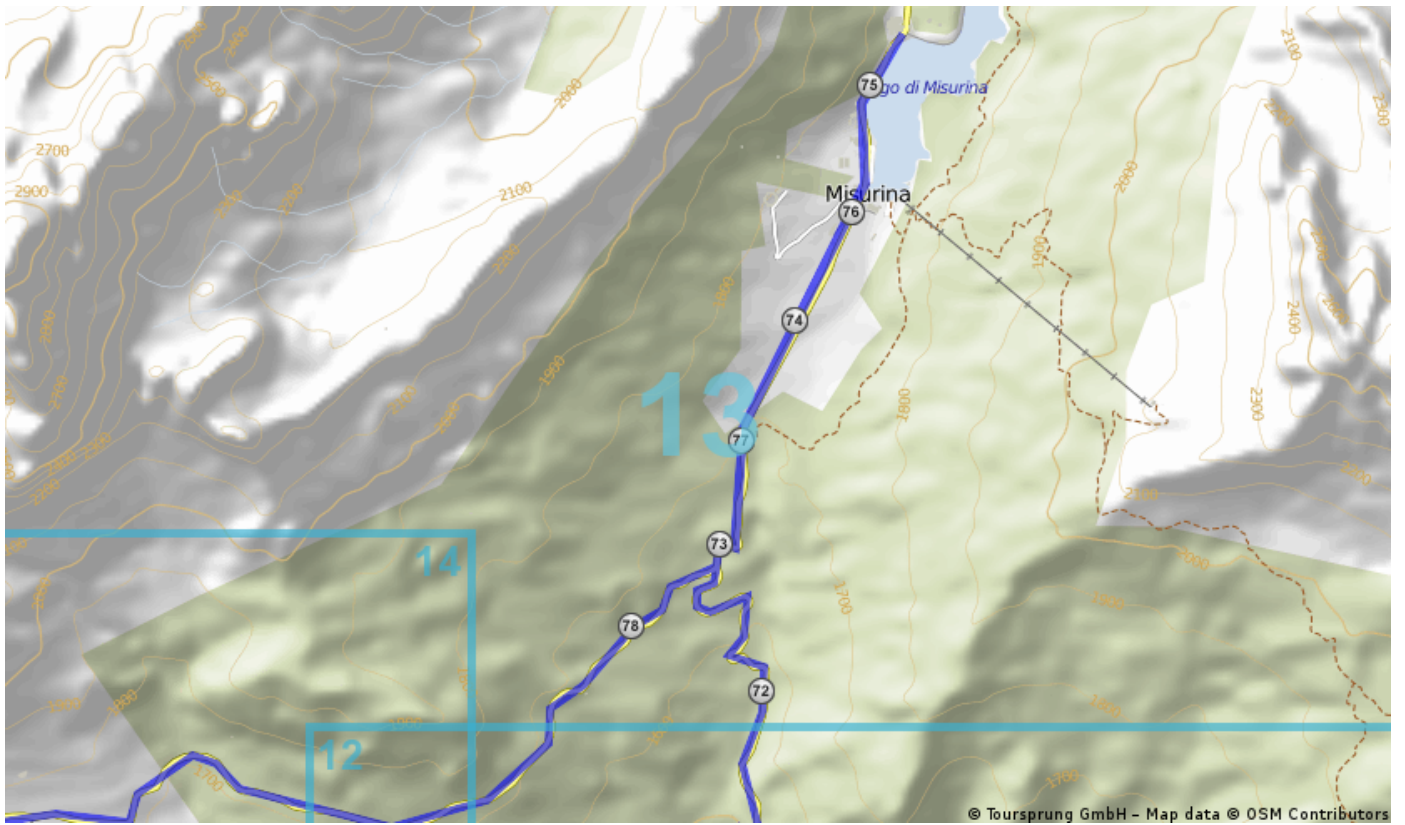
Map 10 / 31



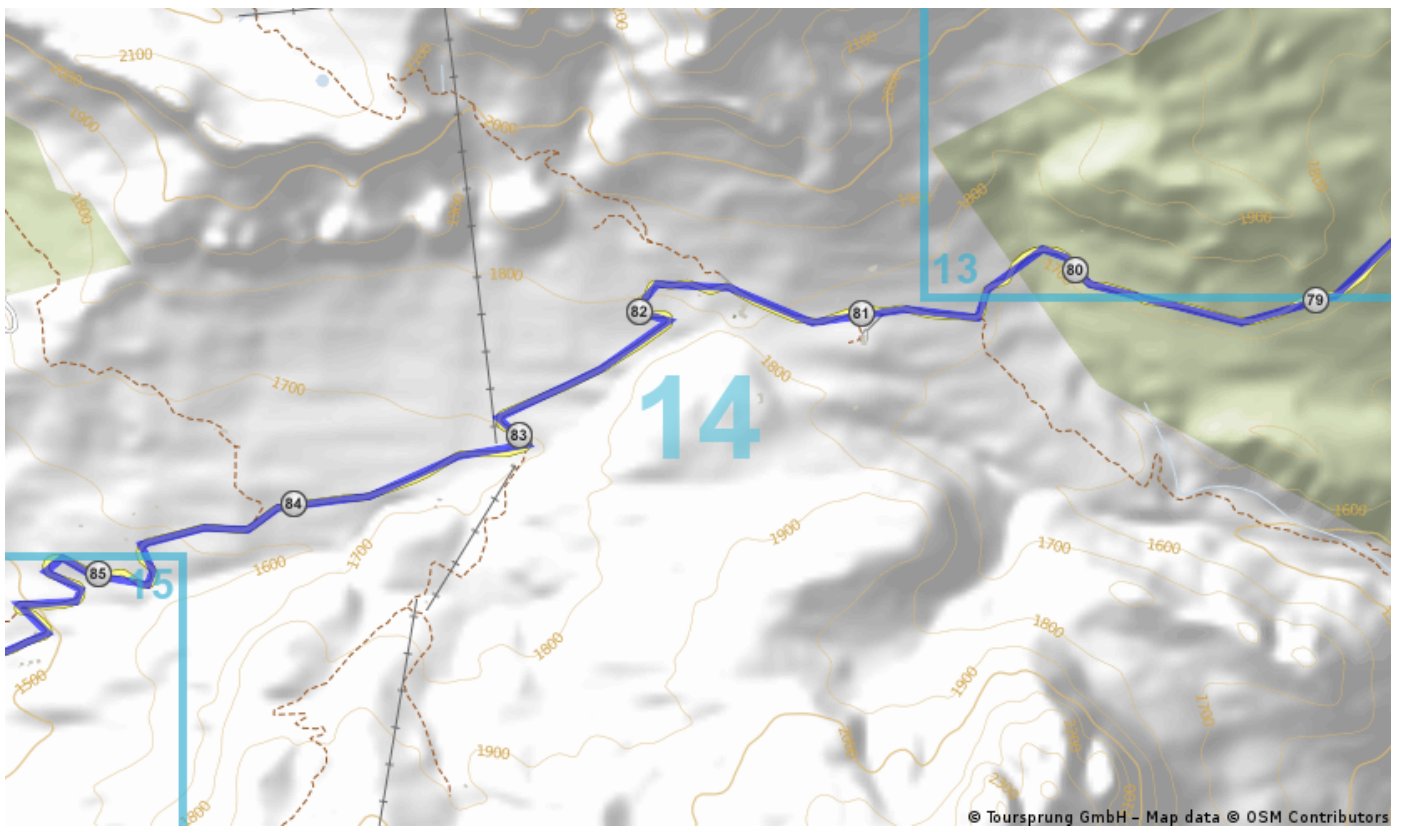
Map 11 / 31



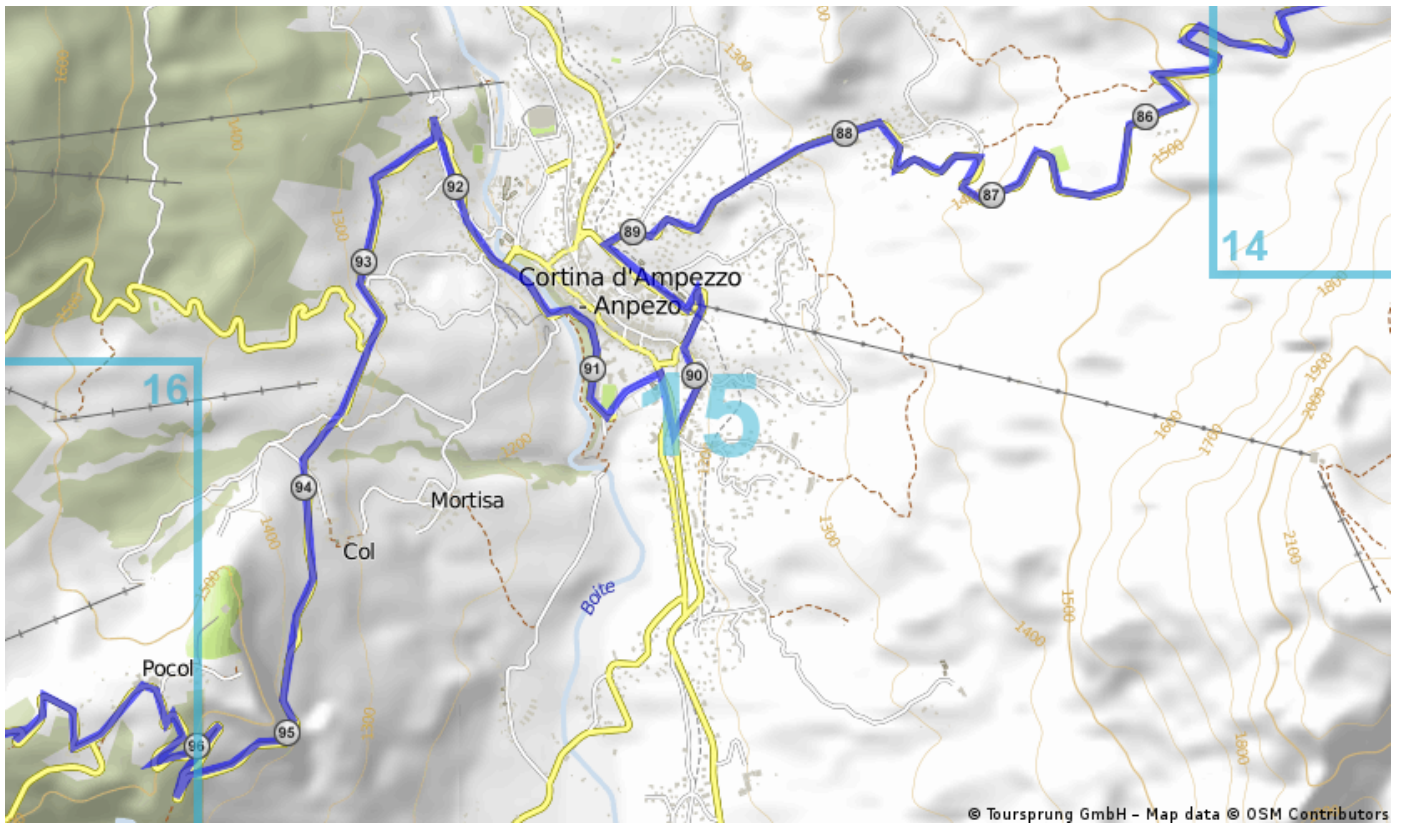
Map 12 / 31



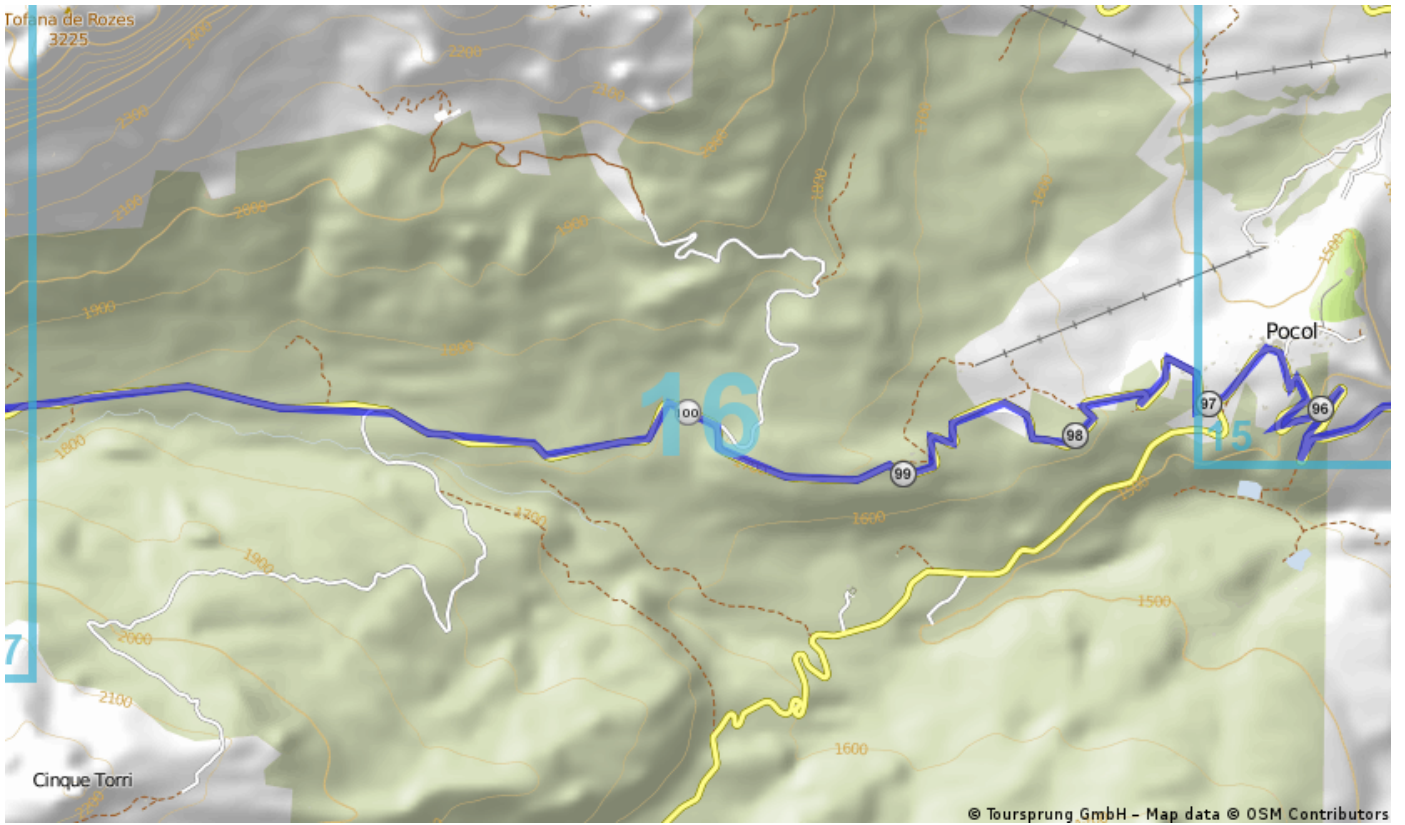
Map 13 / 31



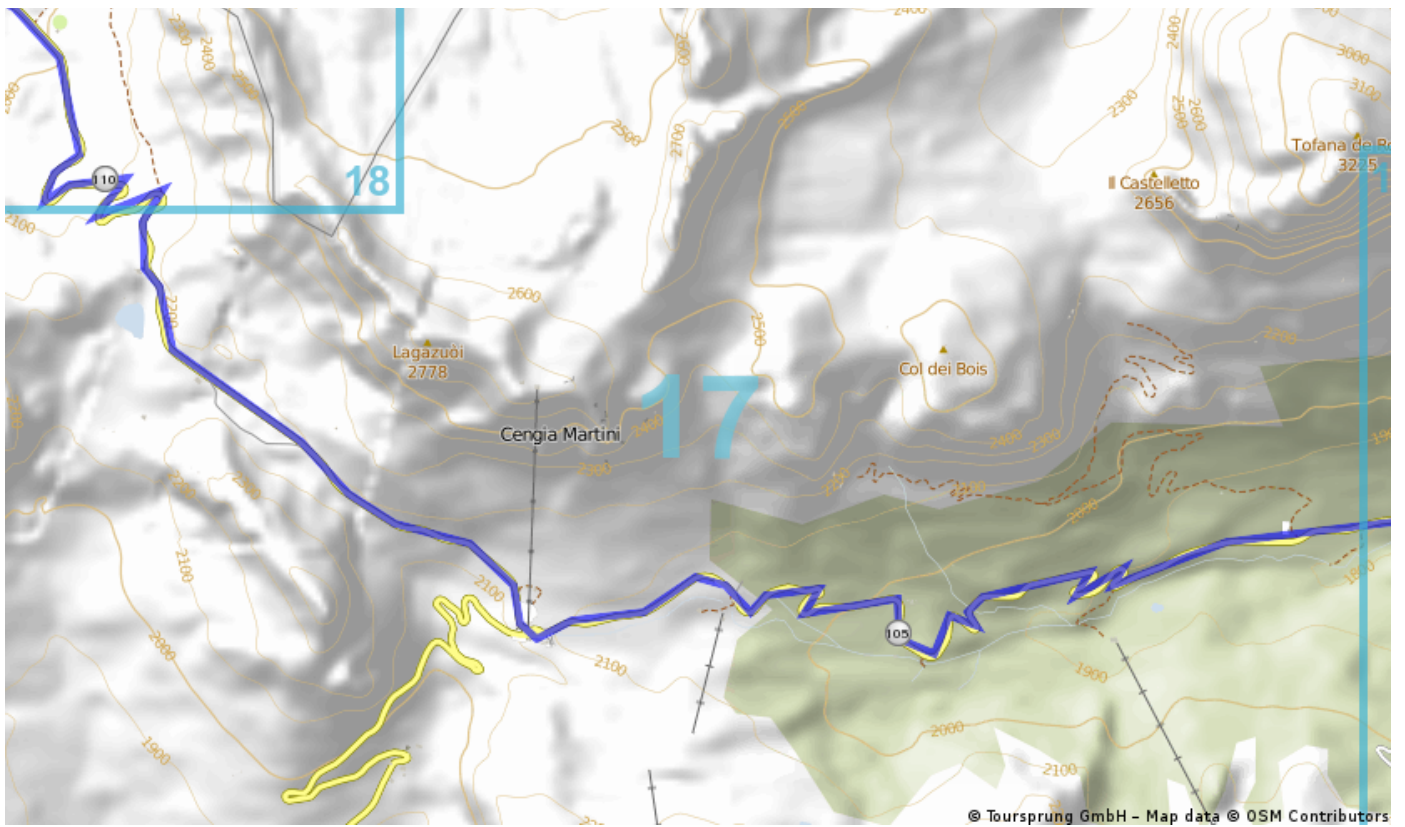
Map 14 / 31



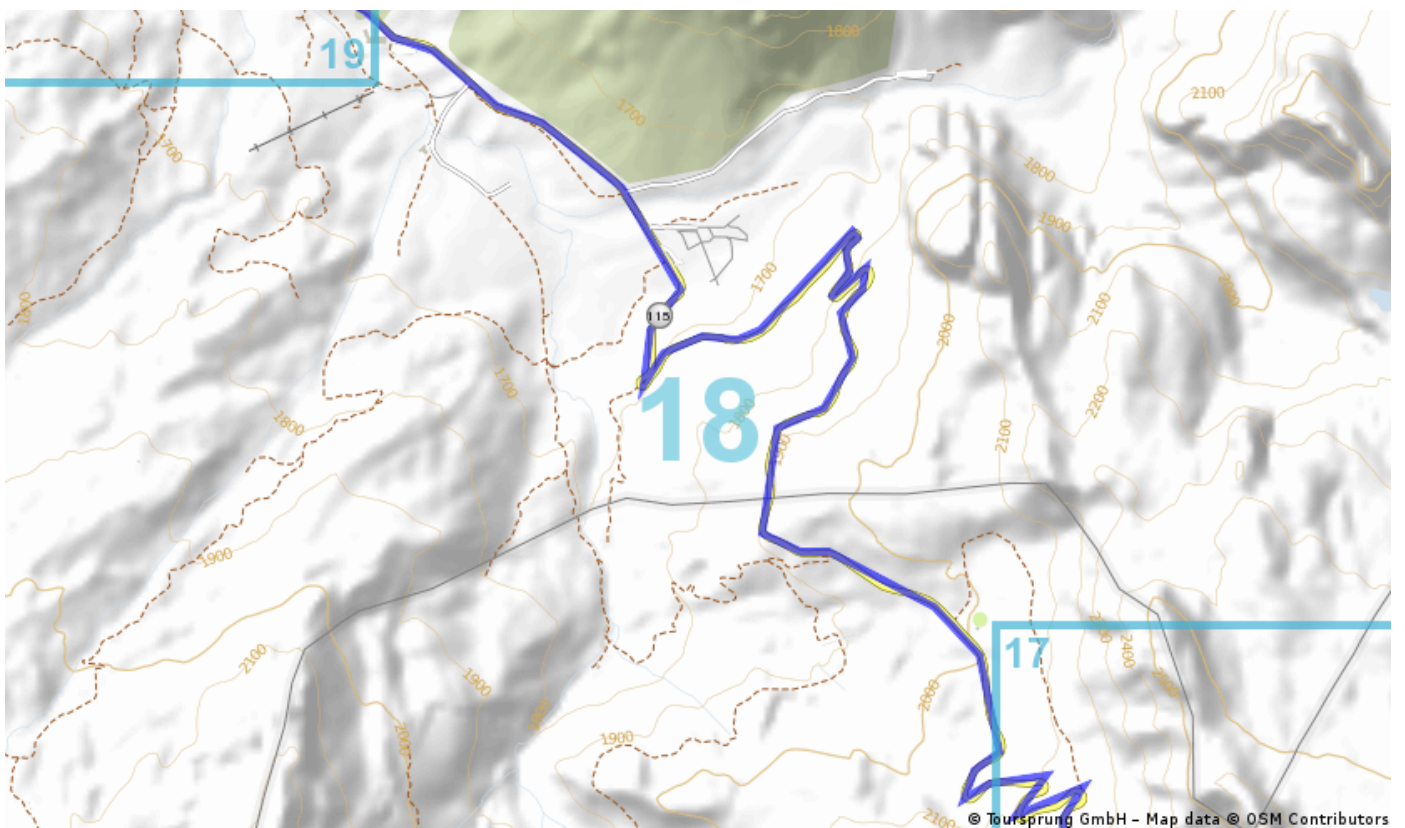
Map 15 / 31



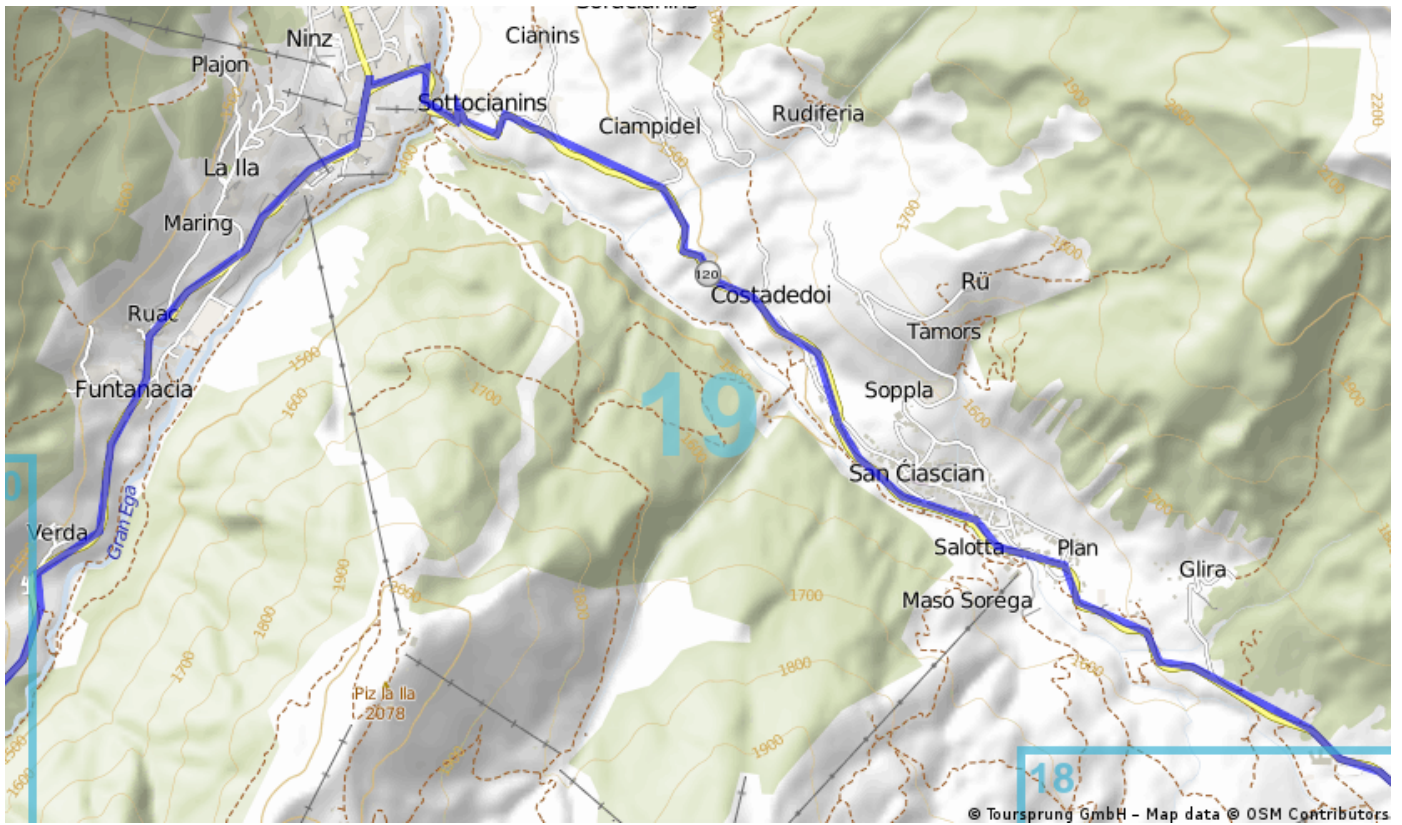
Map 16 / 31



Map 17 / 31

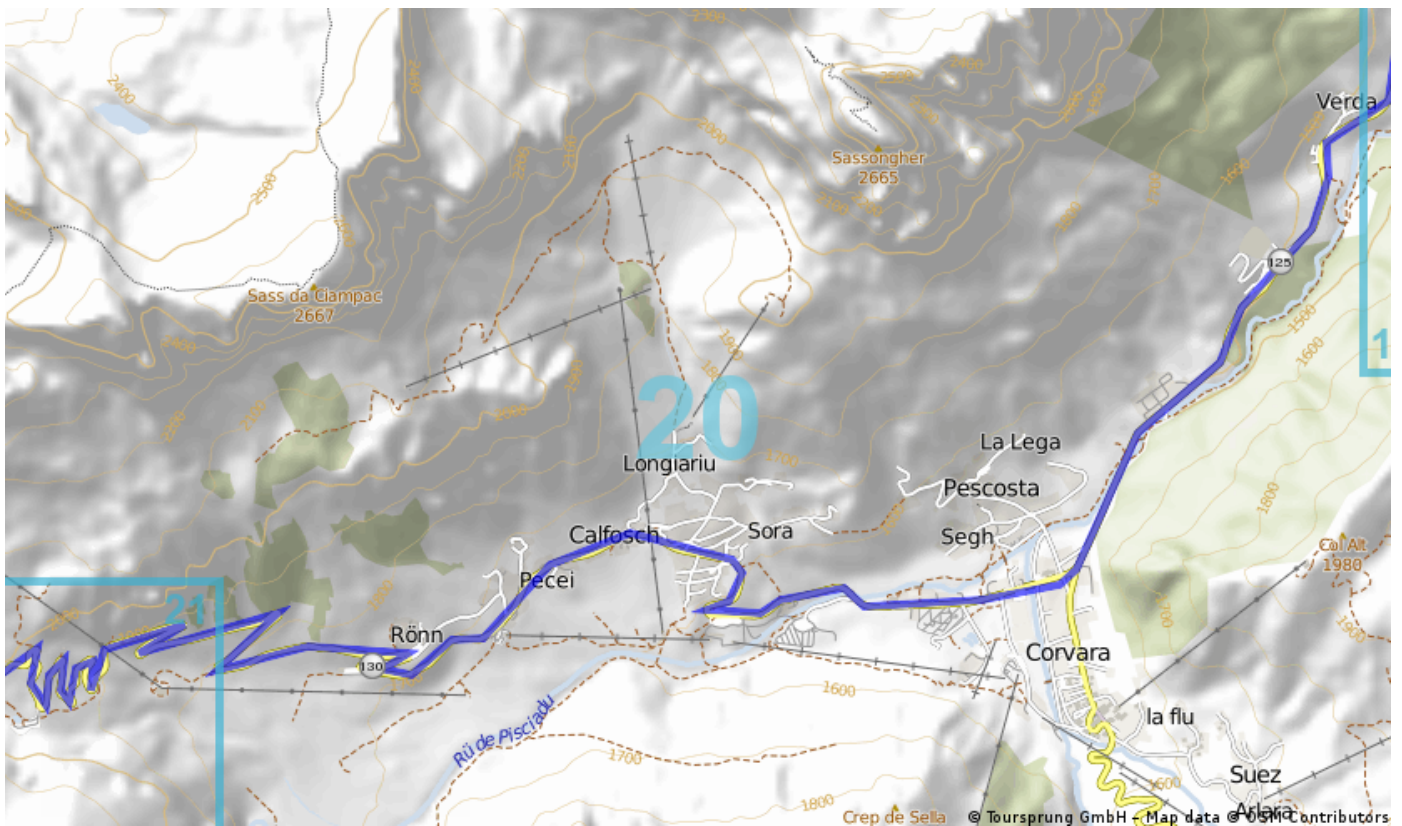


Map 18 / 31



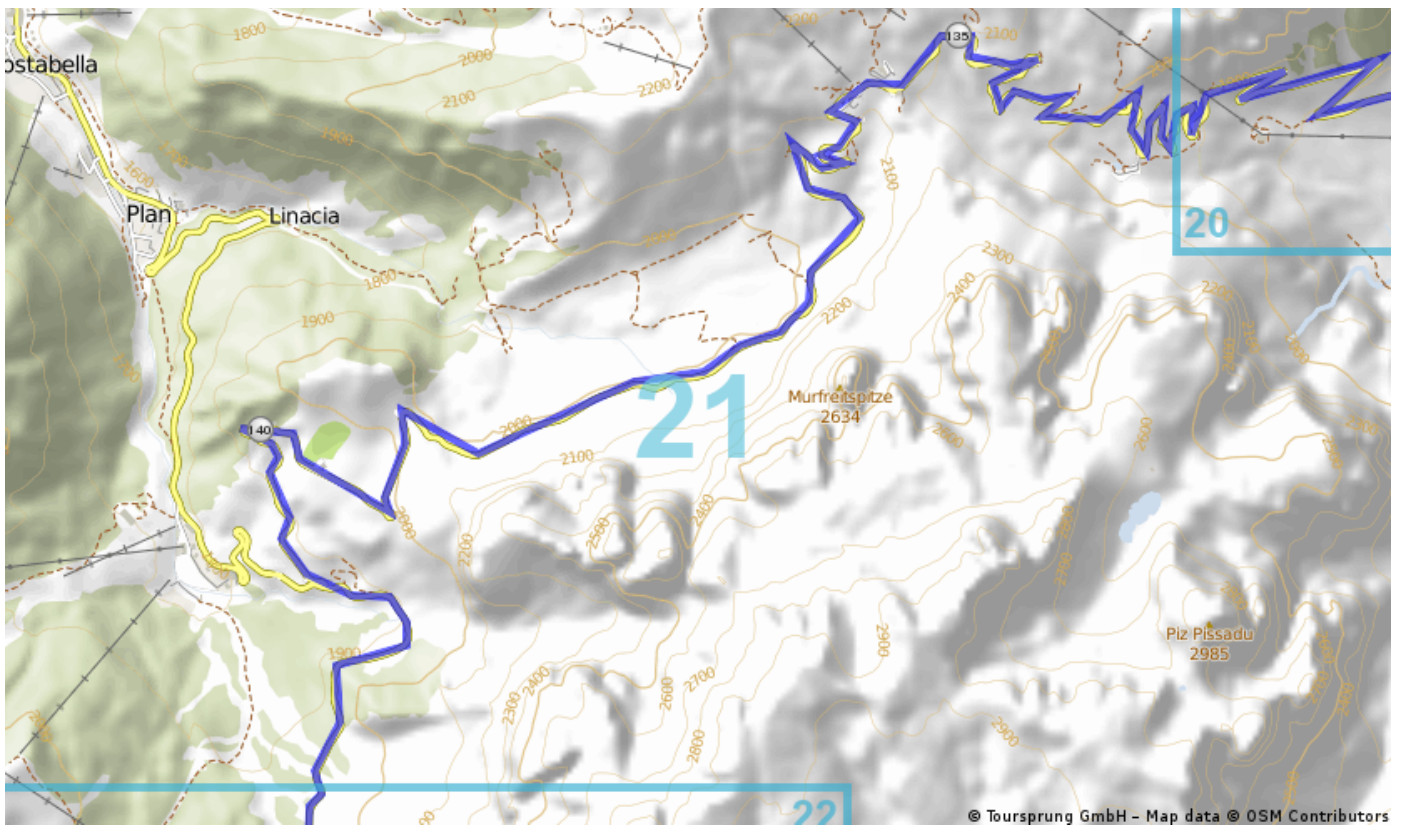
© Toursprung GmbH - Map data © OSM Contributors

Map 19 / 31



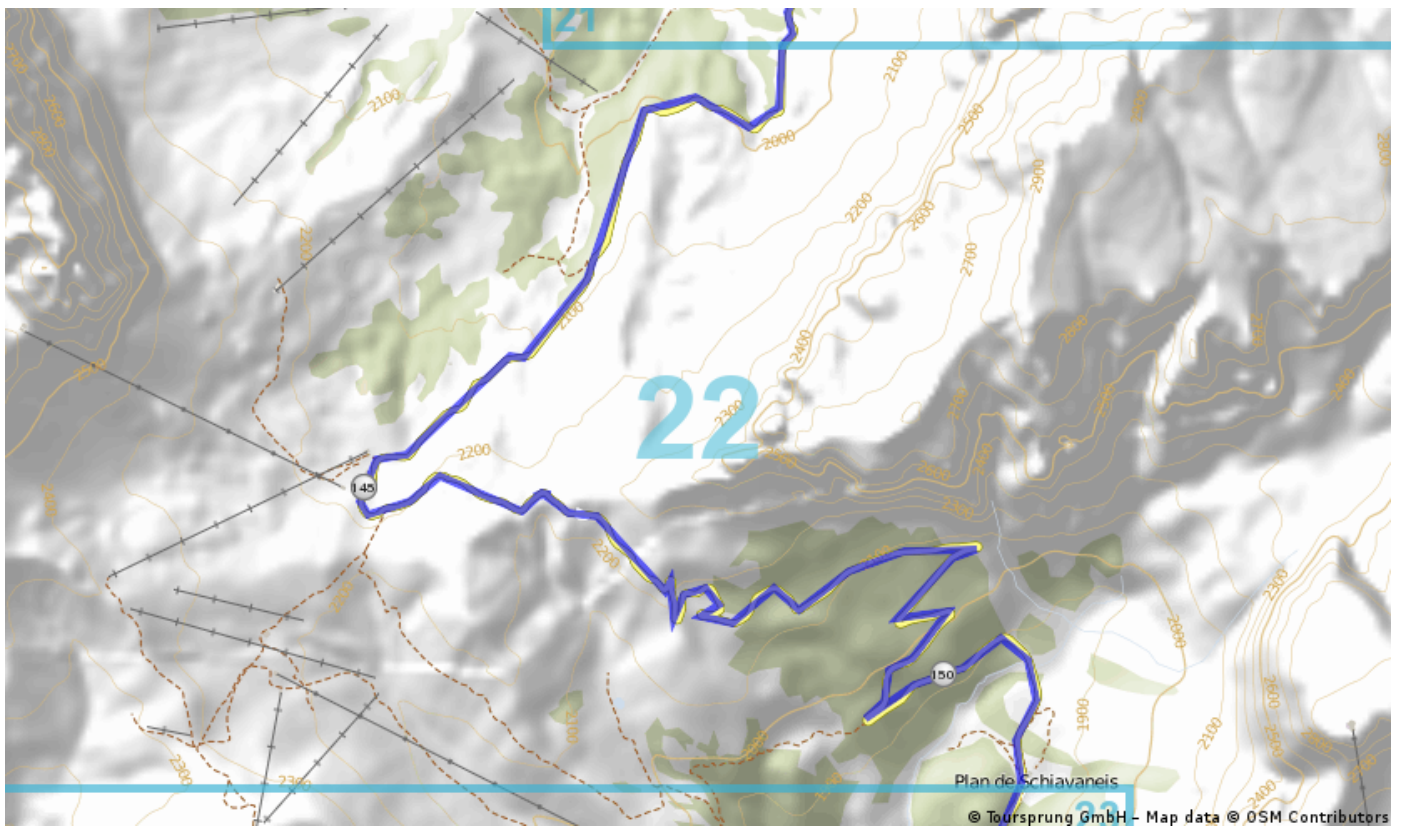
Crep de Sella © Toursprung GmbH - Map data © OSM Contributors

Map 20 / 31



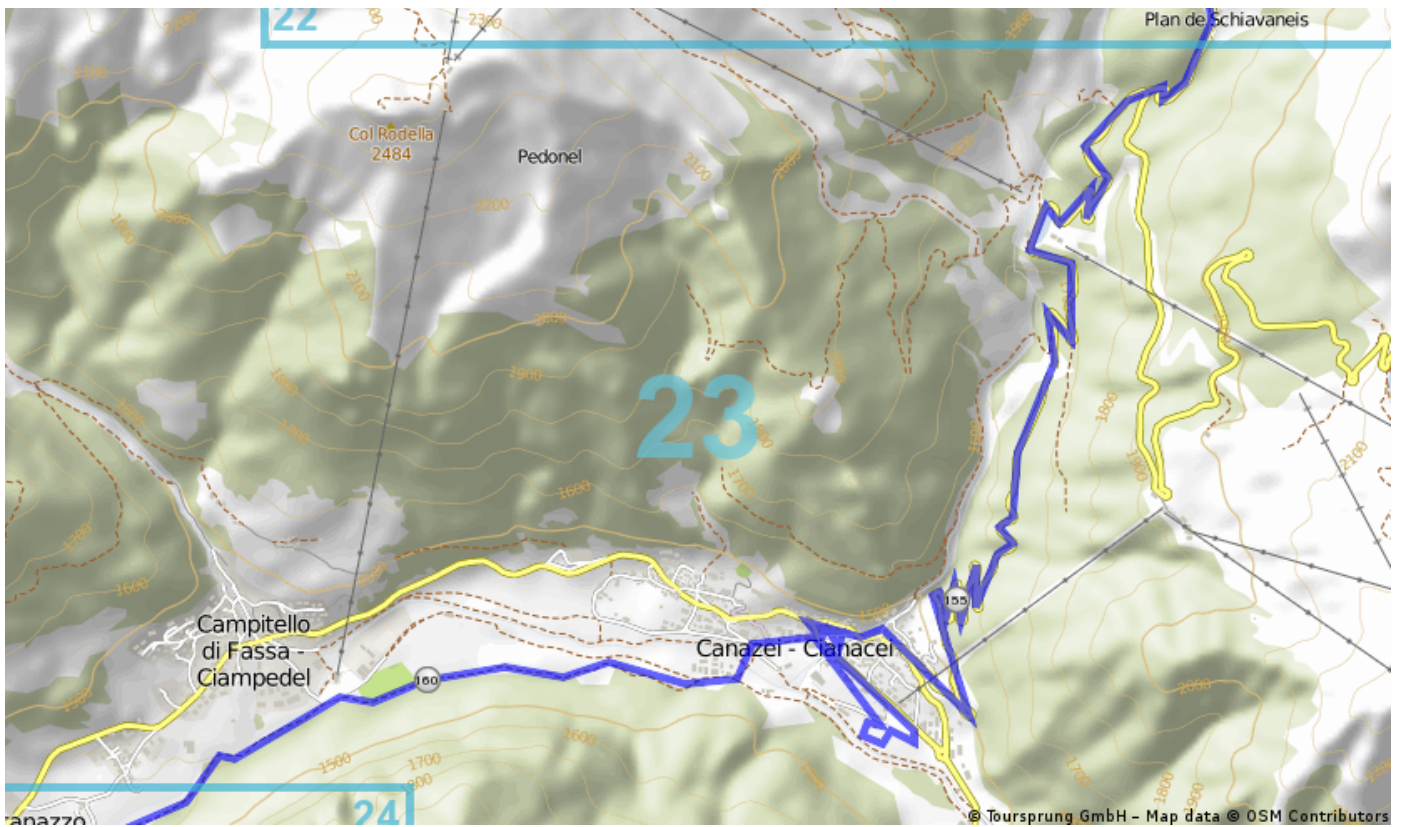
© Toursprung GmbH - Map data © OSM Contributors

Map 21 / 31

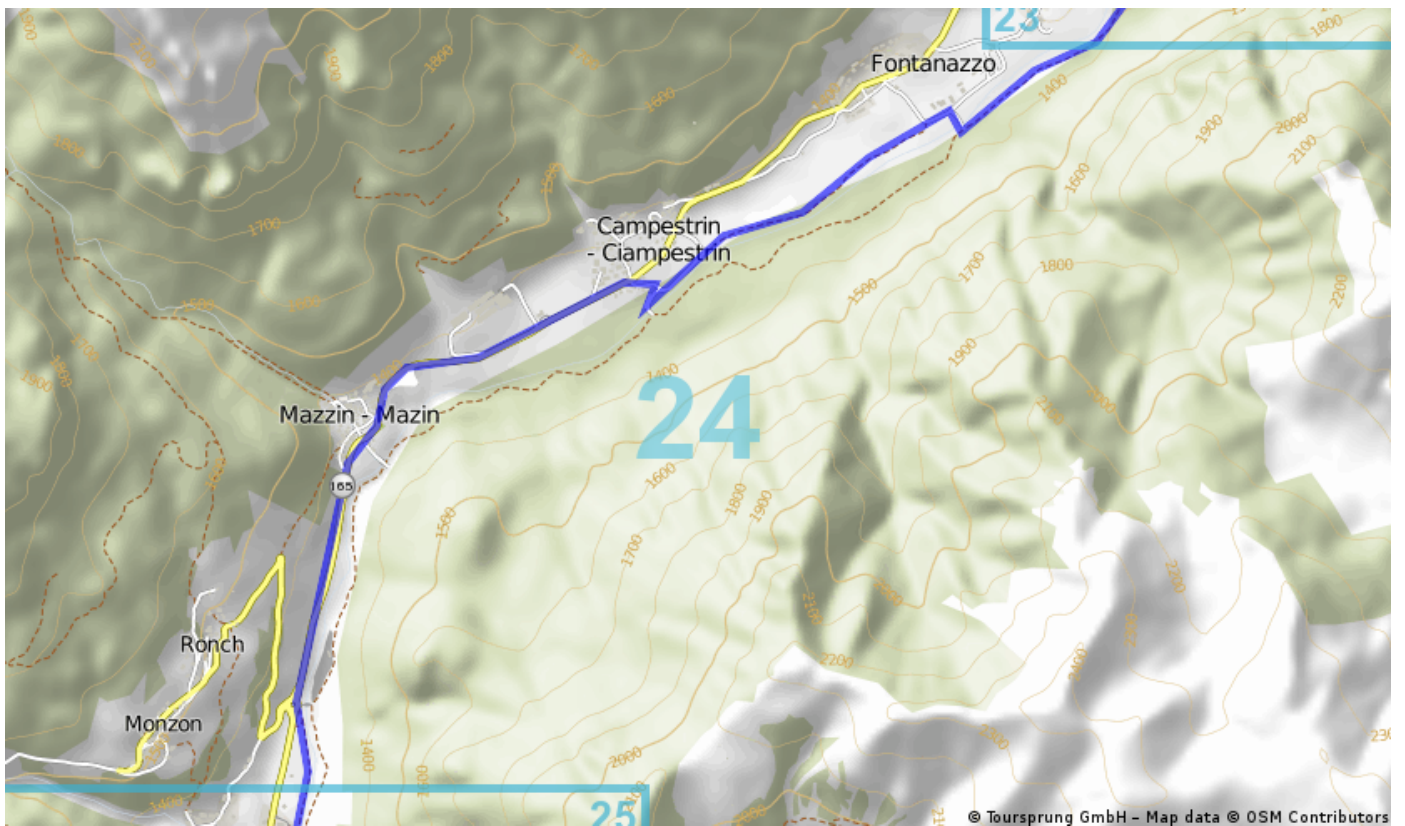


© Toursprung GmbH - Map data © OSM Contributors

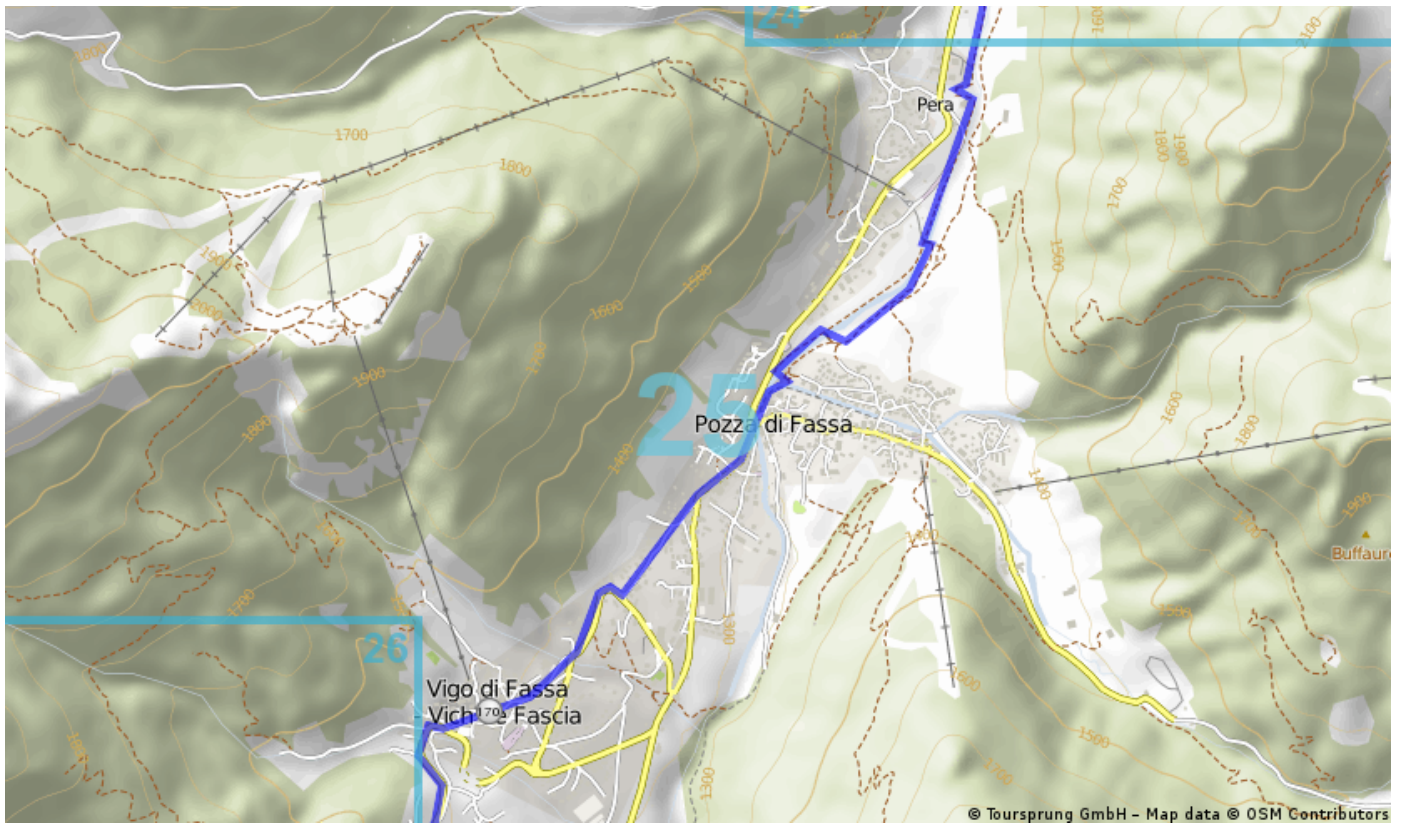
Map 22 / 31



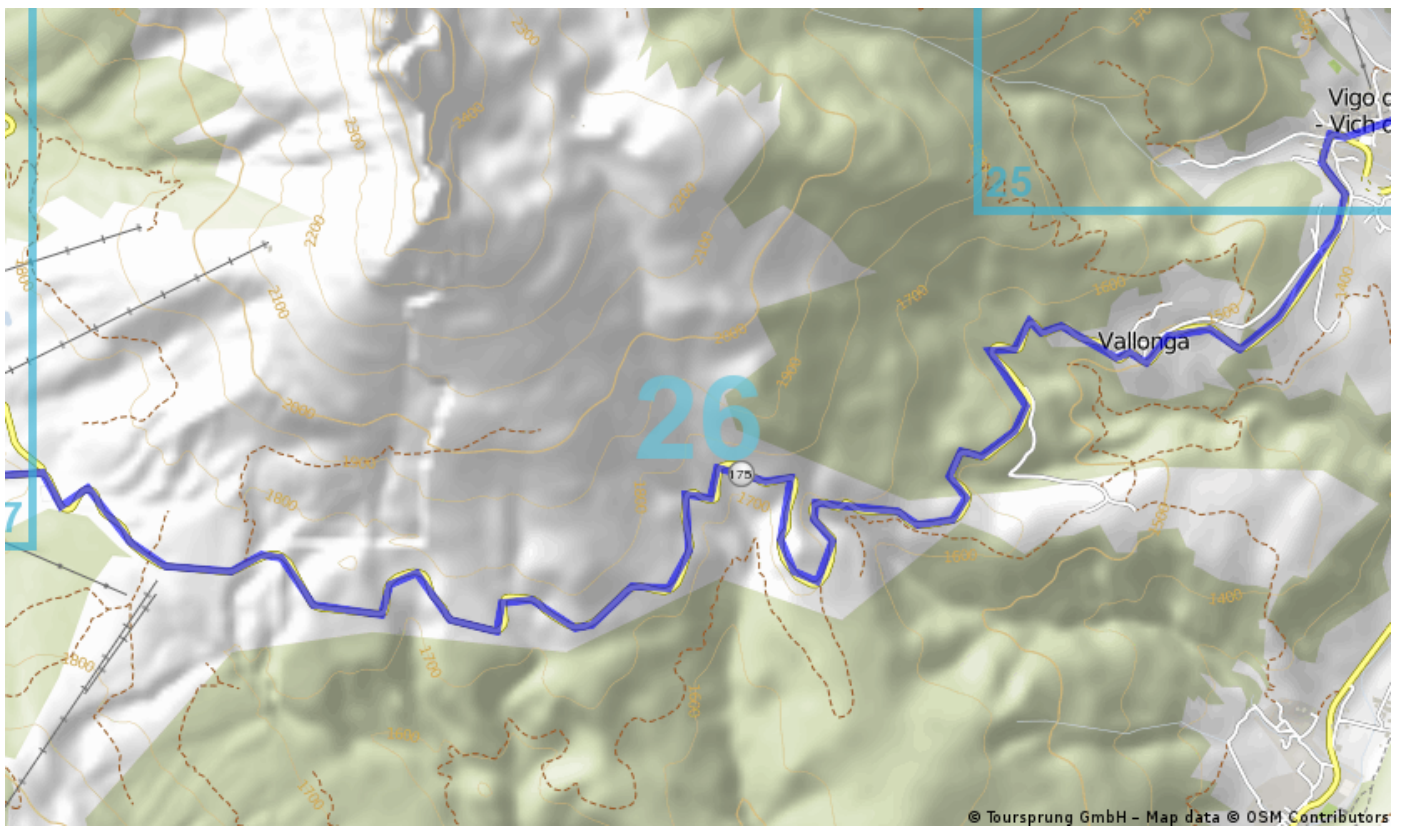
Map 23 / 31



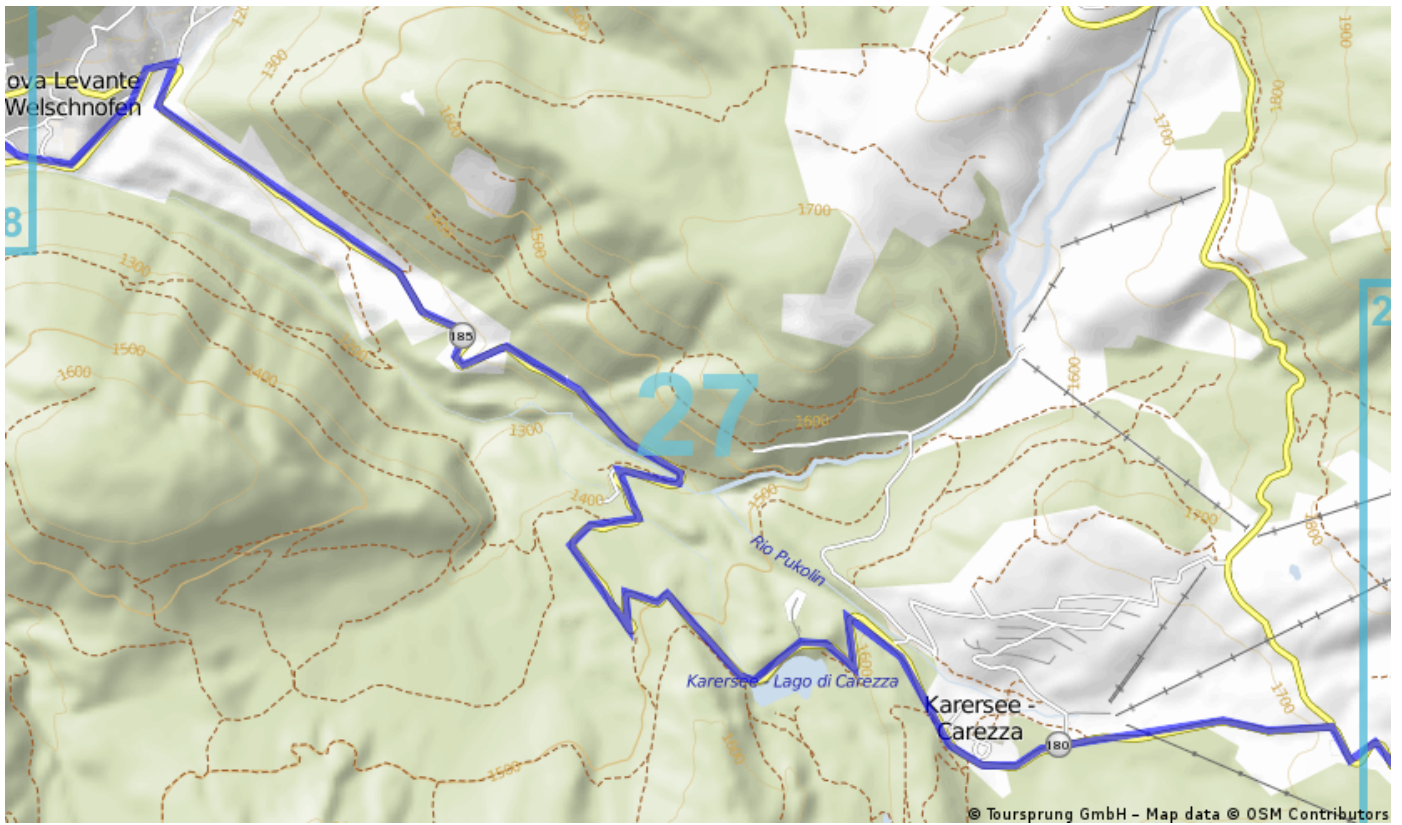
Map 24 / 31



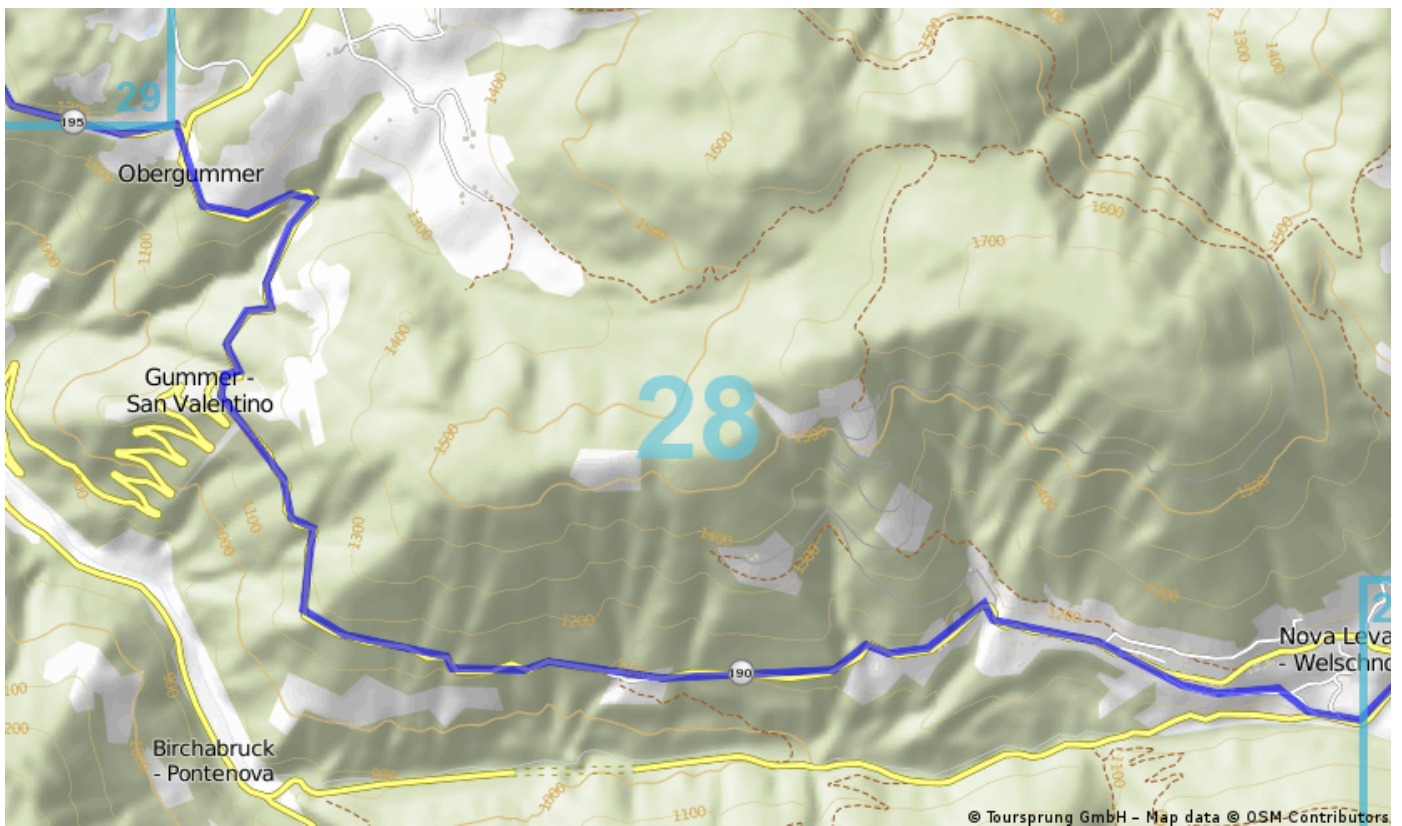
Map 25 / 31



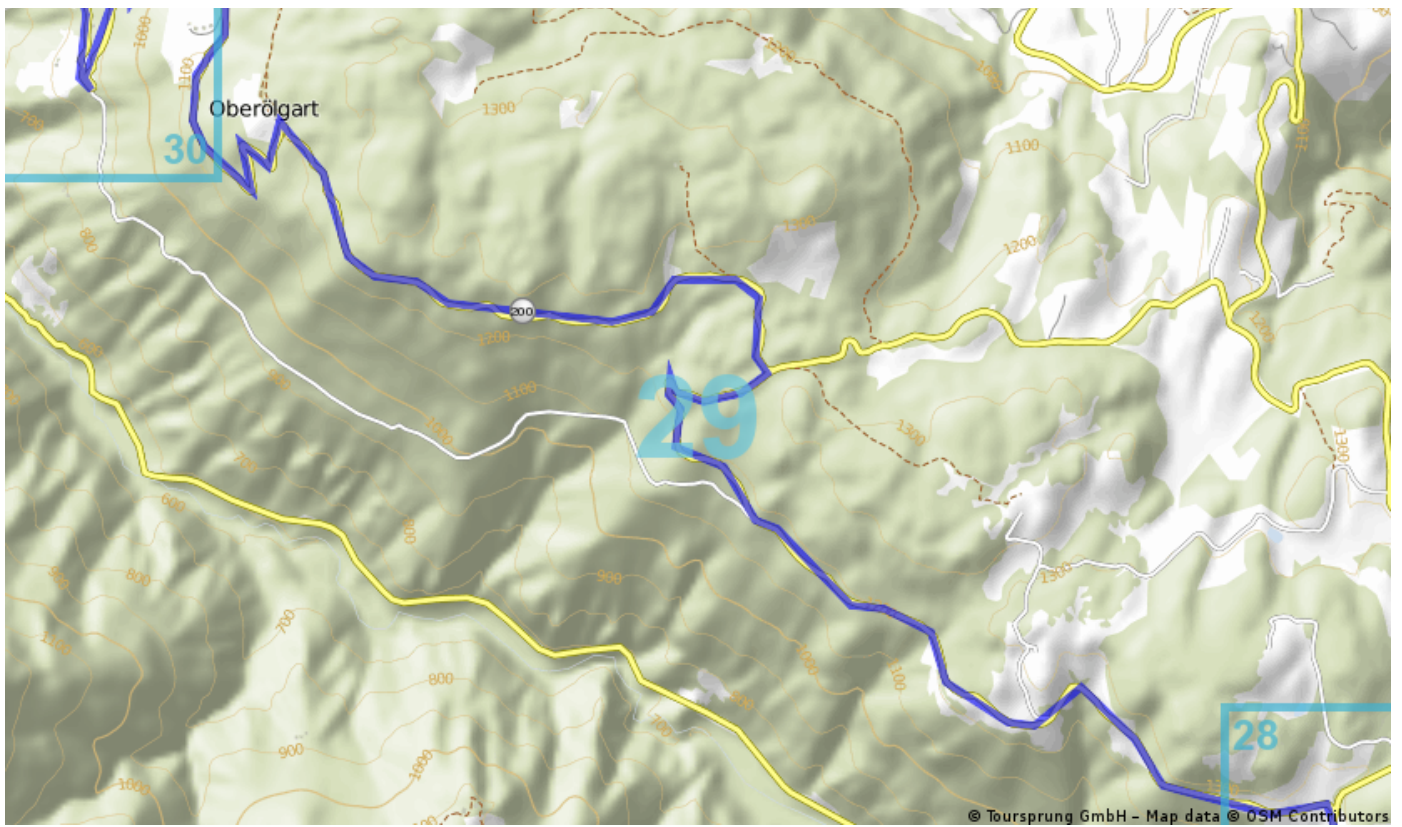
Map 26 / 31



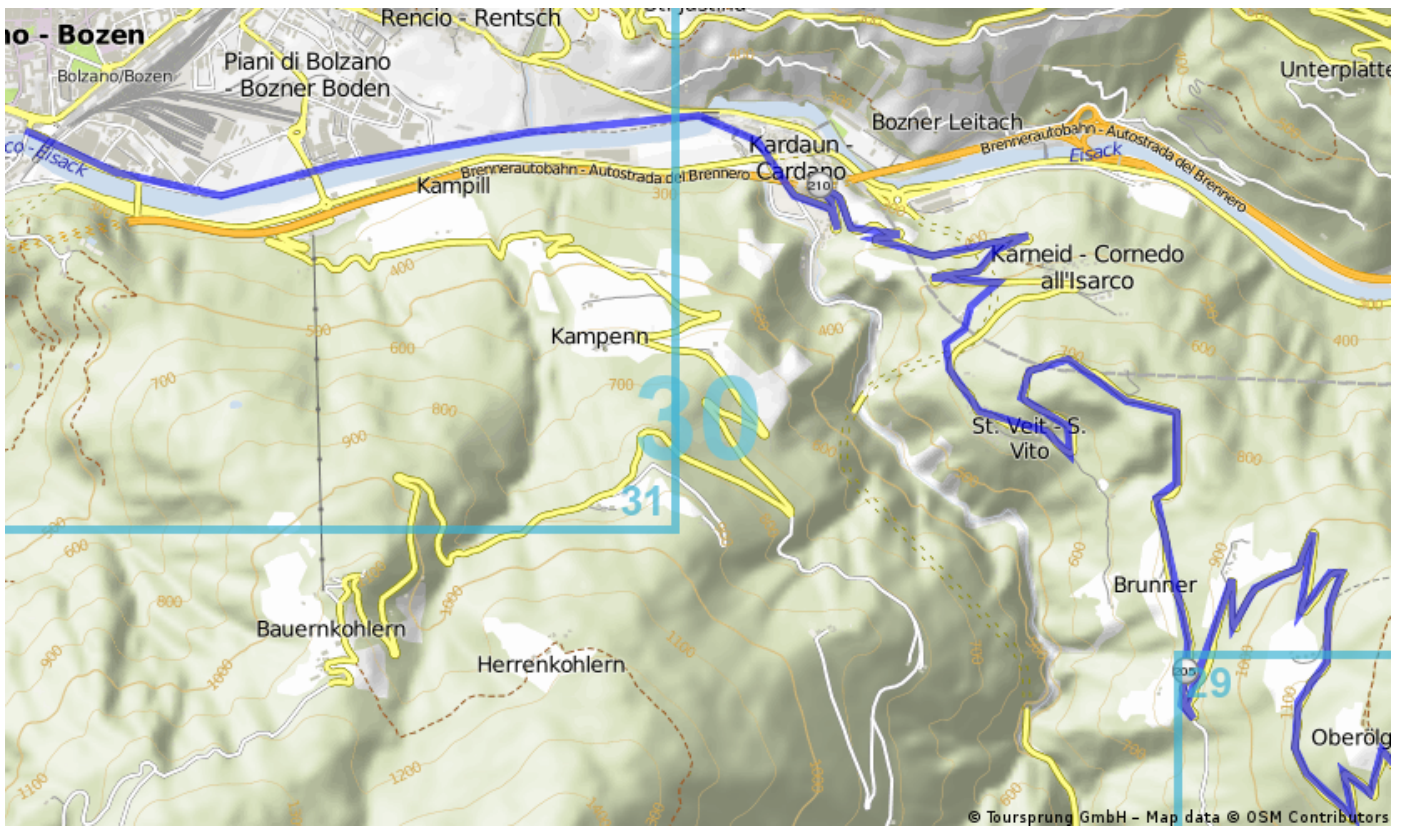
Map 27 / 31



Map 28 / 31



Map 29 / 31



Map 30 / 31



Map 31 / 31

powered by Bikemap • <http://www.bikemap.net/en/route/2630502/> • 06/04/2014