



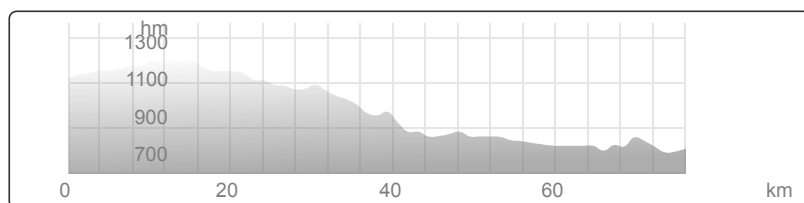
Opens route in mobile
browser or app

Ciclopista del Sole (eurovelo 7 Italian section) - Part 2

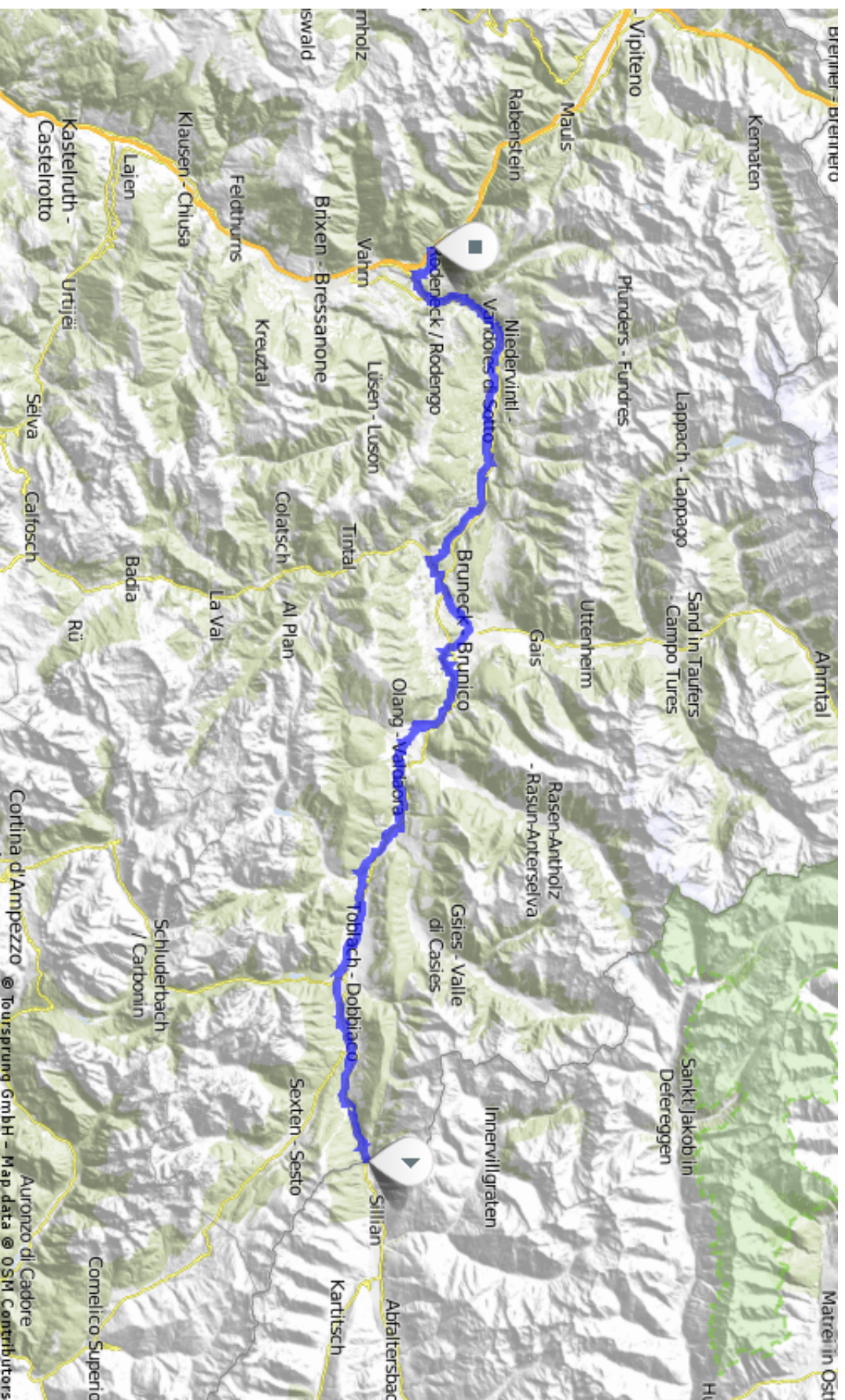
by ItalyCyclingGuide

Part of the Ciclopista del Sole (Italian section of eurovelo 7). this variant connects with the Drauradweg. It is also known as the Pusterbike (Ciclabile della Val Pusteria). It is mainly on surfaced cycycleways, with and unsurfaced section near Bruneck. For more information please go to italy-cycling-guide.info.

DISTANCE:	76 km
TOTAL VERTICAL CLIMB:	350 hm
SURFACE:	Paved Unpaved
CATEGORY:	A-to-B



Route Overview

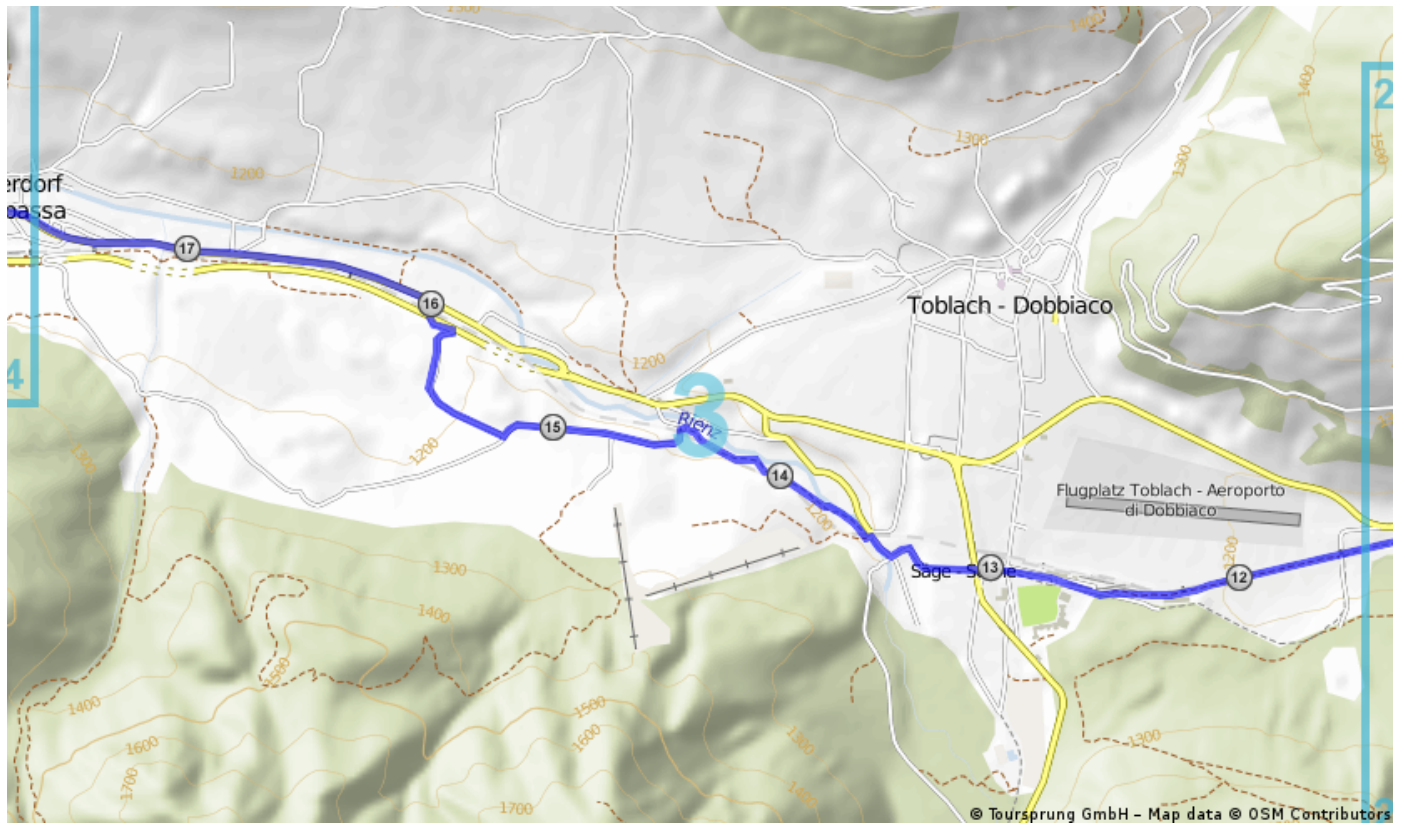




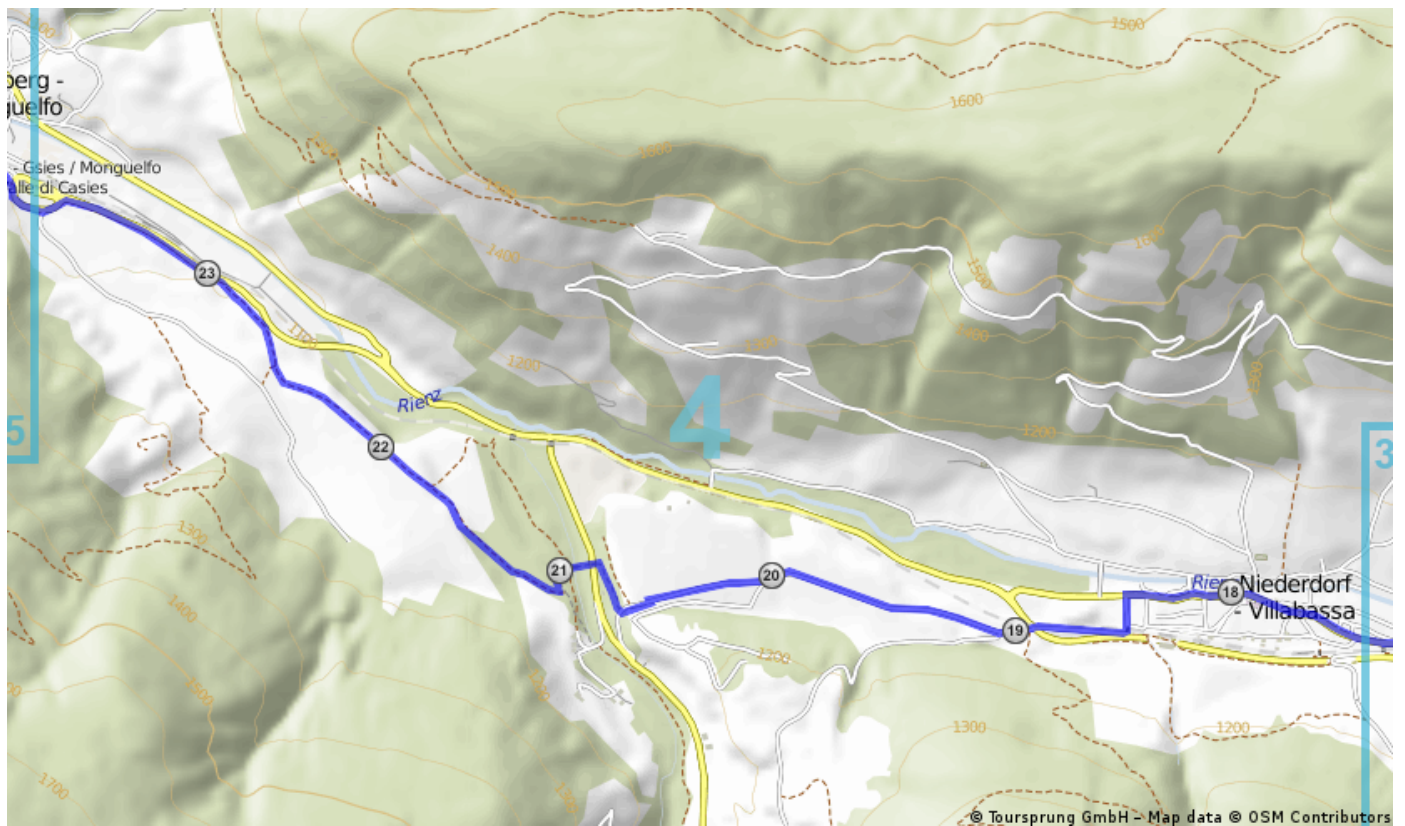
Map 1 / 13



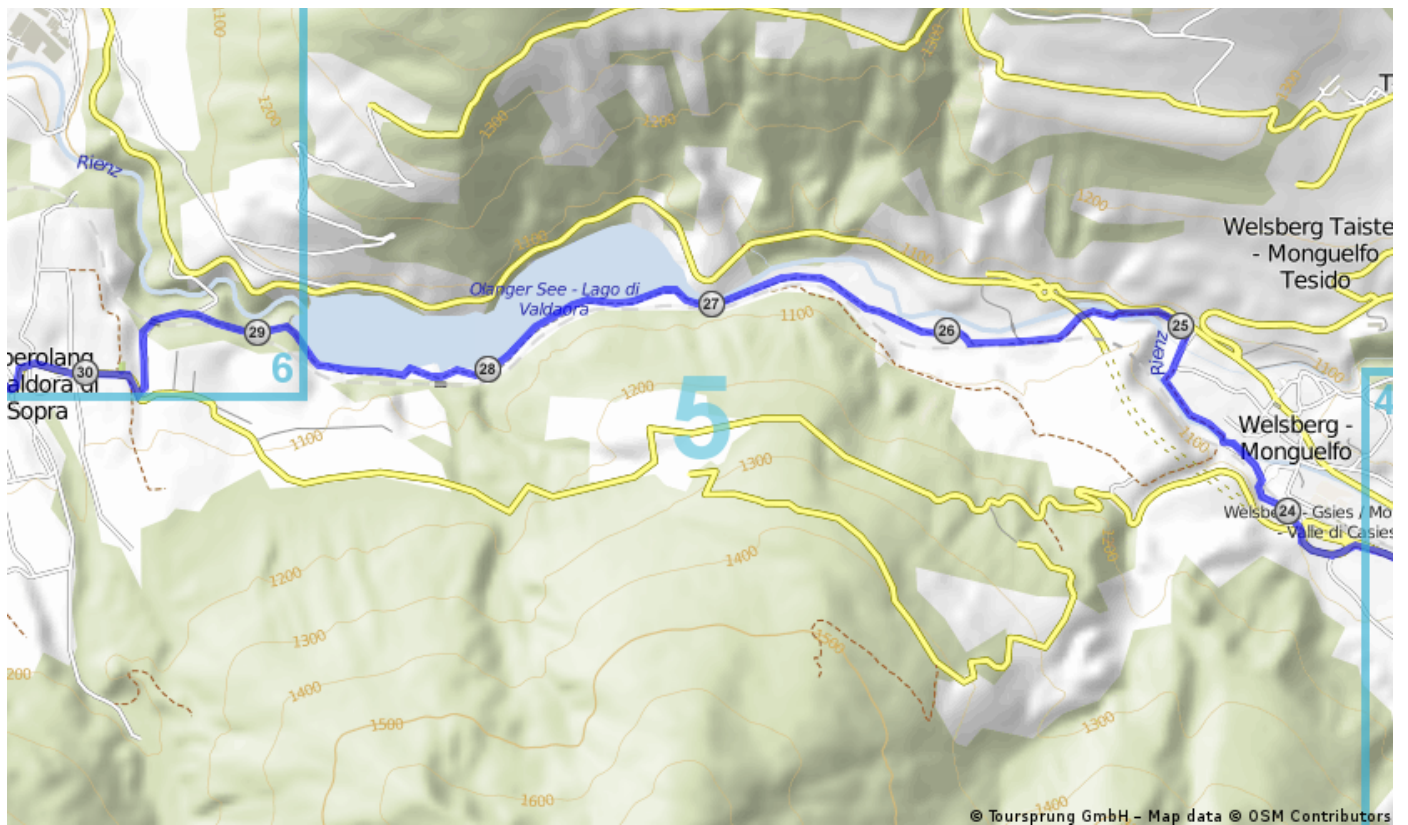
Map 2 / 13



Map 3 / 13



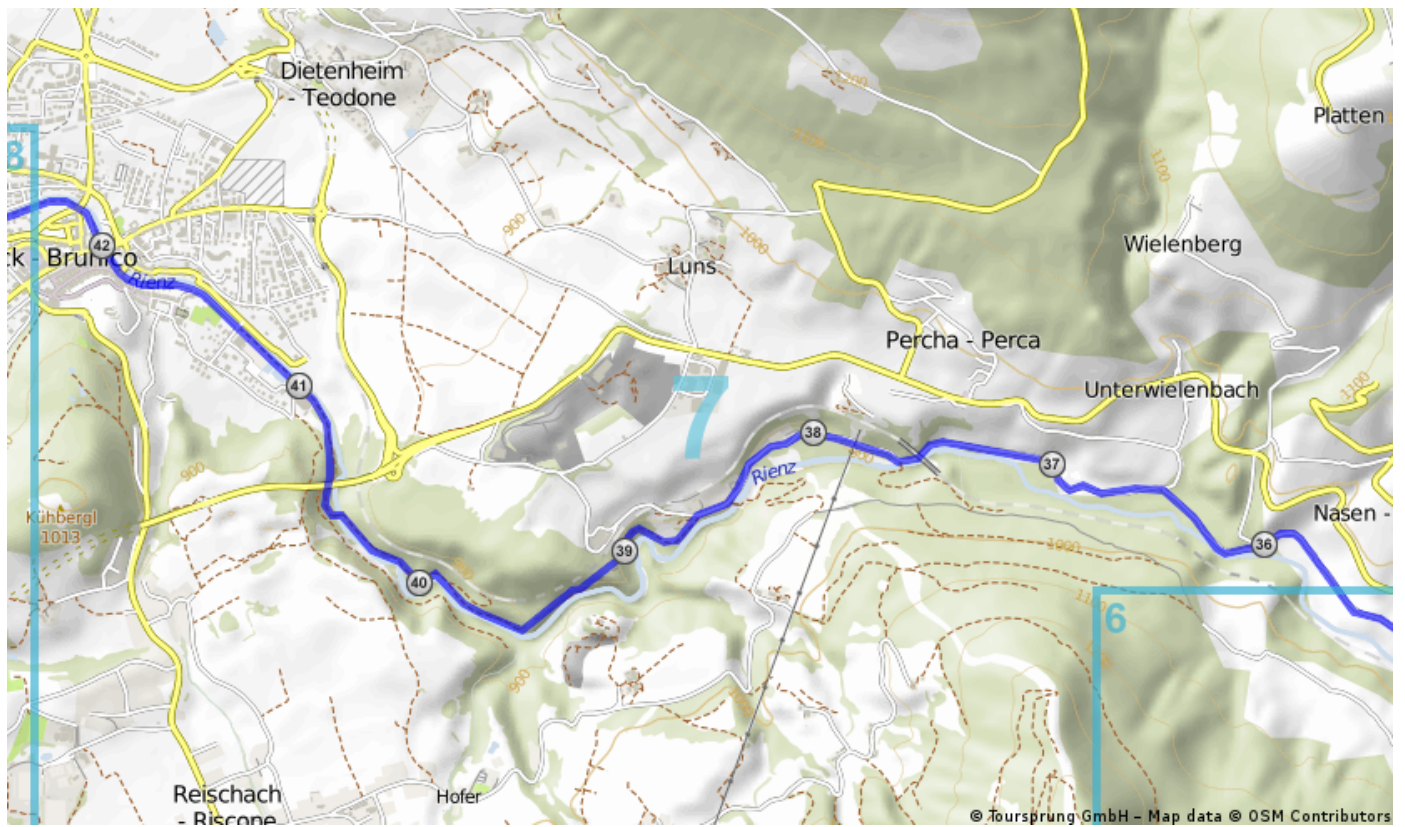
Map 4 / 13



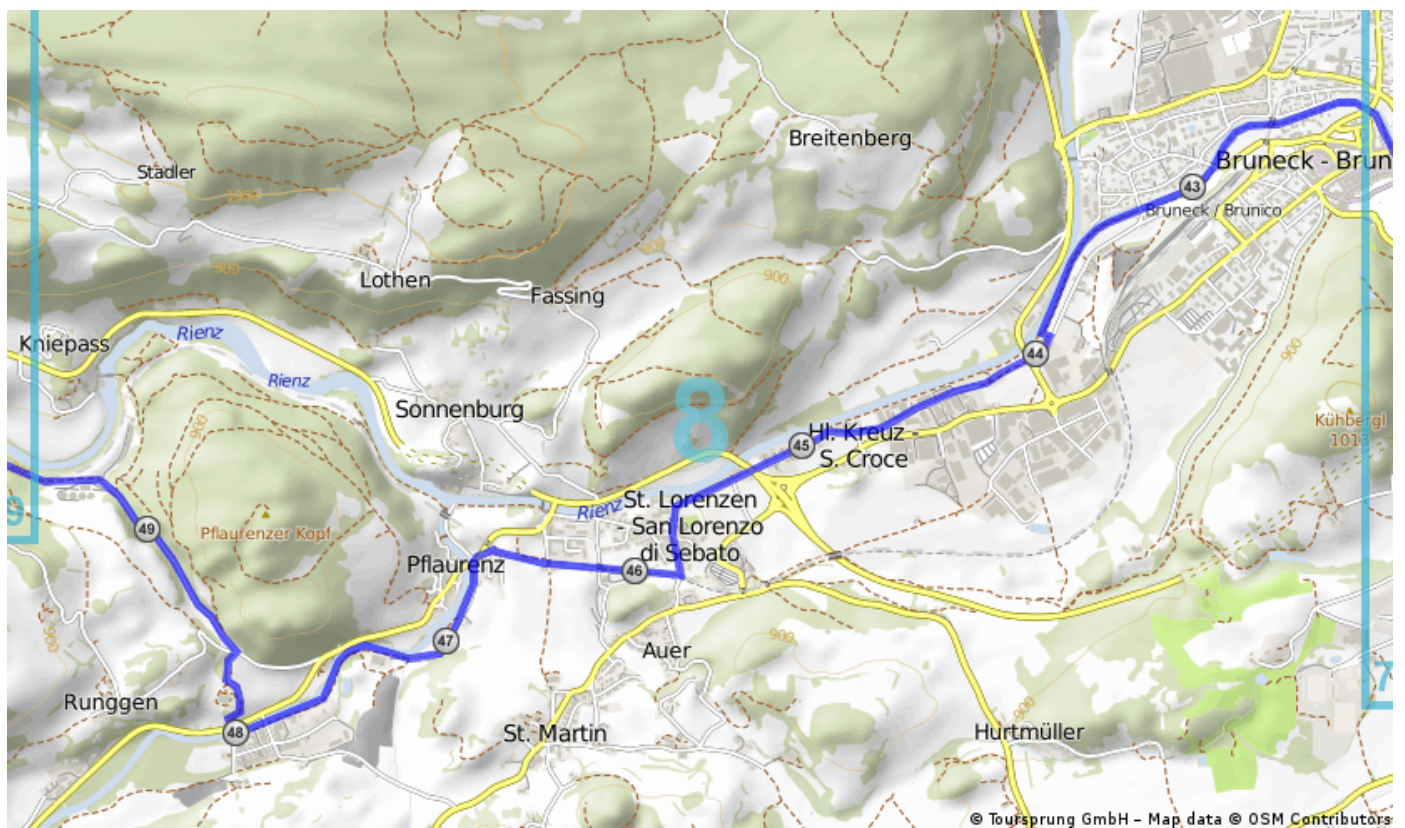
Map 5 / 13



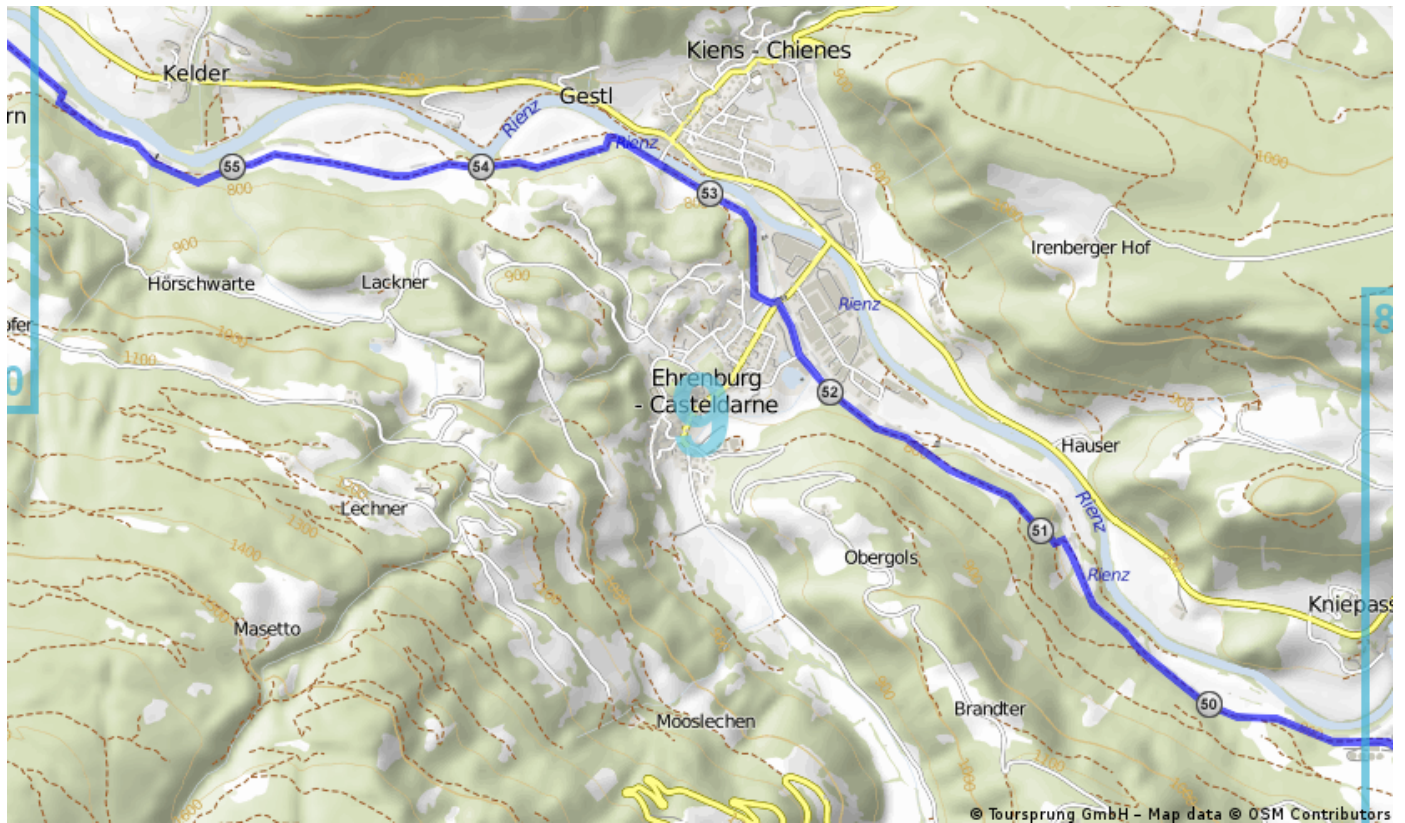
Map 6 / 13



Map 7 / 13



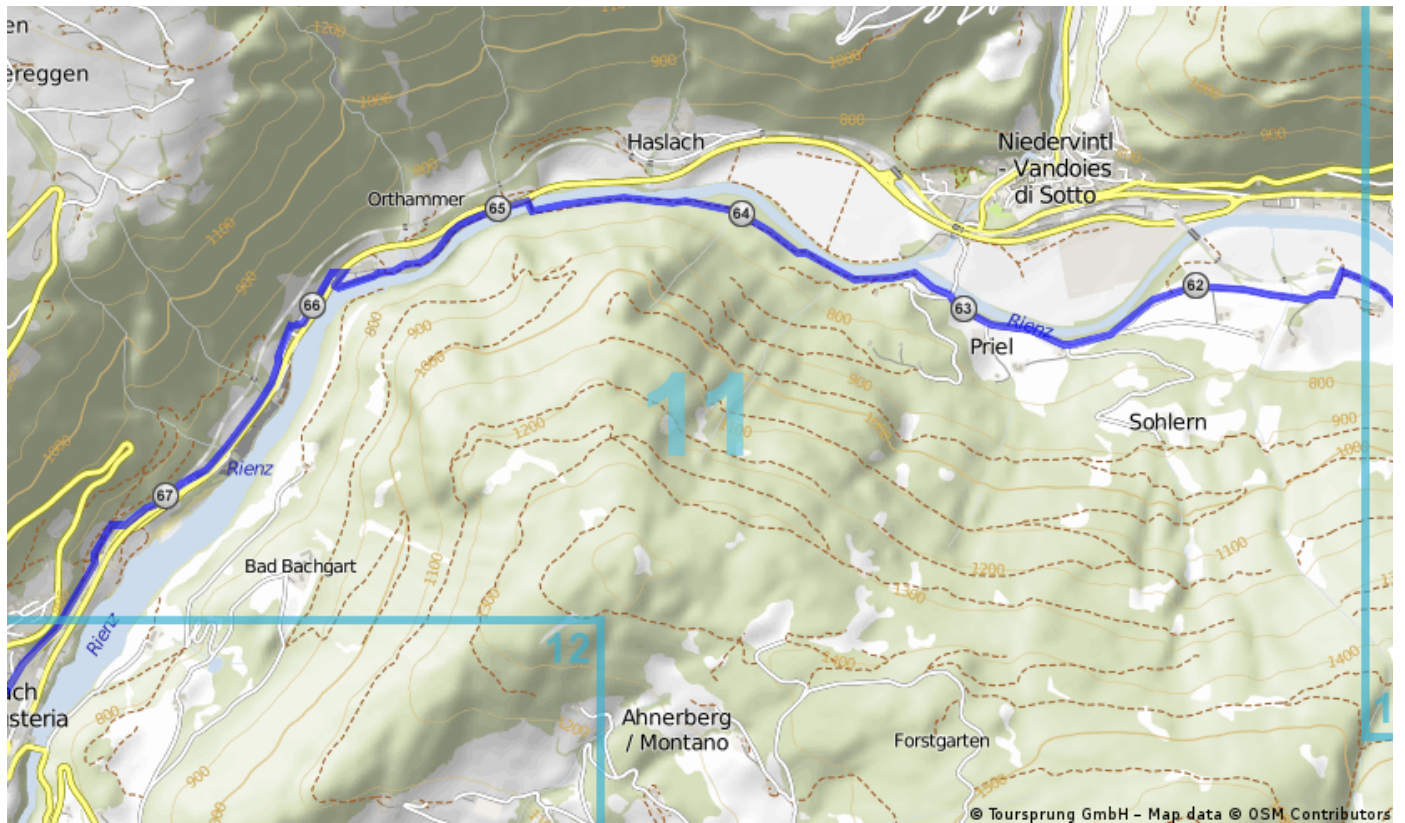
Map 8 / 13



Map 9 / 13



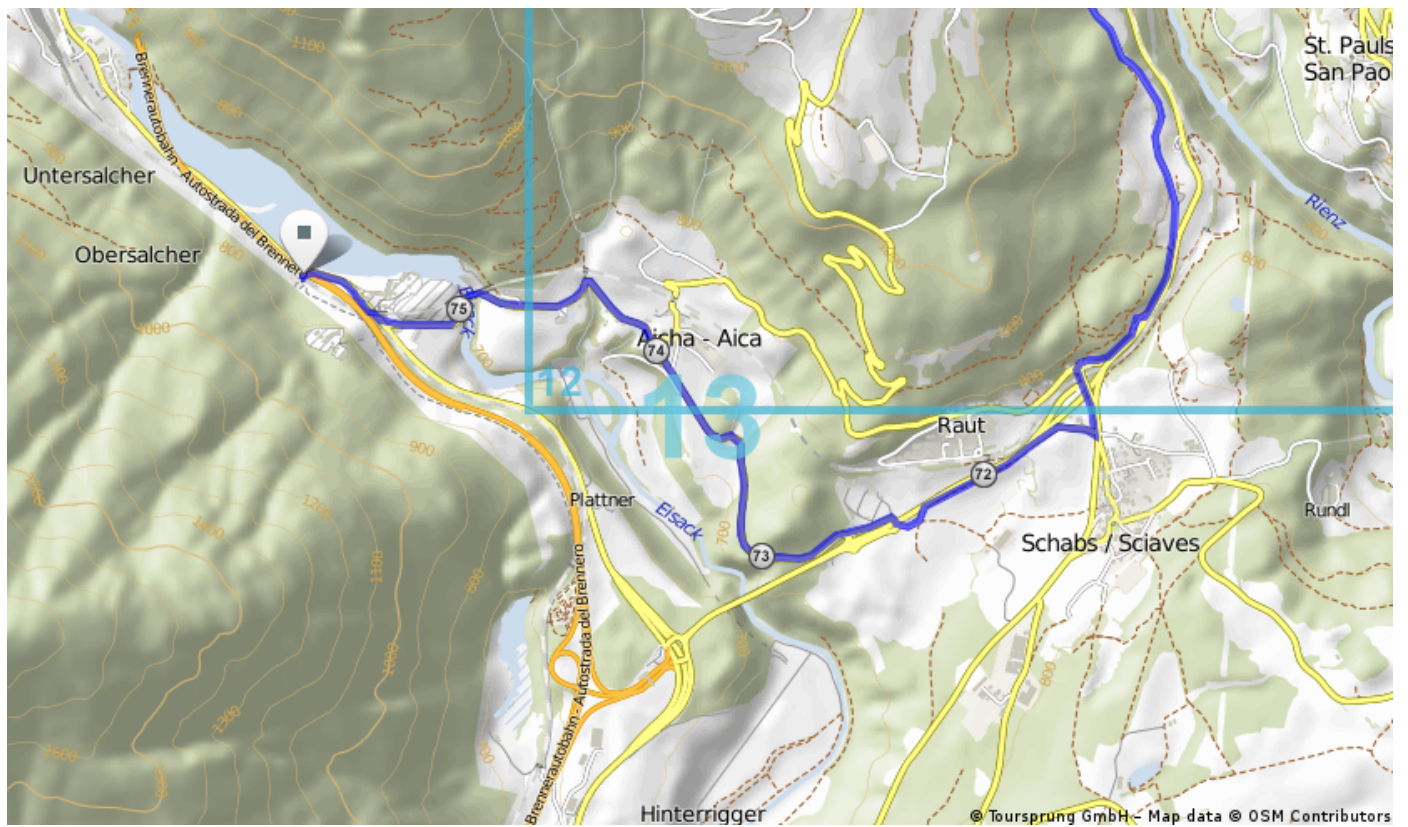
Map 10 / 13



Map 11 / 13



Map 12 / 13



Map 13 / 13