



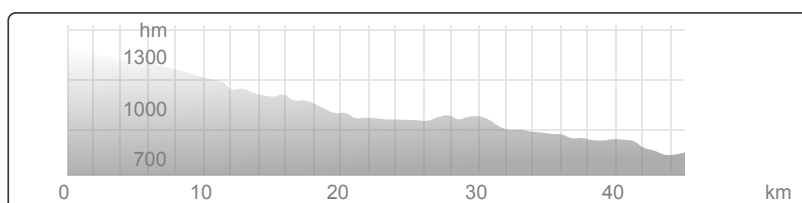
Opens route in mobile  
browser or app

# Ciclopista del Sole (eurovelo 7 Italian section) - Part 1

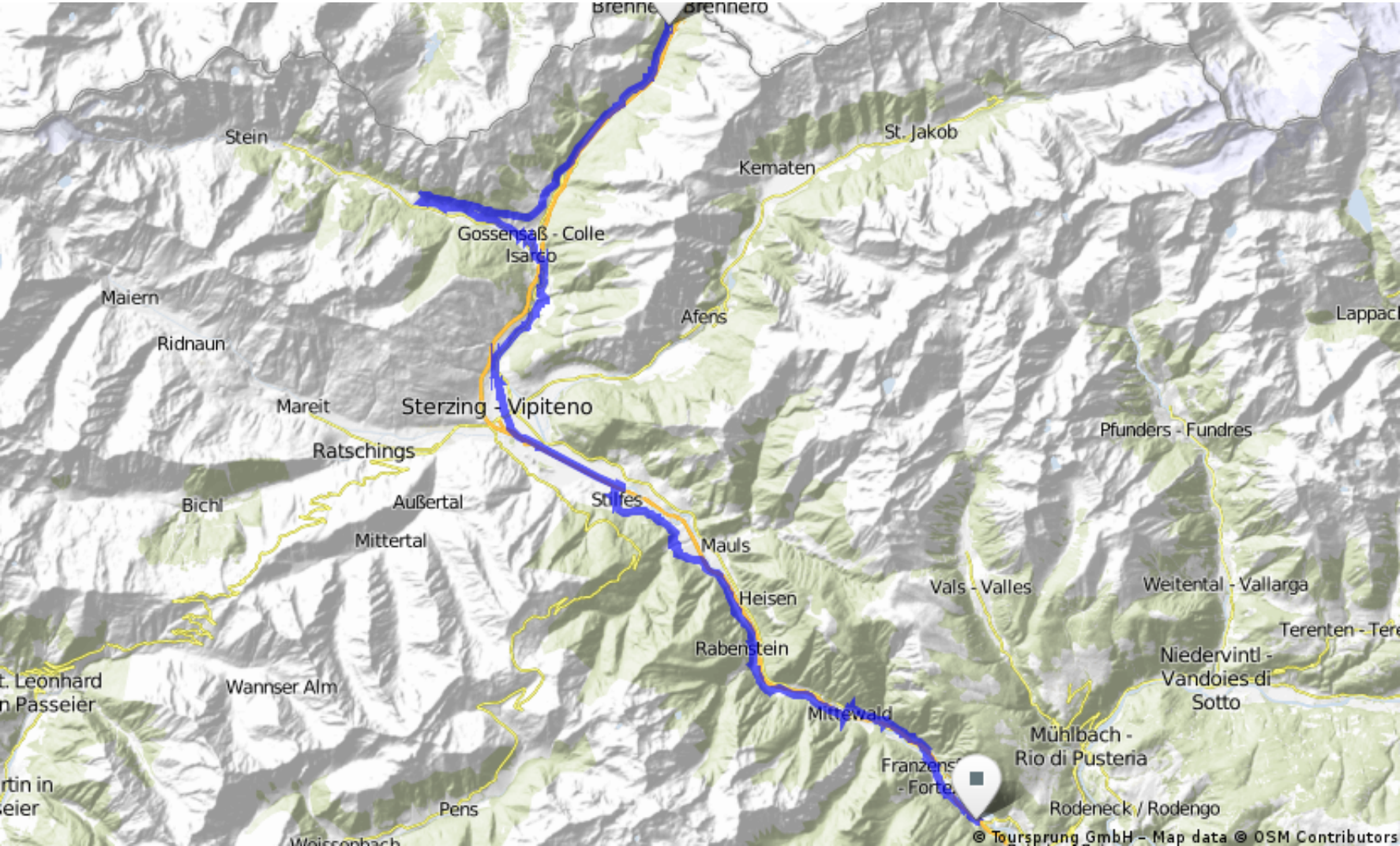
by ItalyCyclingGuide

Part of the Ciclopista del Sole (eurovelo 7) cycleway. This section is also known as the EisackTal Radweg, Ciclabile Valle del Isarco, Ciclabile del Brennero. If you are heading north to south the route is mainly downhill. For more information please go to [italy-cycling-guide.info](http://italy-cycling-guide.info).

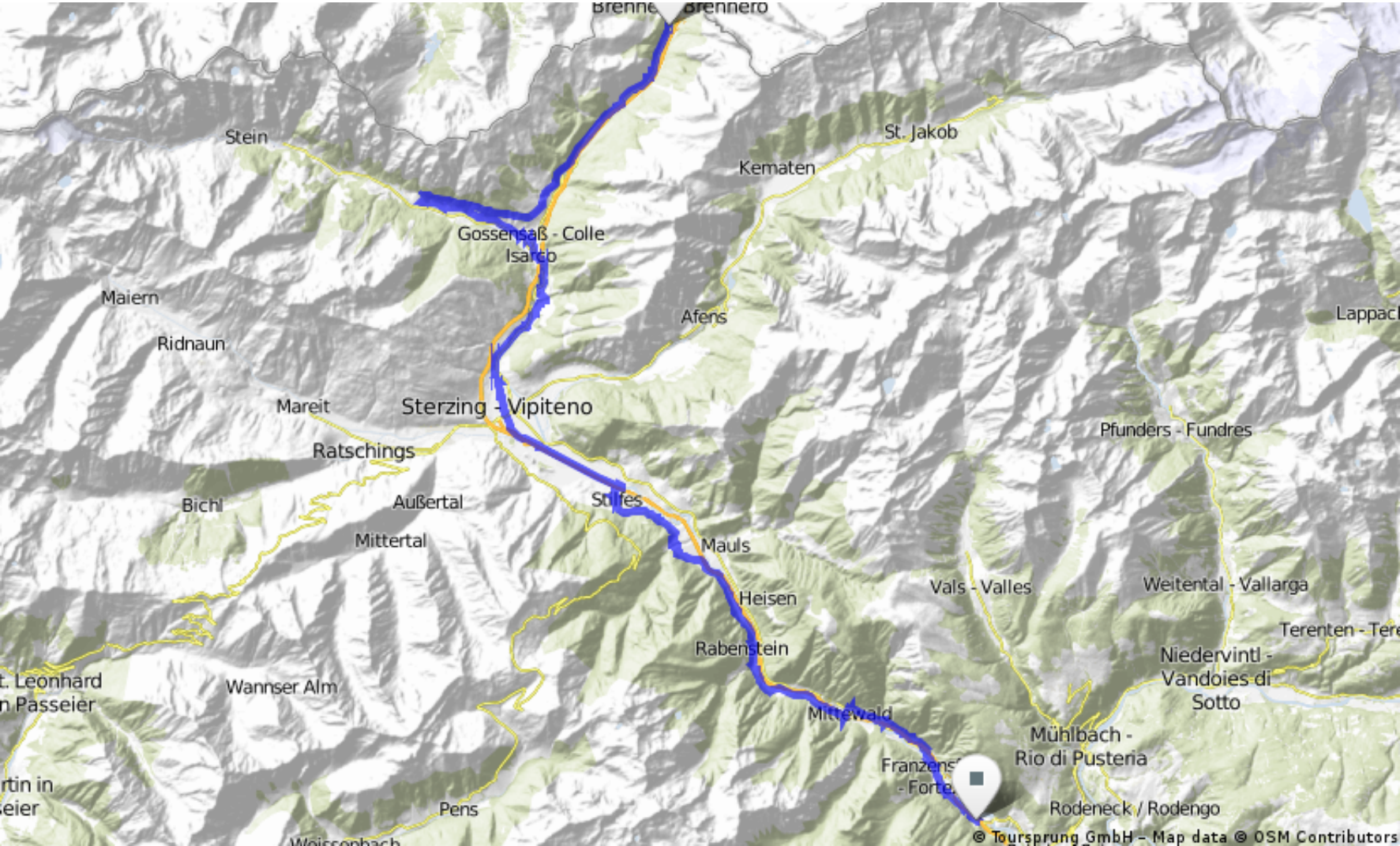
**DISTANCE:** 45 km  
**TOTAL VERTICAL CLIMB:** 120 hm  
**SURFACE:** Paved

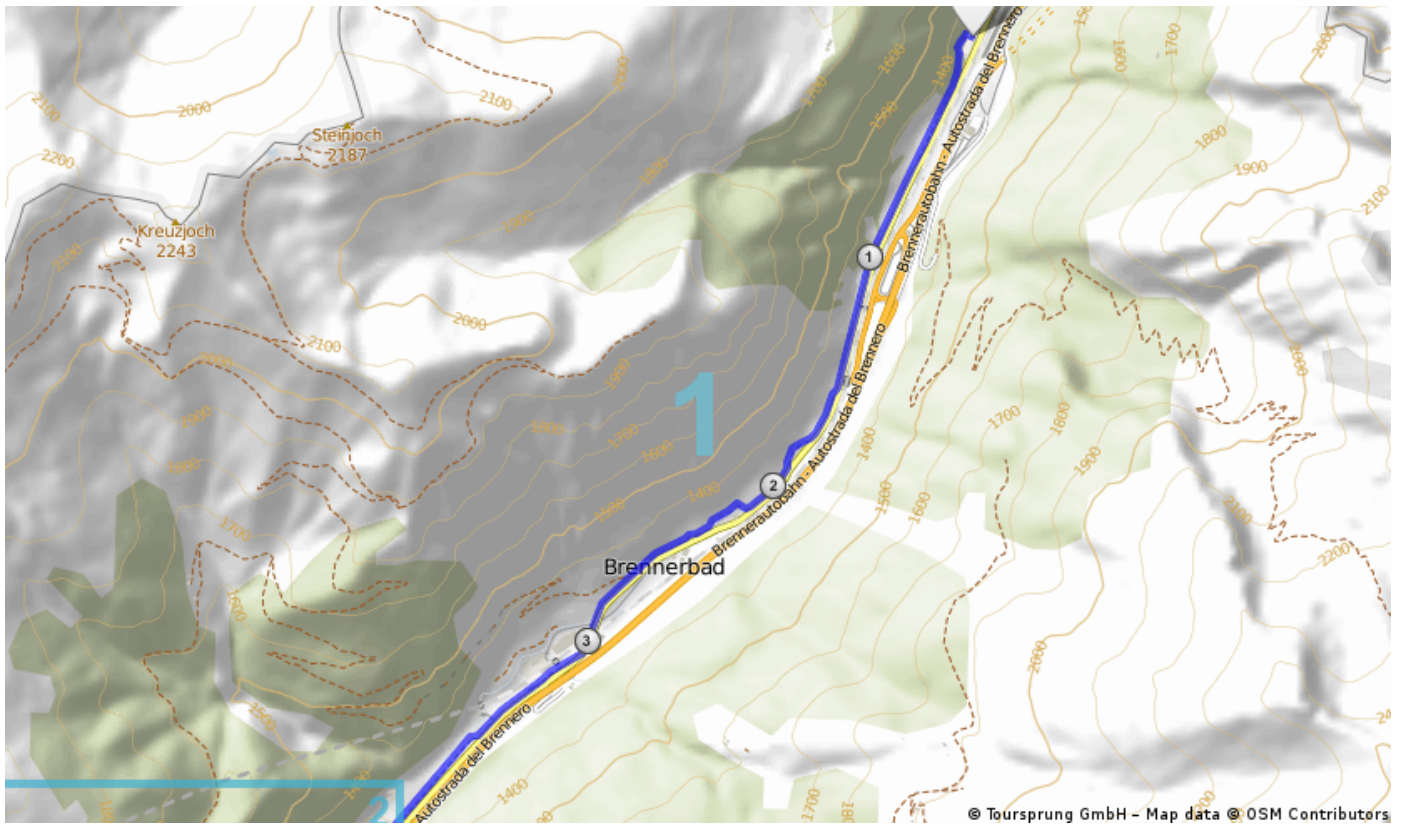


# Route Overview

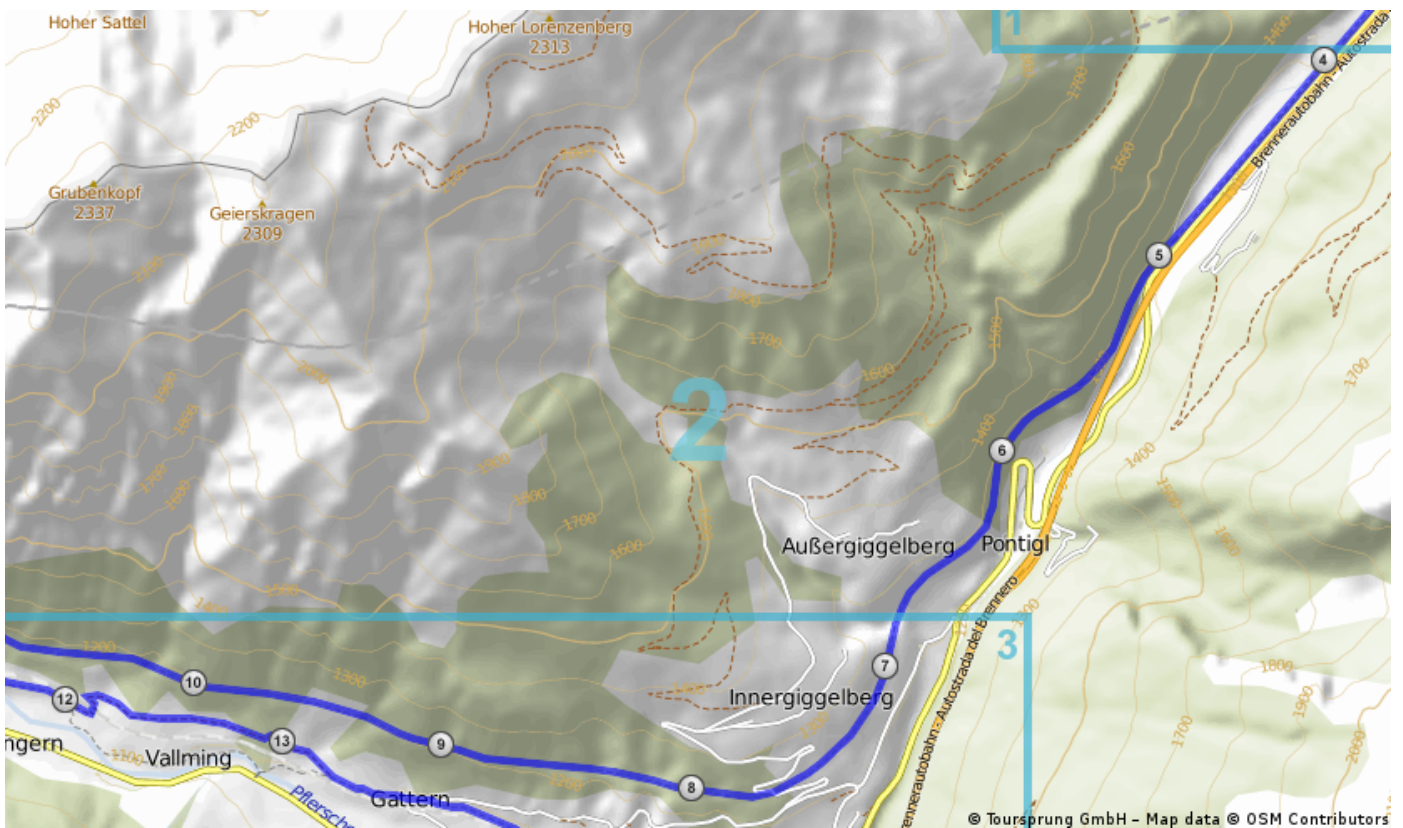


# Route Overview

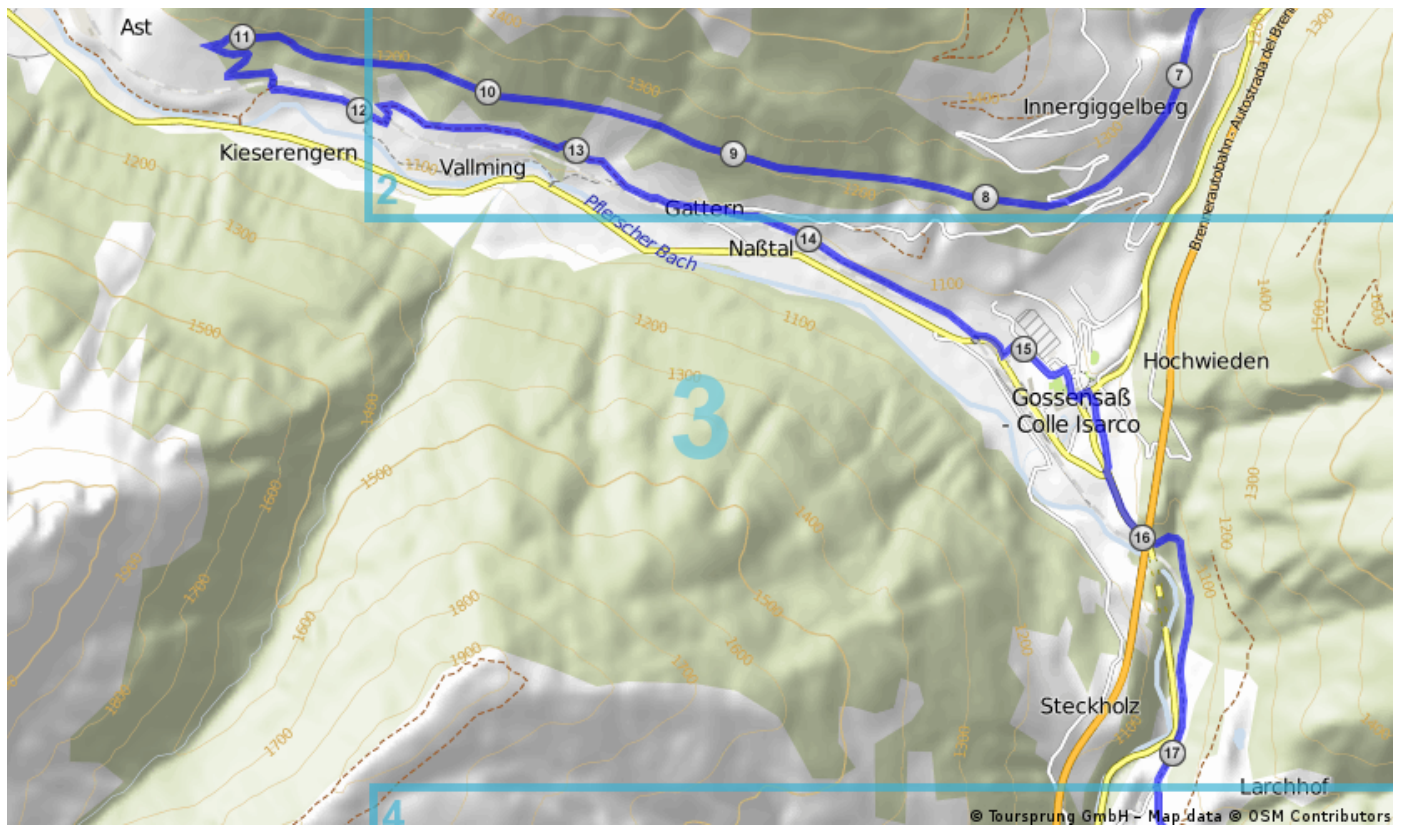




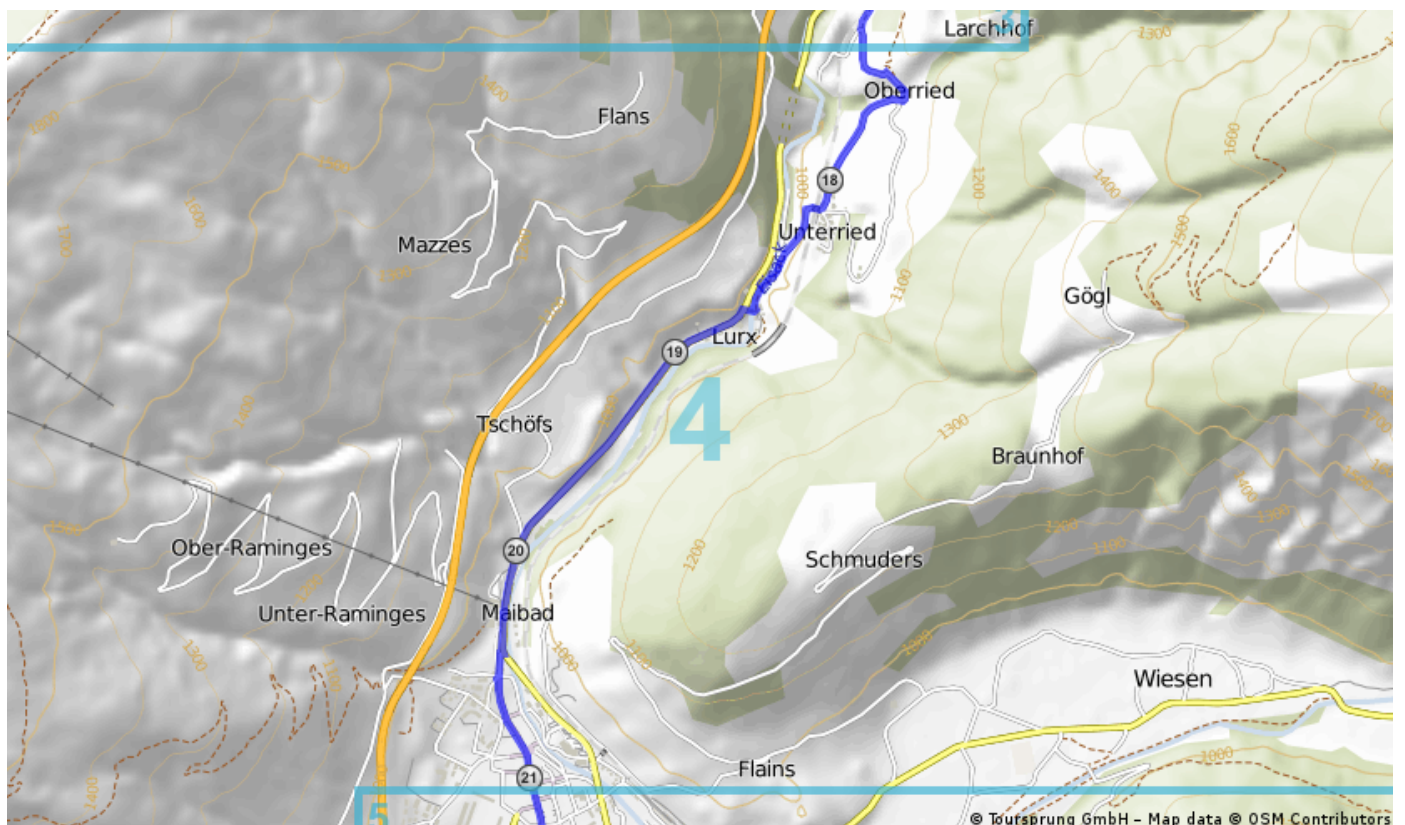
Map 1 / 9



Map 2 / 9



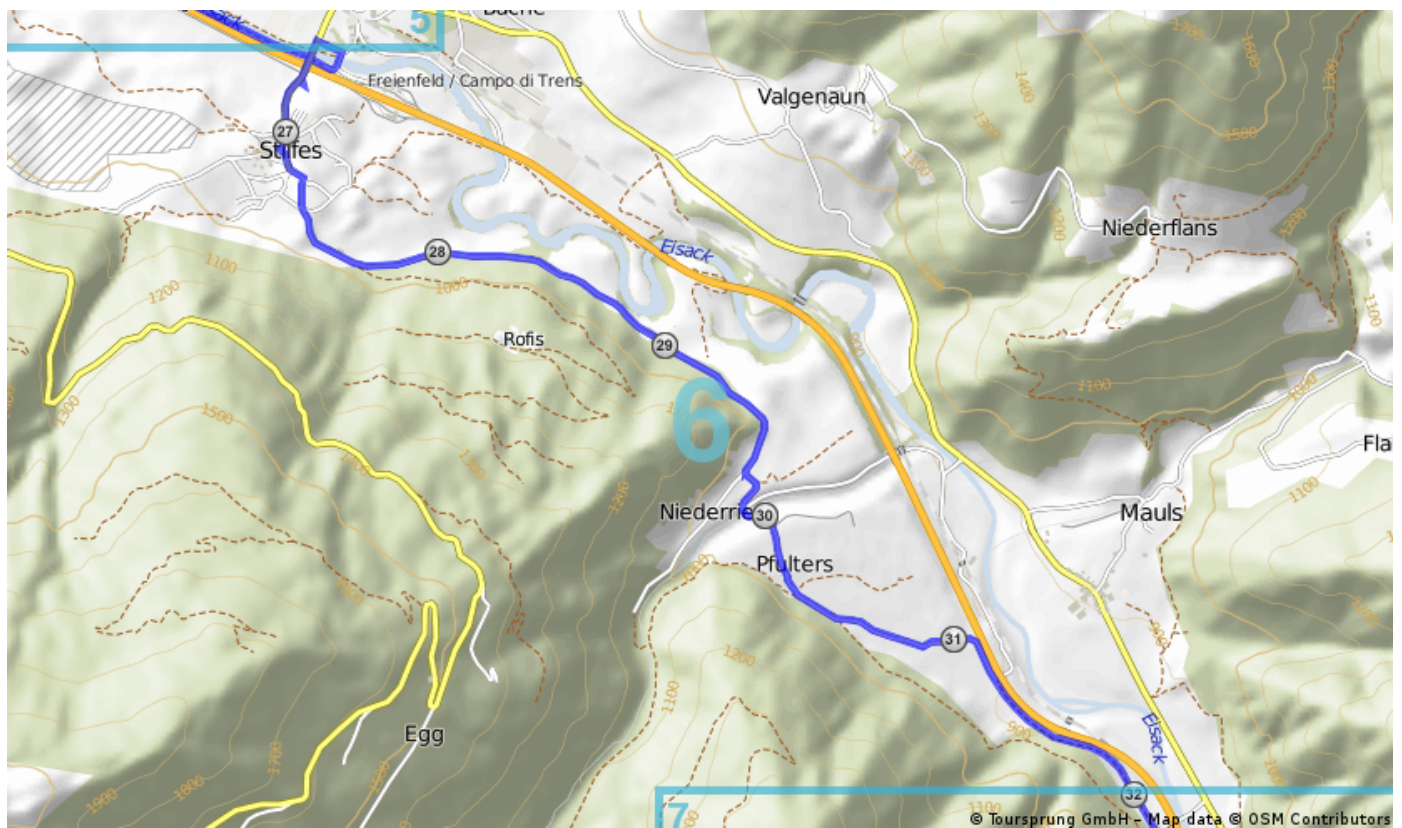
Map 3 / 9



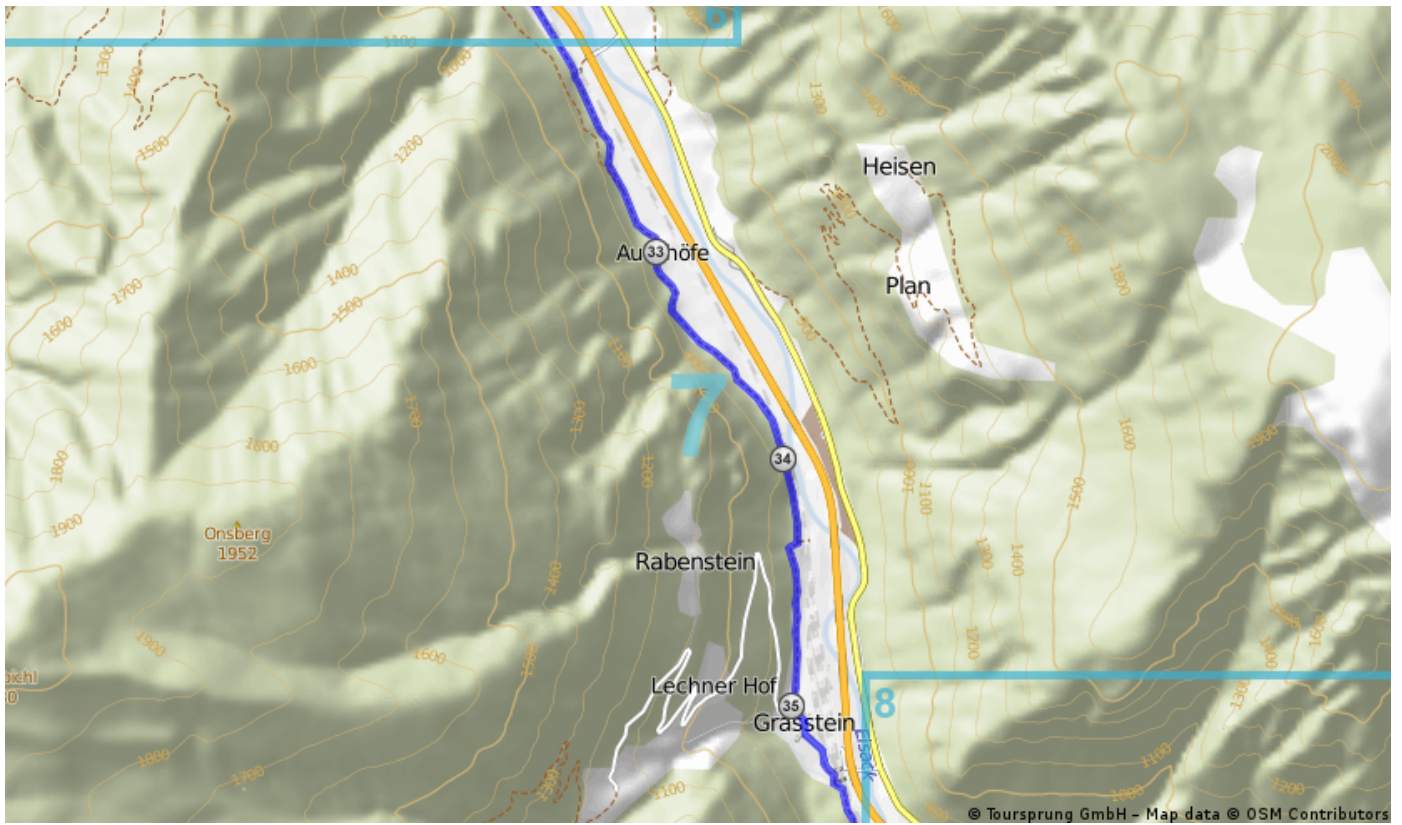
Map 4 / 9



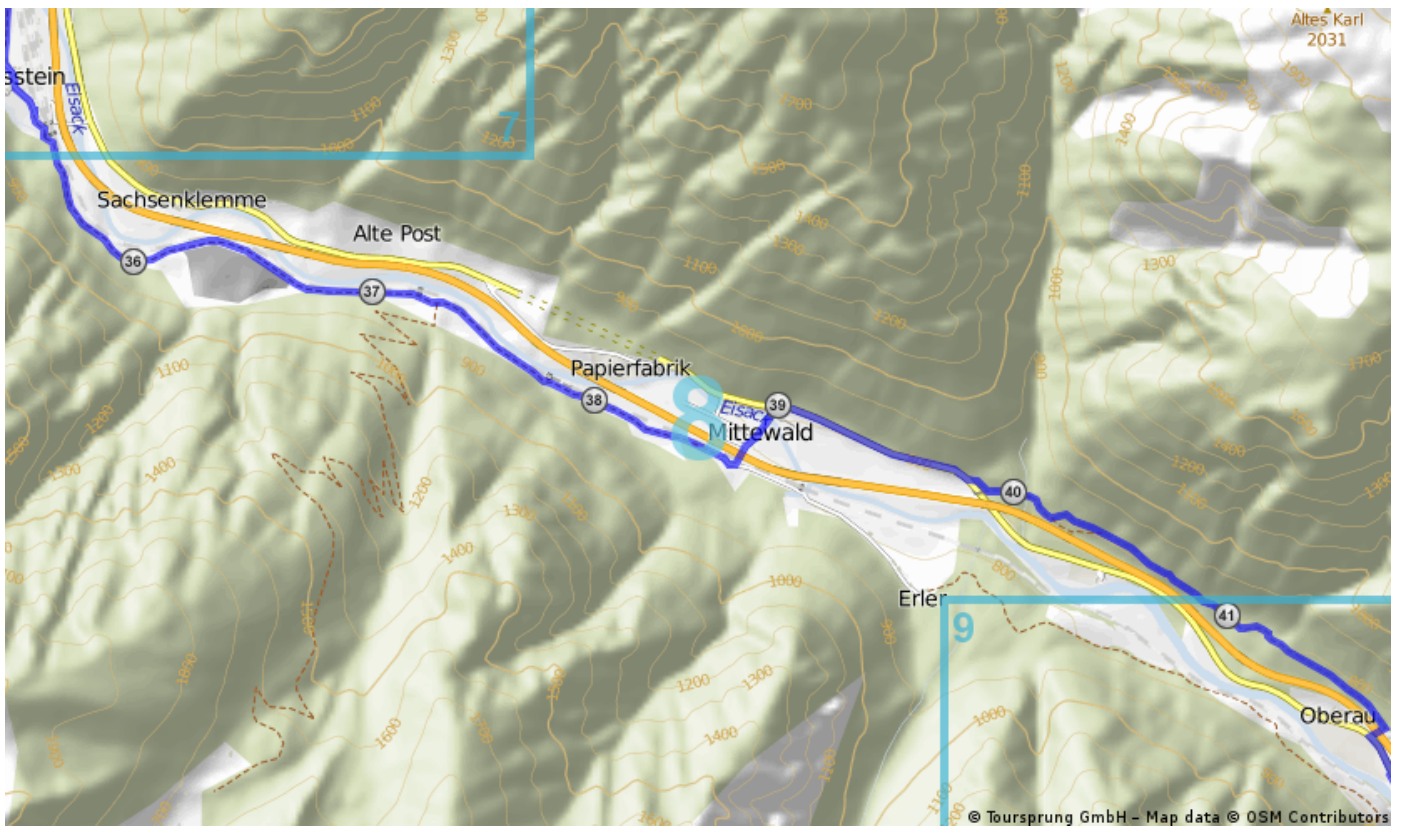
Map 5 / 9



Map 6 / 9



Map 7 / 9



Map 8 / 9



Map 9 / 9

powered by Bikemap • <http://www.bikemap.net/en/route/2670239/> • 06/27/2014