

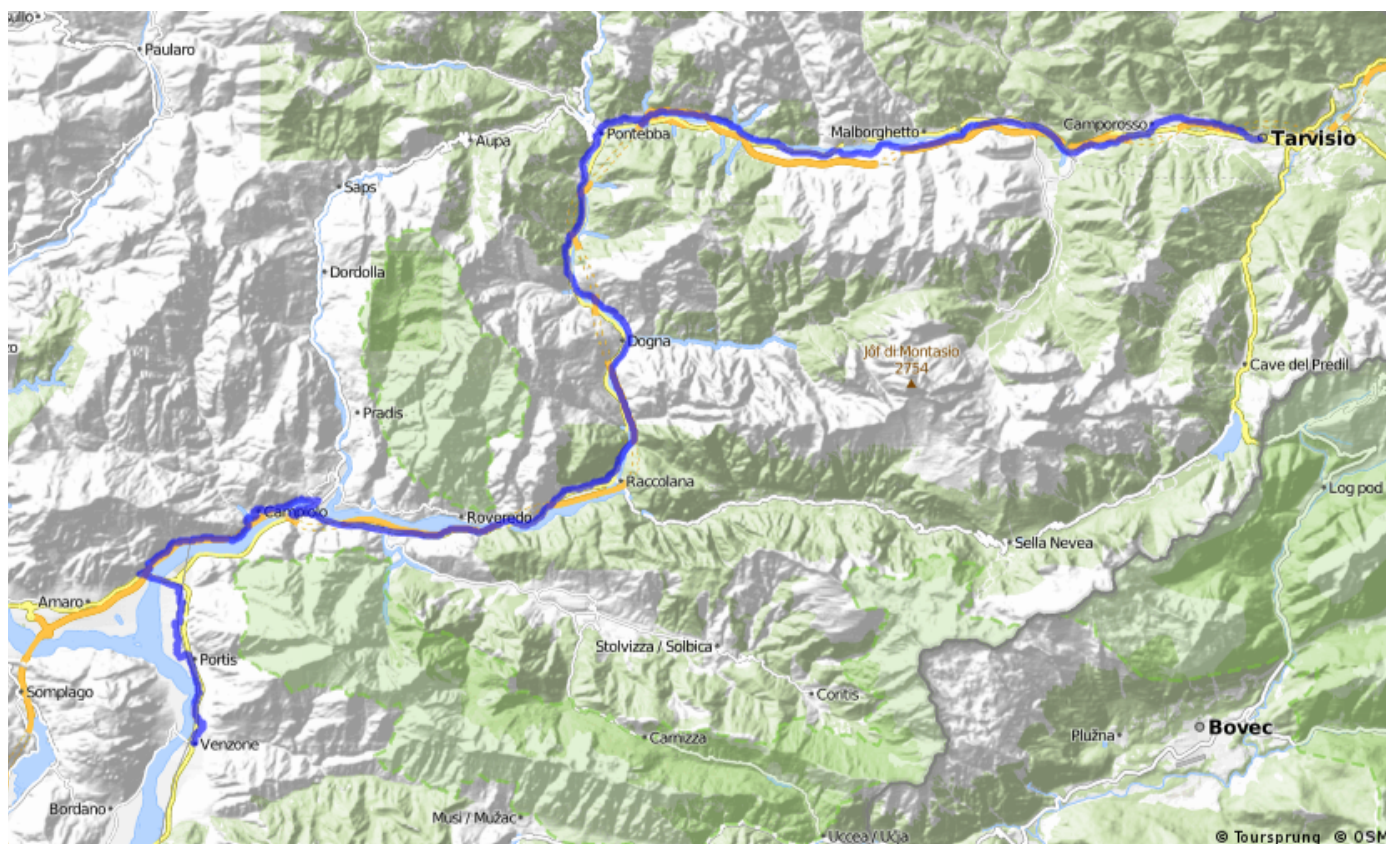


## The Ciclovía Alpe-Adria Radweg

### Part 4: Tarvisio to Venzone

For the full guide please go to [italy-cycling-guide.info](http://italy-cycling-guide.info).

### Overview map



Maps produced with



## Bike shops

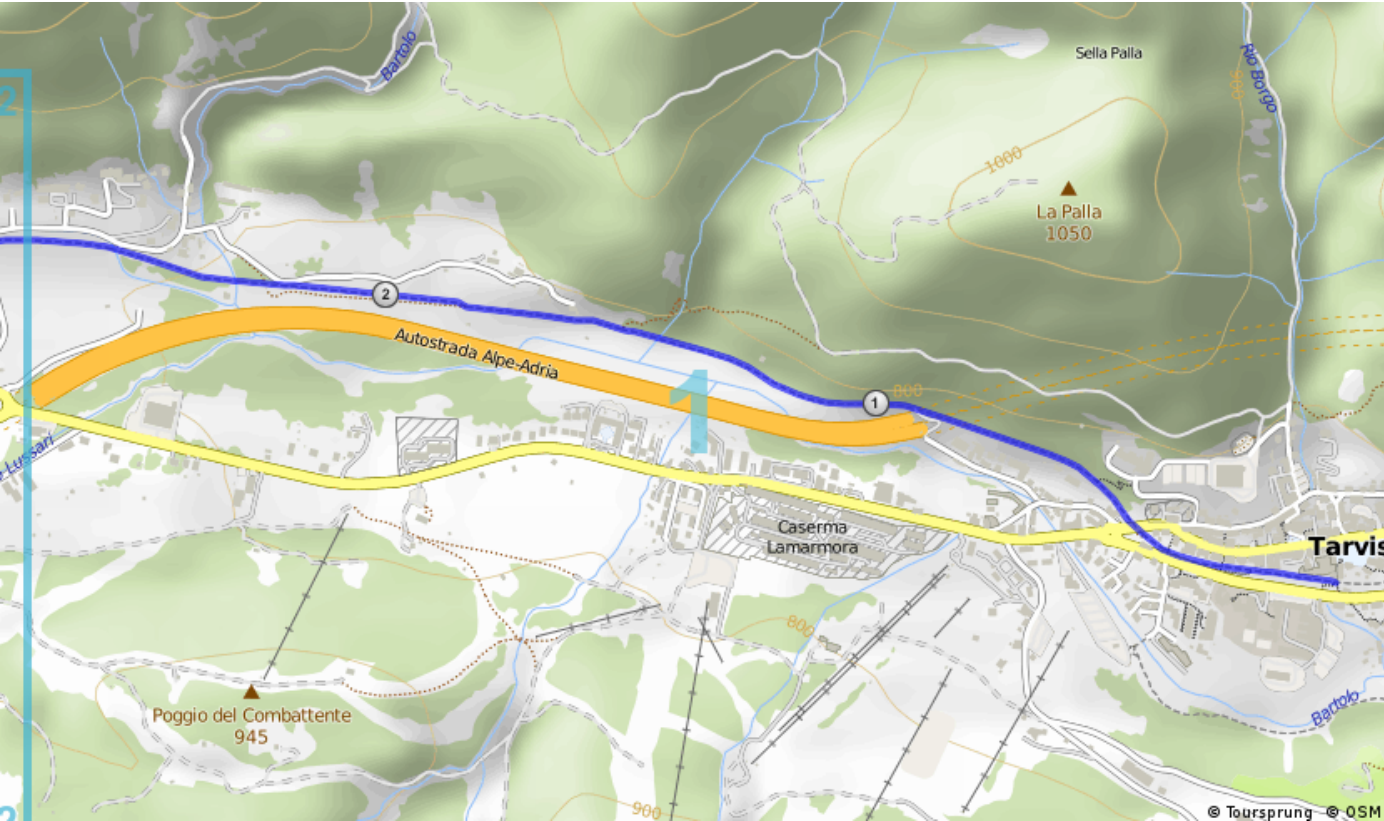
There are no bike shops on this section of the route, although you may be able to get assistance at the Stazione di Chiusaforte.

## Places to stay

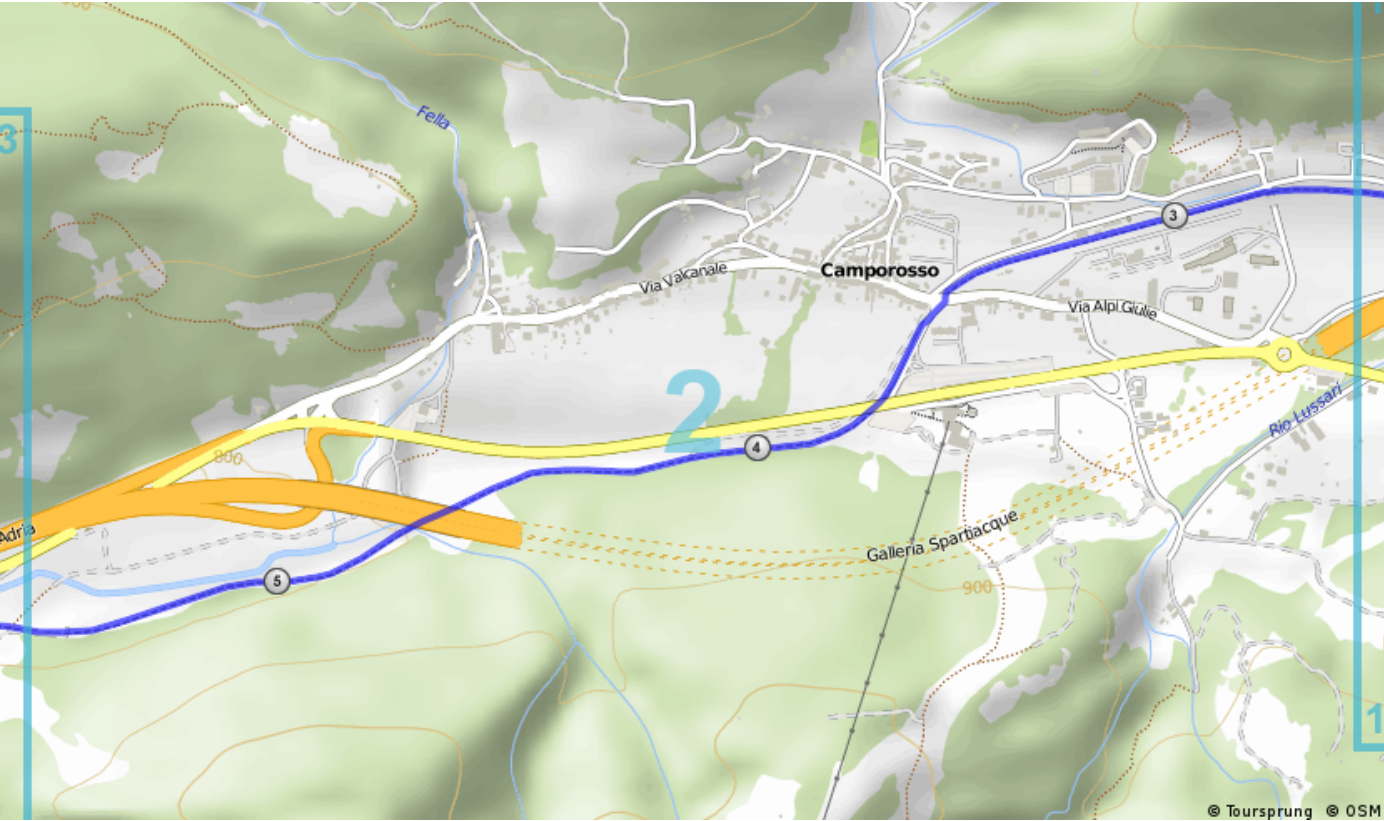
Booking.com pages for places on this section of the route

[Malborghetto-Valbruna](#) | [Pontebba](#) | [Chiusaforte](#) | [Moggio Udinese](#) | [Venezia](#) | [Gemona del Friuli](#)

Route Details

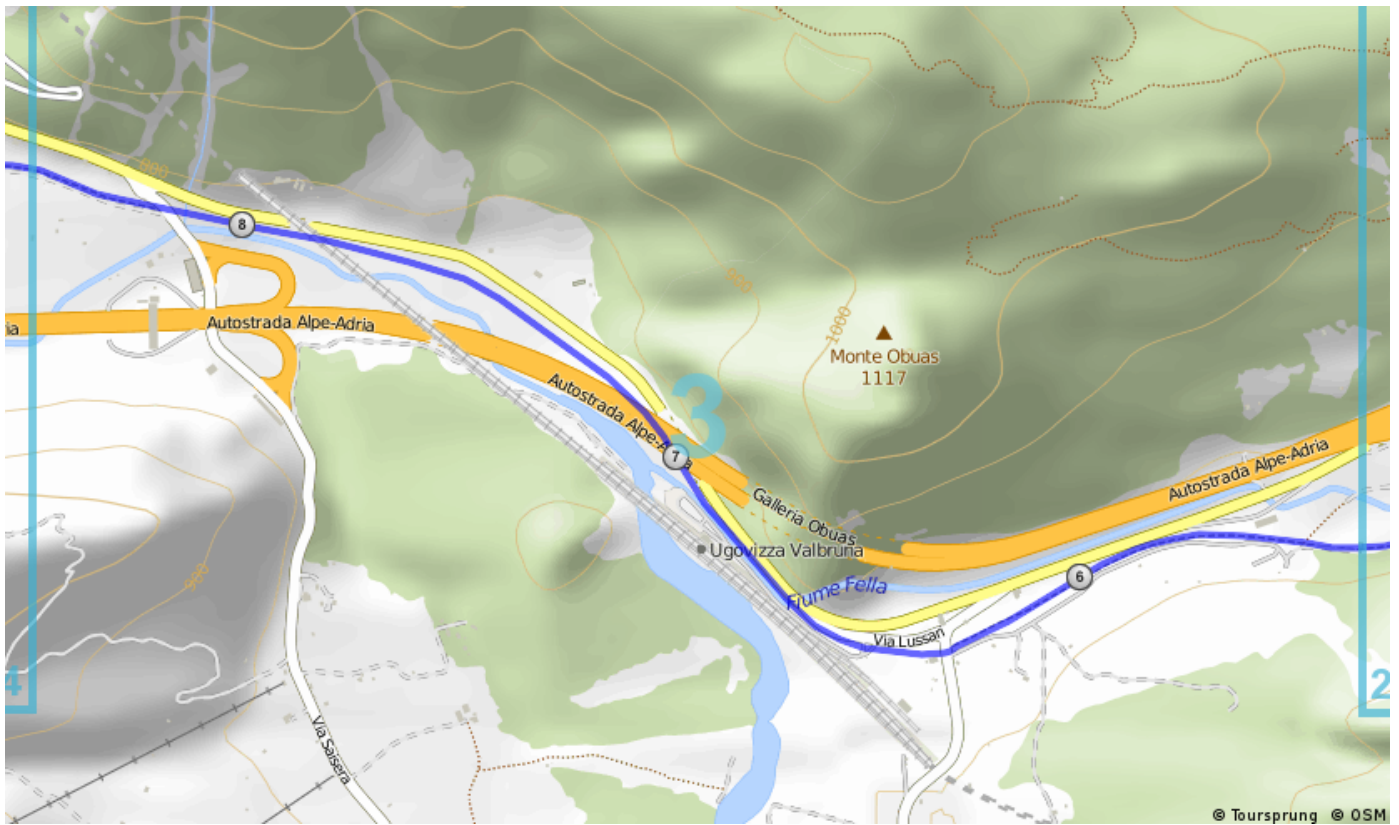


Map 1 / 25

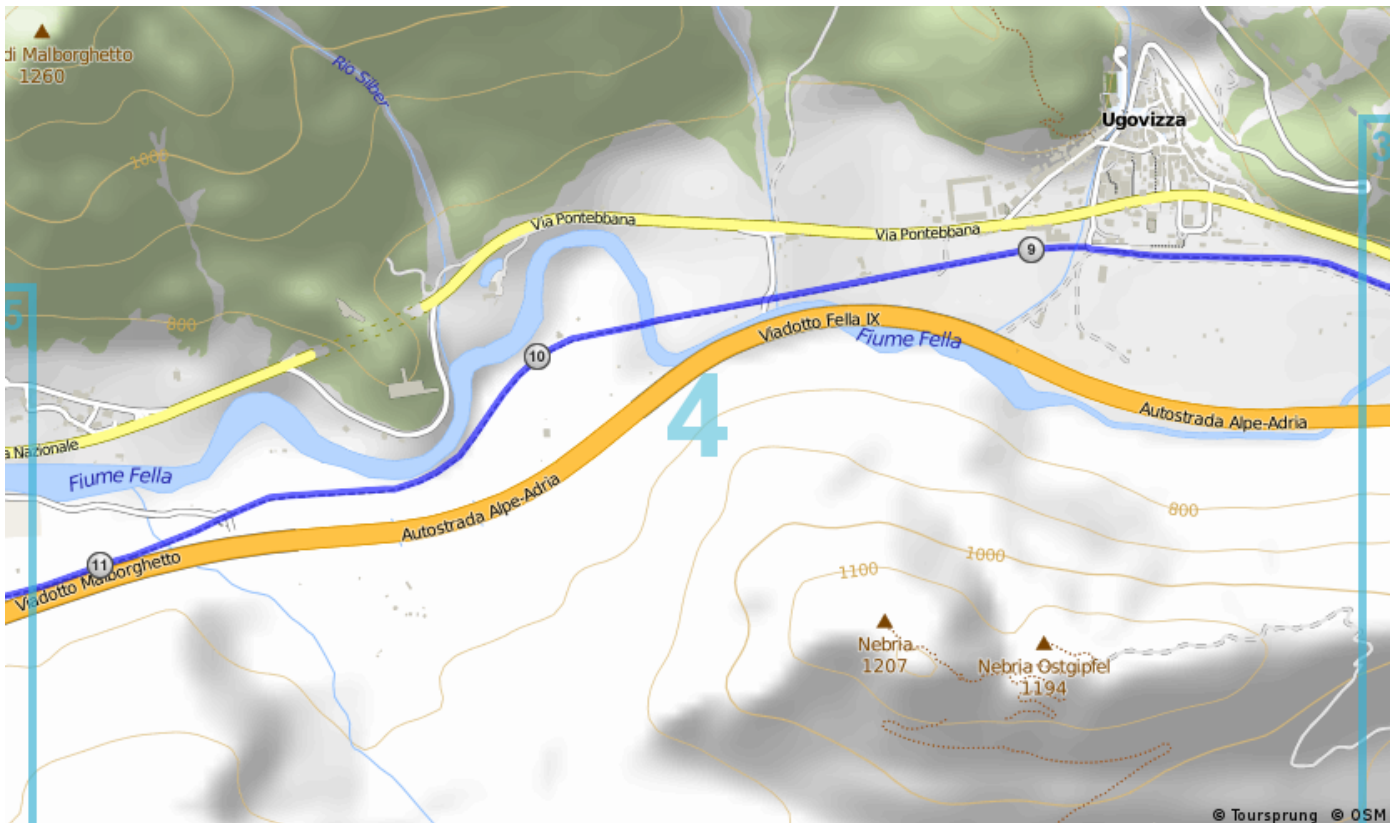


Map 2 / 25

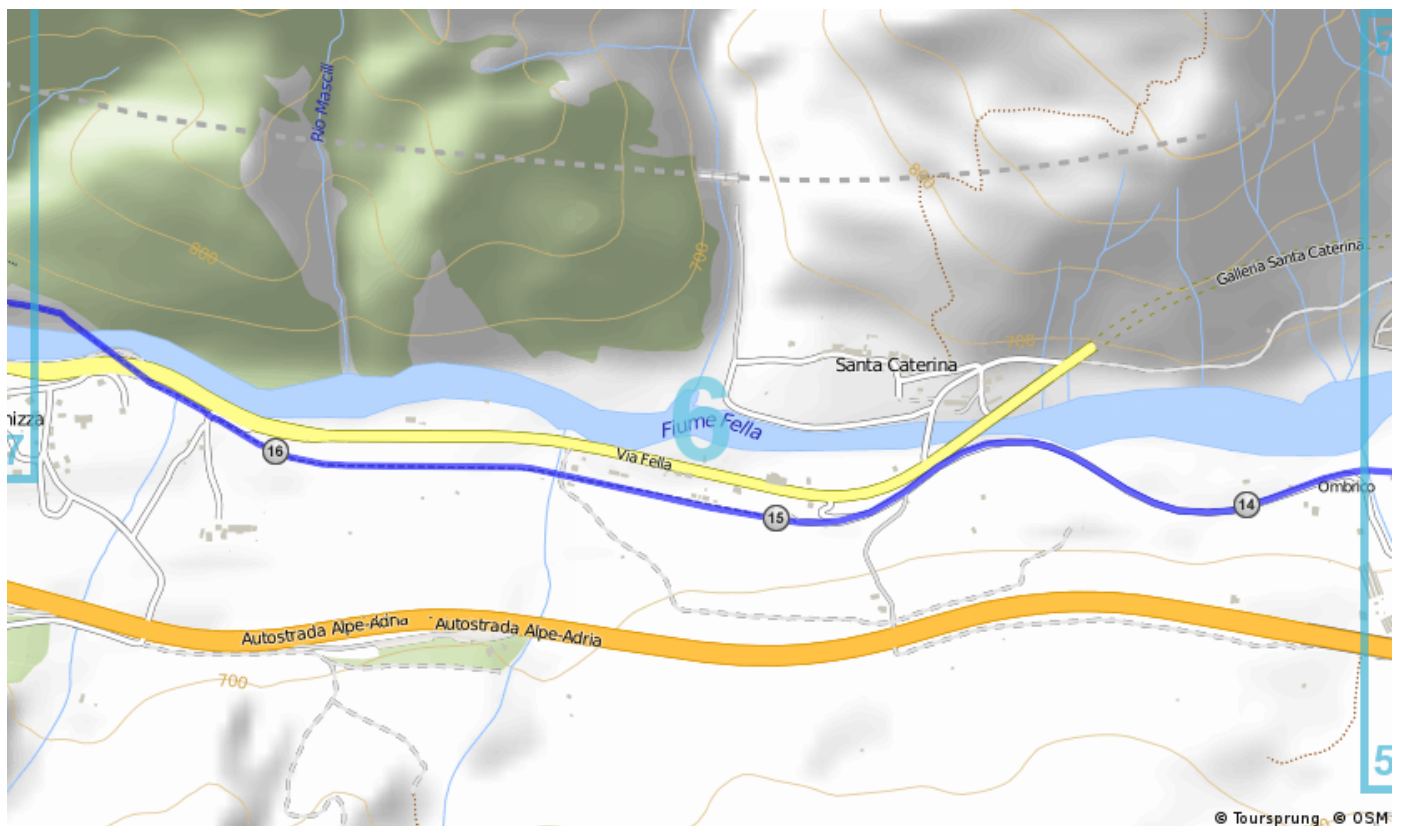
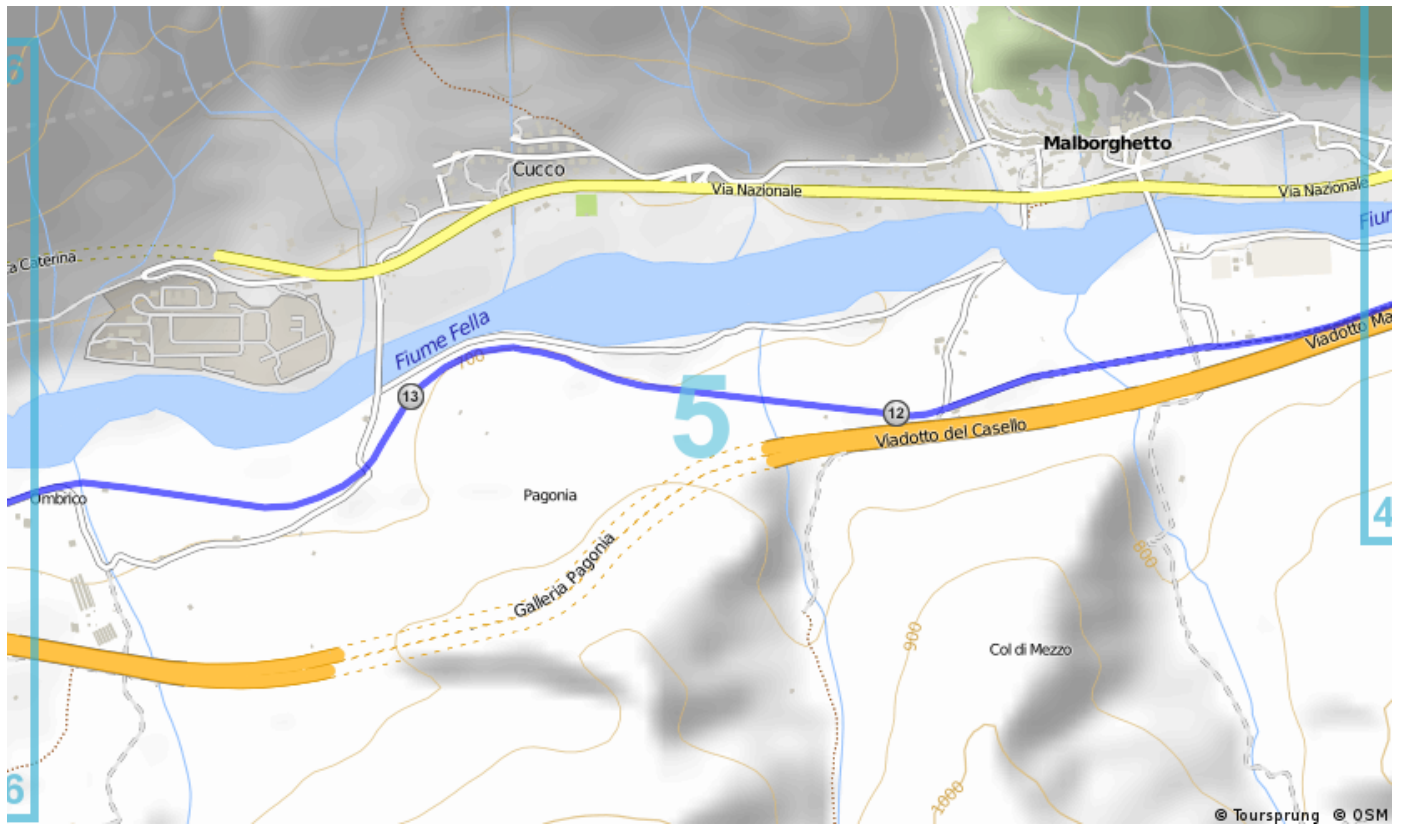


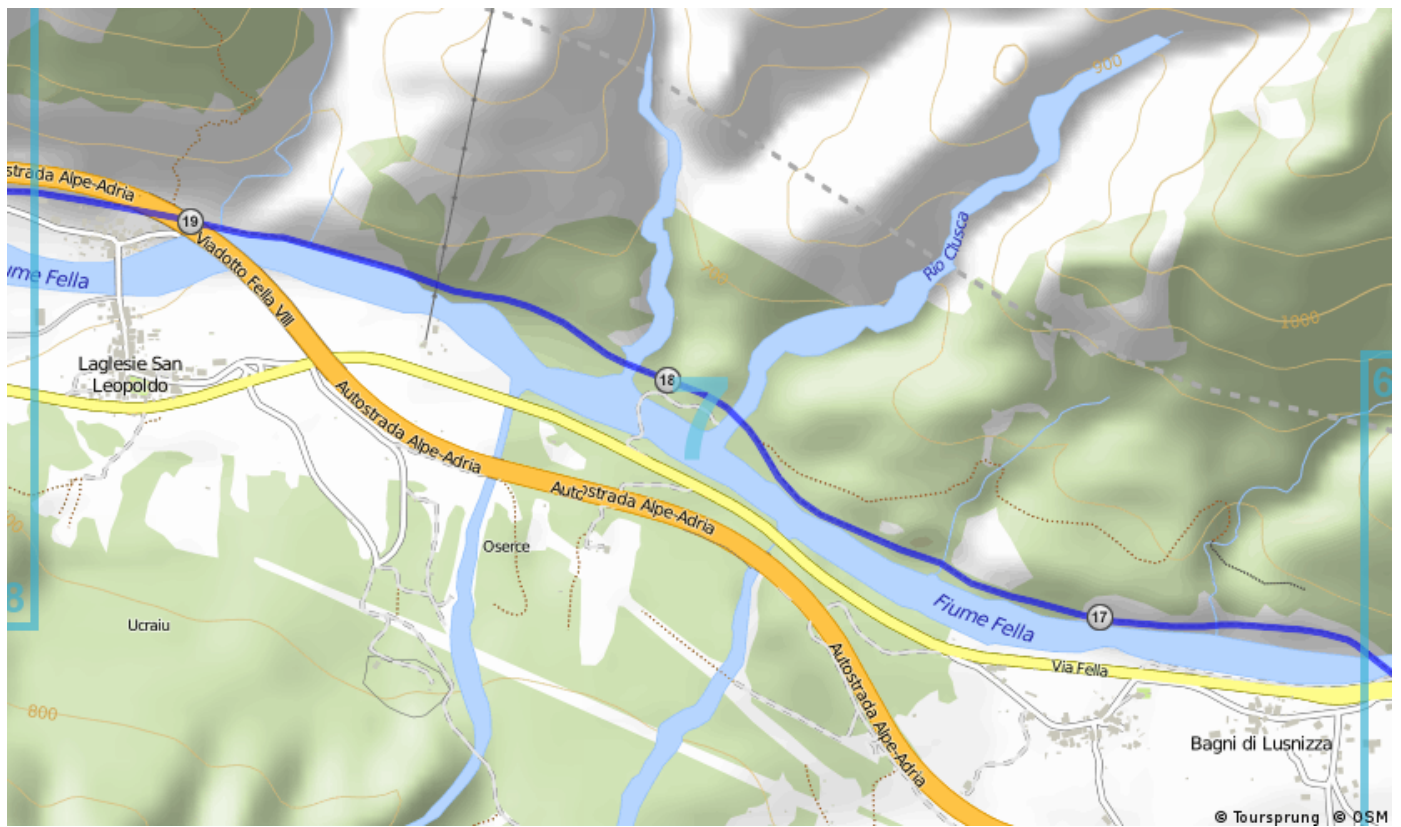


Map 3 / 25



Map 4 / 25





Map 7 / 25



Map 8 / 25





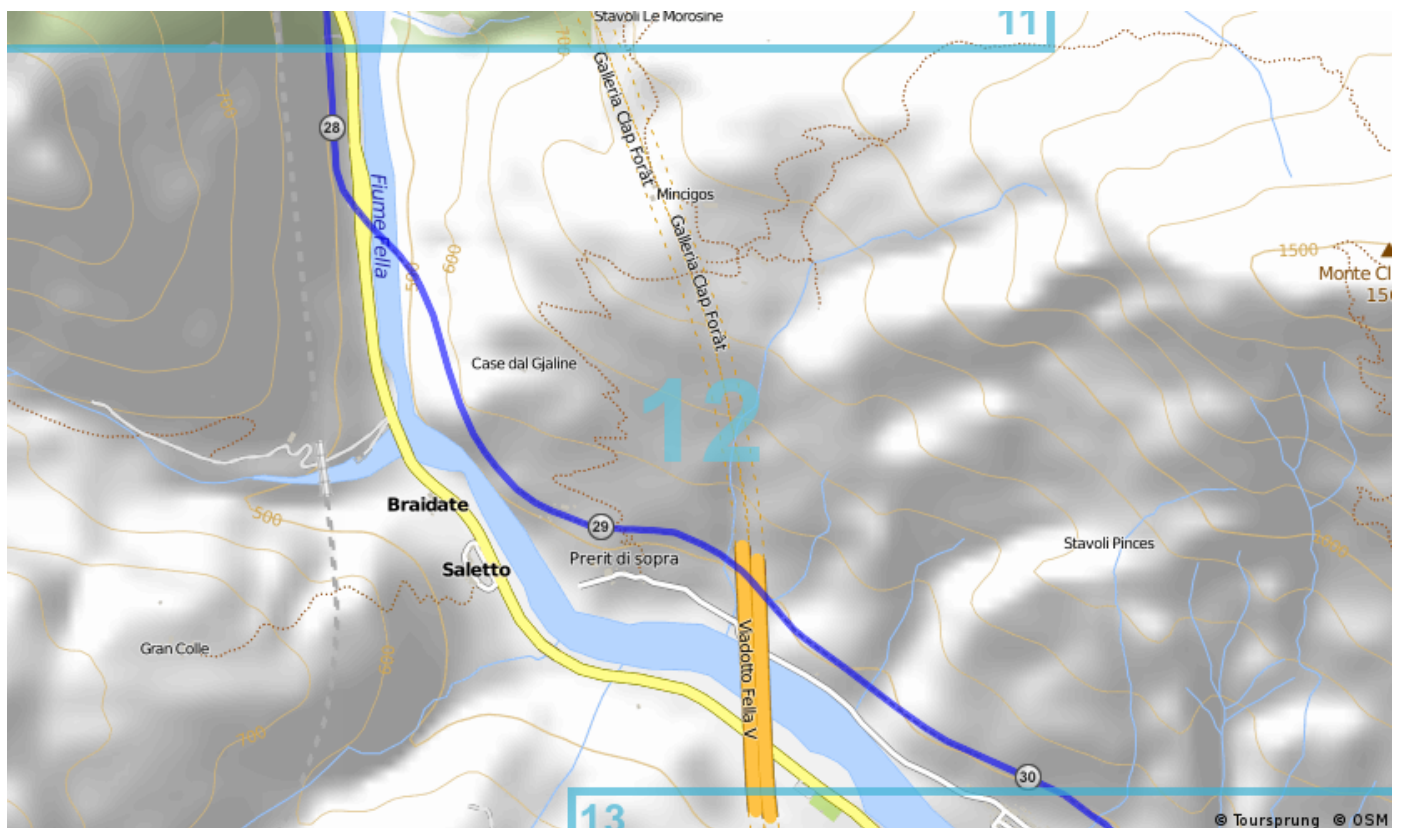
Map 9 / 25



Map 10 / 25

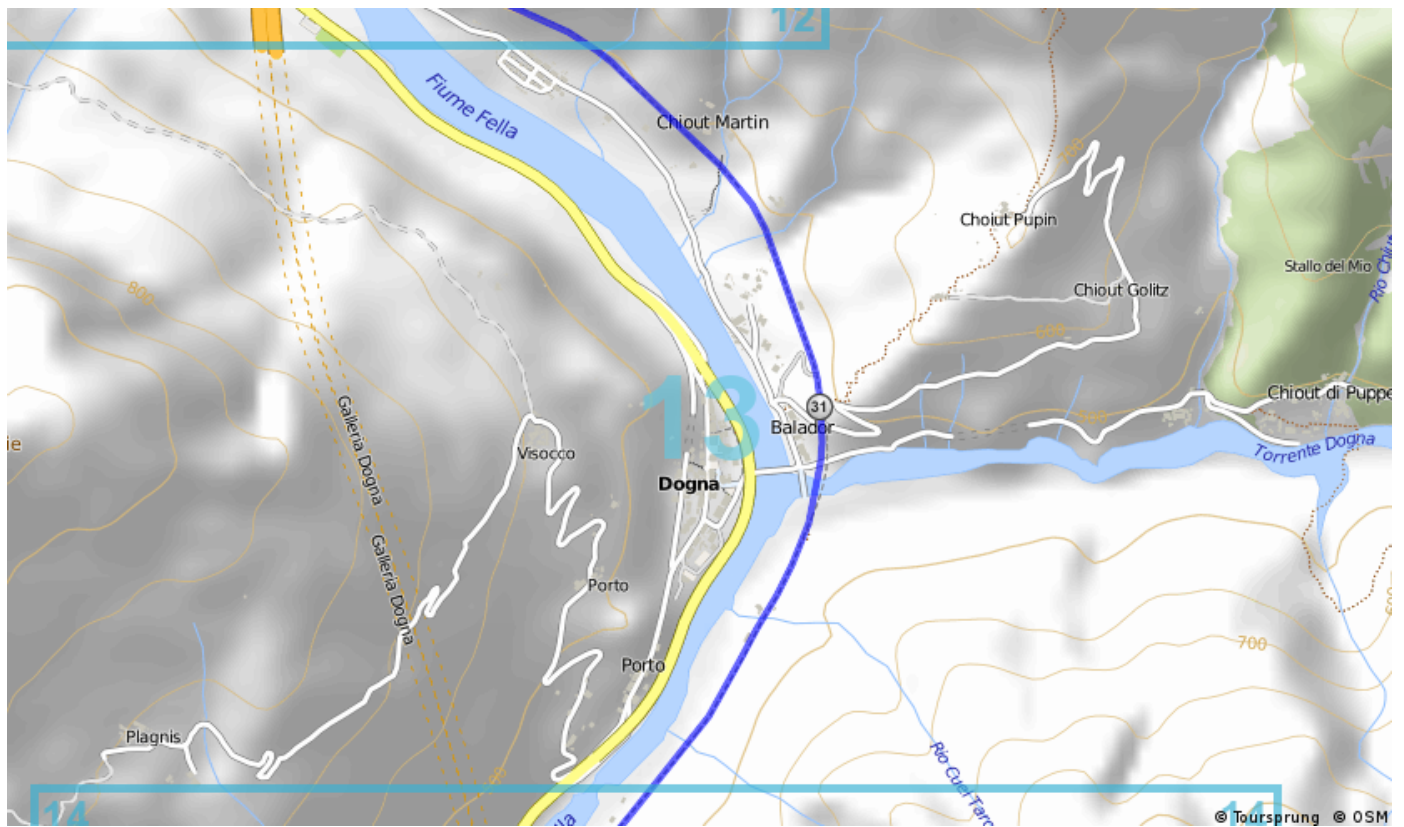


Map 11 / 25



Map 12 / 25

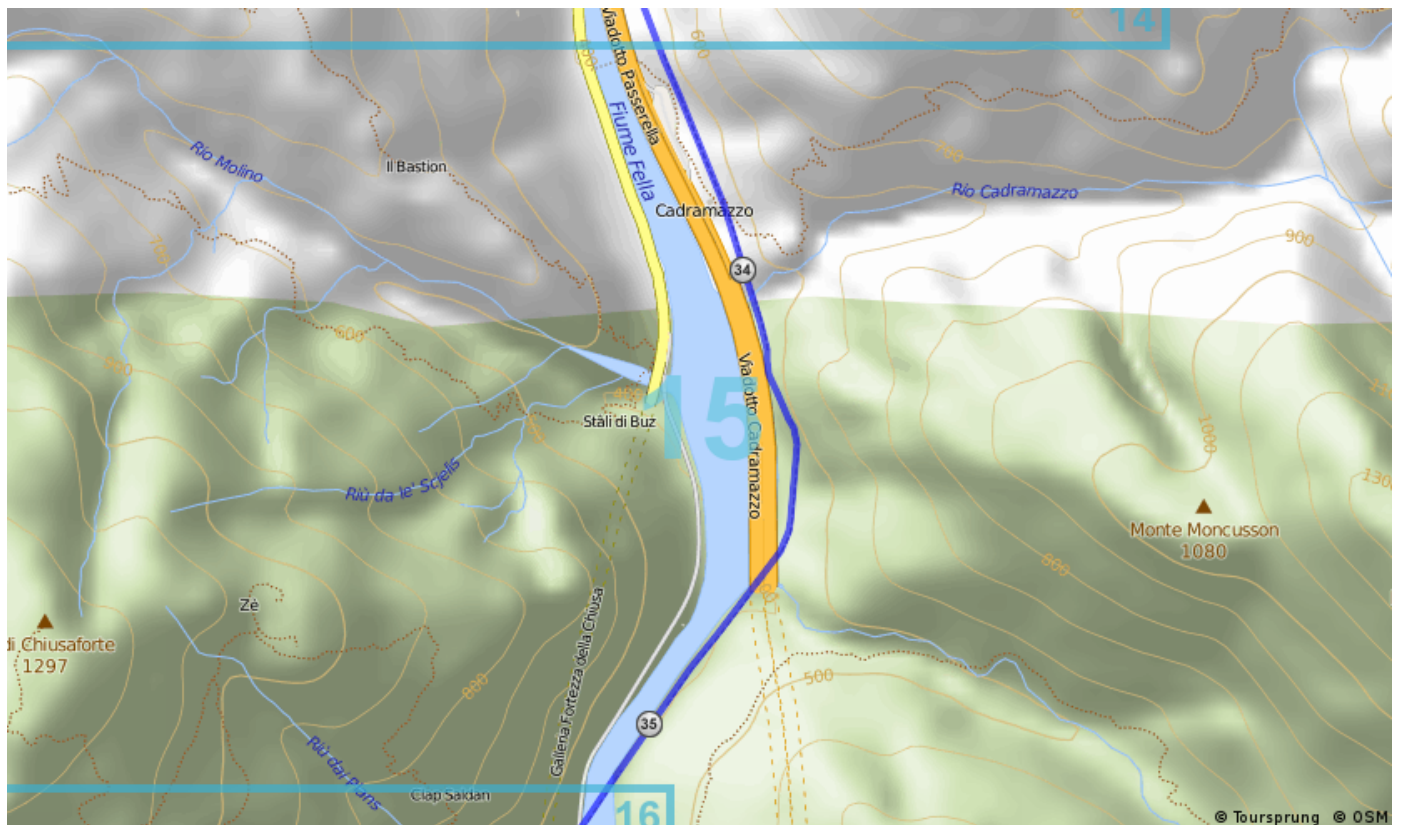




Map 13 / 25



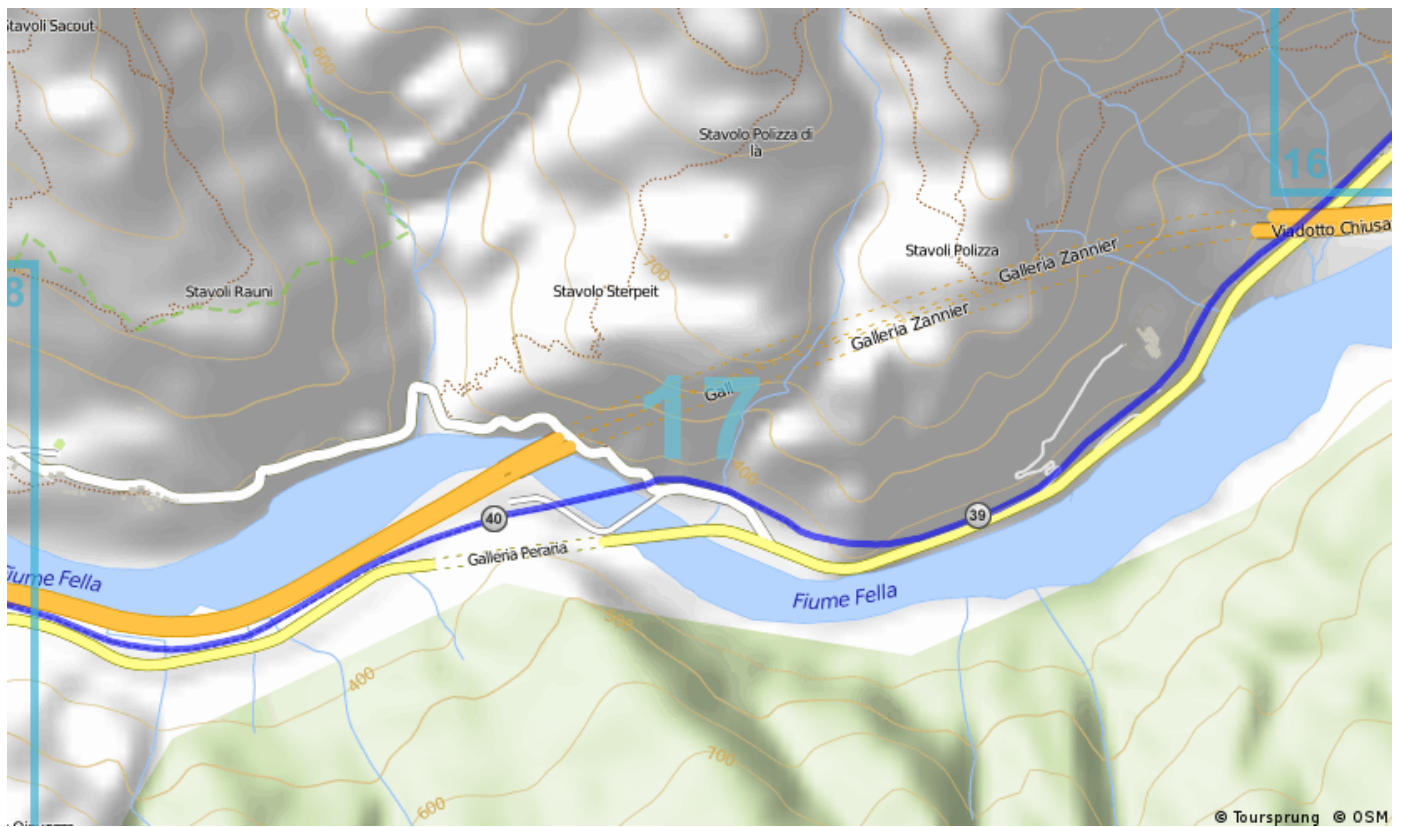
Map 14 / 25



Map 15 / 25



Map 16 / 25

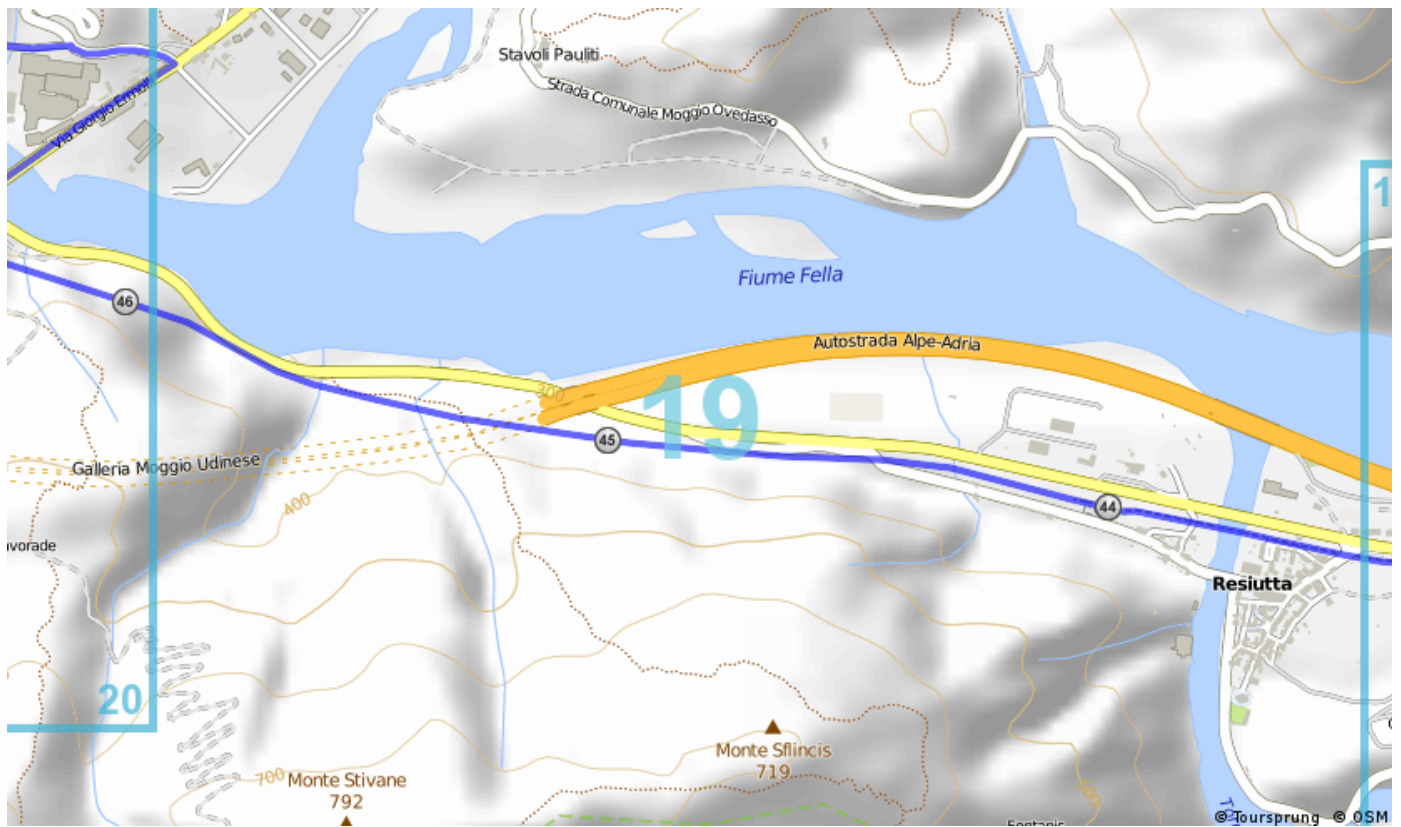


Map 17 / 25

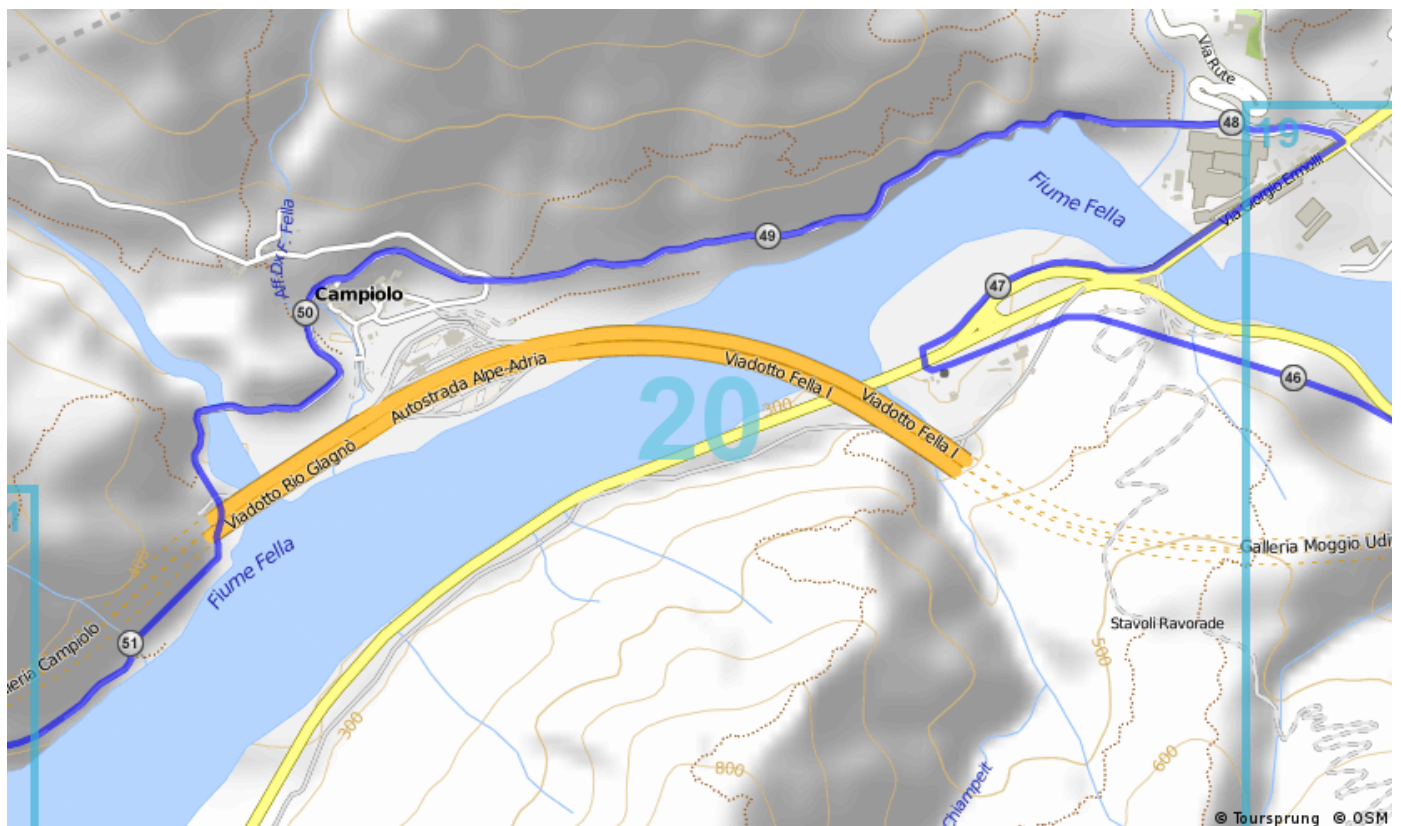


Map 18 / 25





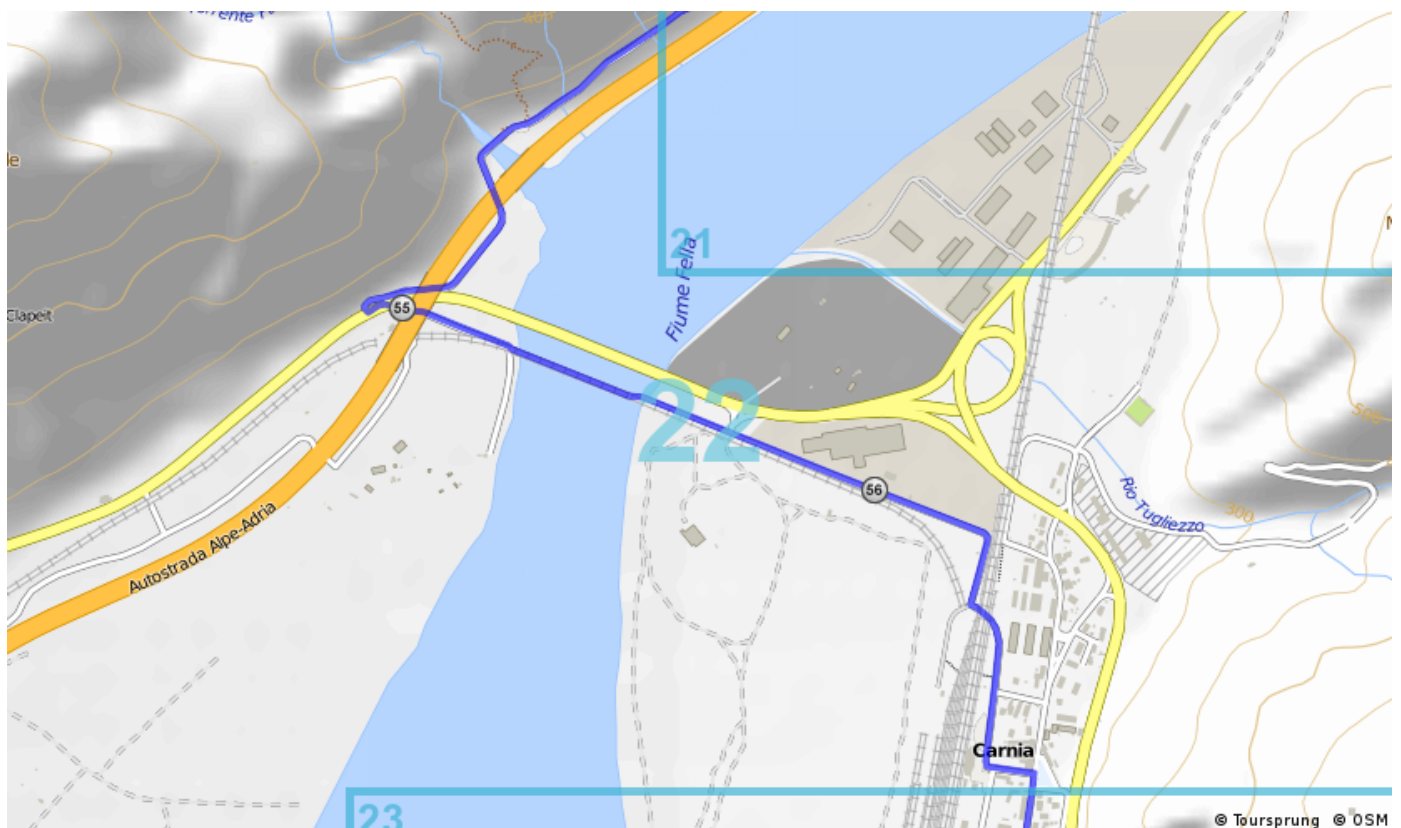
Map 19 / 25



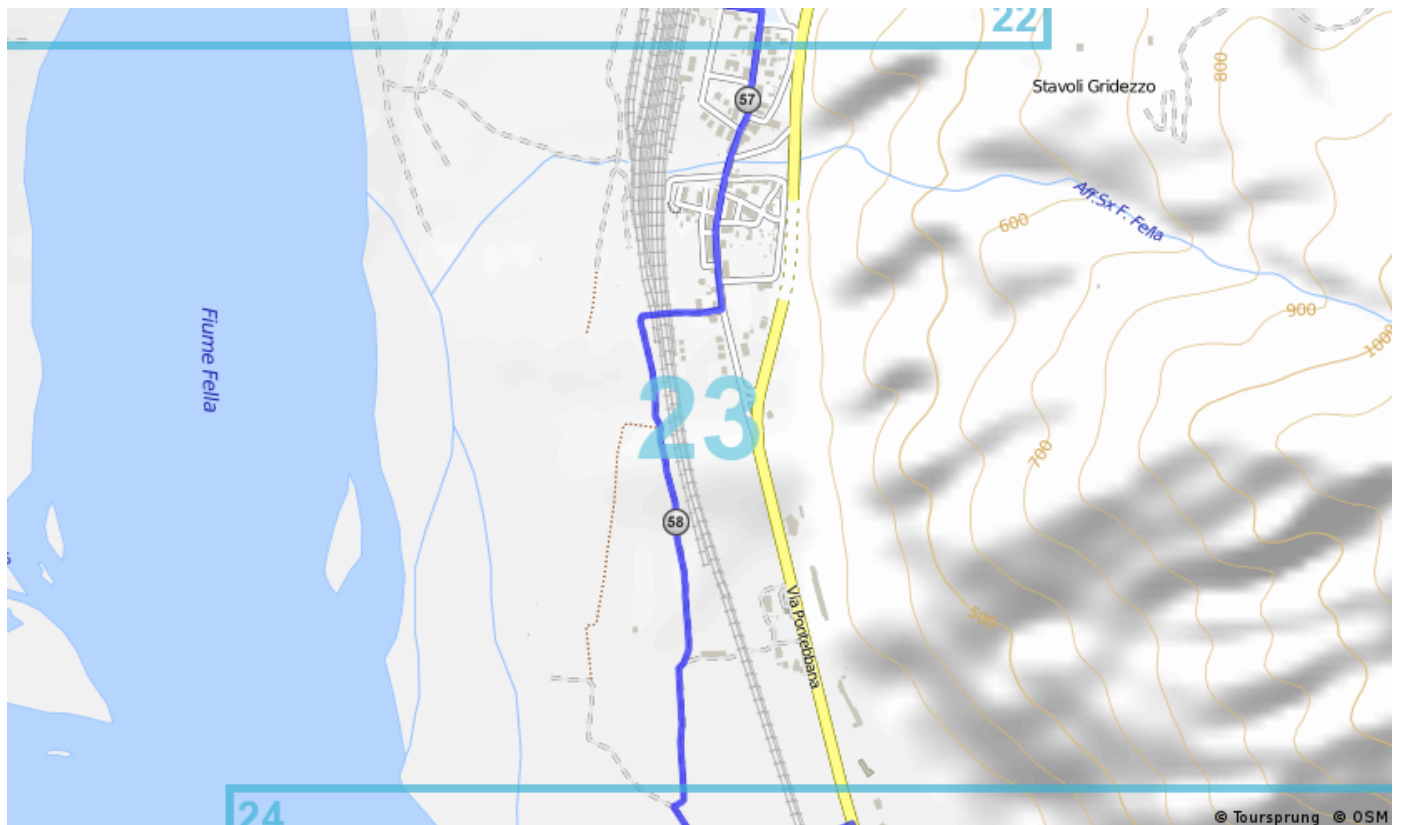
Map 20 / 25



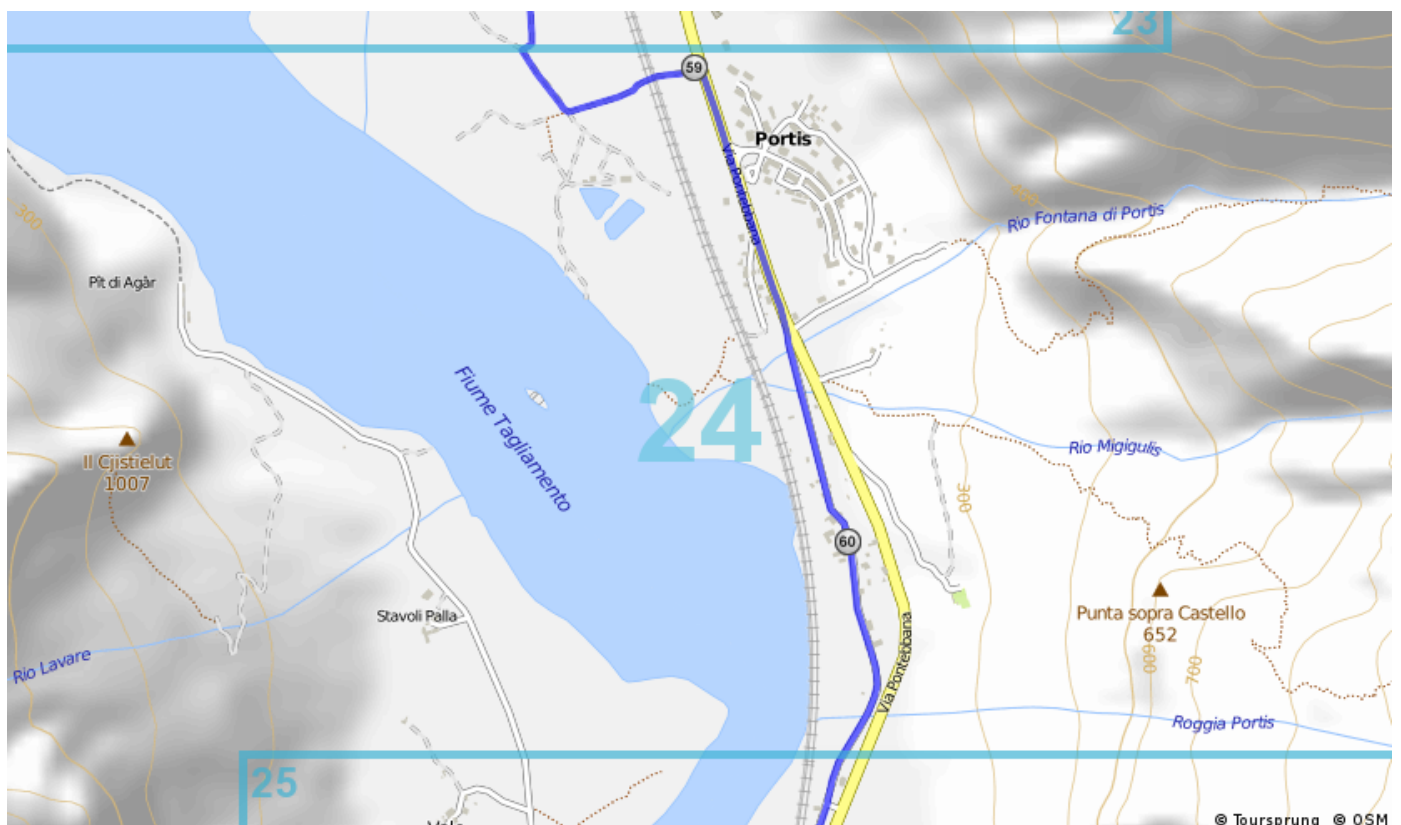
Map 21 / 25



Map 22 / 25

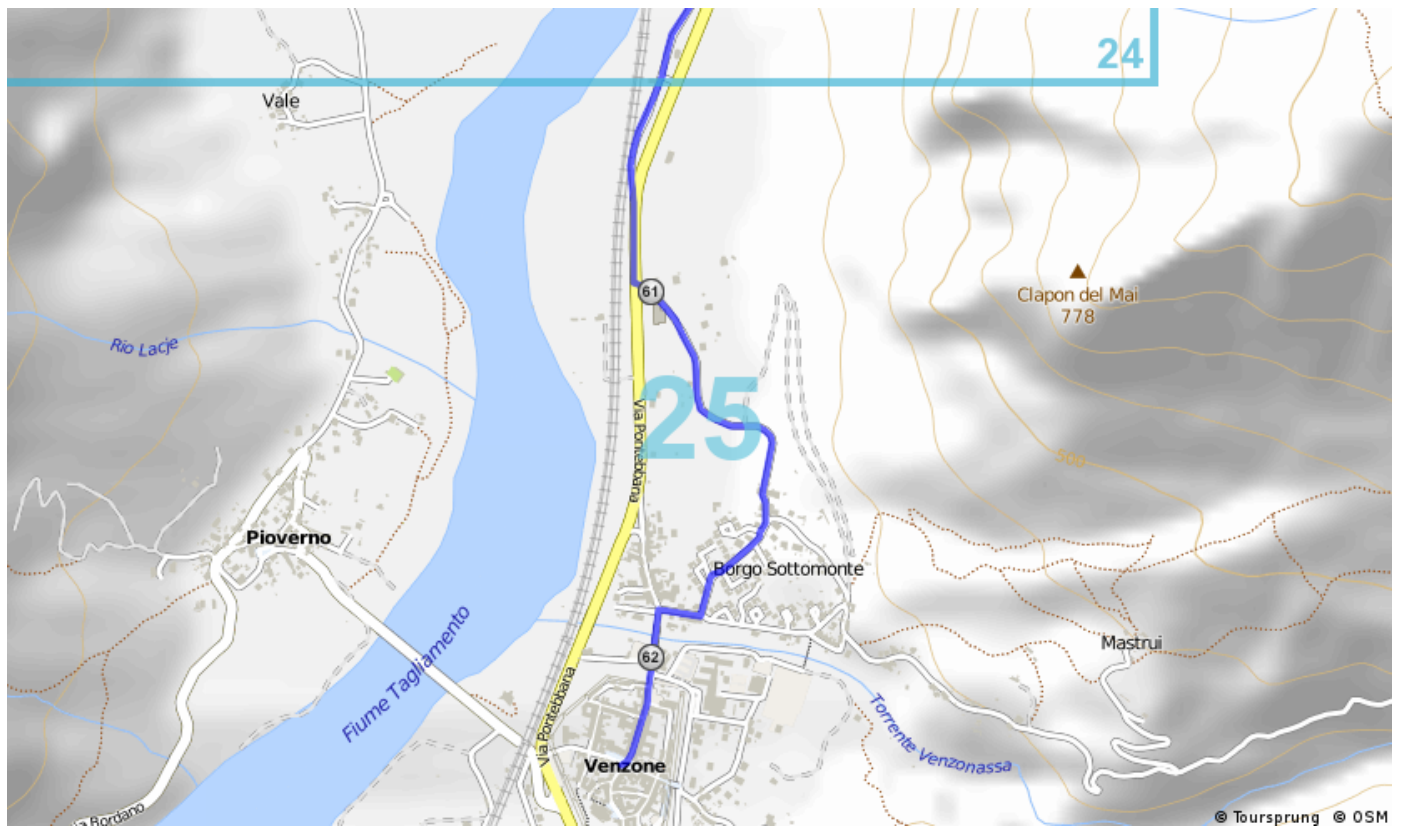


Map 23 / 25



Map 24 / 25





Map 25 / 25

powered by Bikemap • <https://www.bikemap.net/en/r/4293434/> • 01/29/2018